

STATE OF ILLINOIS  
DEPARTMENT OF TRANSPORTATION  
DIVISION OF HIGHWAYS

**PROPOSED  
HIGHWAY PLANS**

FAP ROUTE 658 (IL 29)  
SECTION ((E)RS-4, (G)RS-6)I & (F)RS-3, I-1  
PROJECT F-0658(026)  
PPP RESURFACING & INTERSECTION IMPROVEMENT  
MASON, MENARD COUNTIES  
C-96-012-12

F.A.P. RTE.	SECTION	COUNTY	TOTAL SHEETS	SHEET NO.
658	*	**	106	1
		ILLINOIS	CONTRACT NO. 72F04	

\* ((E)RS-4, (G)RS-6)I & (F)RS-3, I-1  
\*\* MASON/MENARD

INDEX OF SHEETS

SEE SHEET 2

STANDARDS

SEE SHEET 2

AVERAGE DAILY TRAFFIC (2011)

IL 29:

SALTCREEK - 1,900  
COUNTY RD. 800N - 2,000

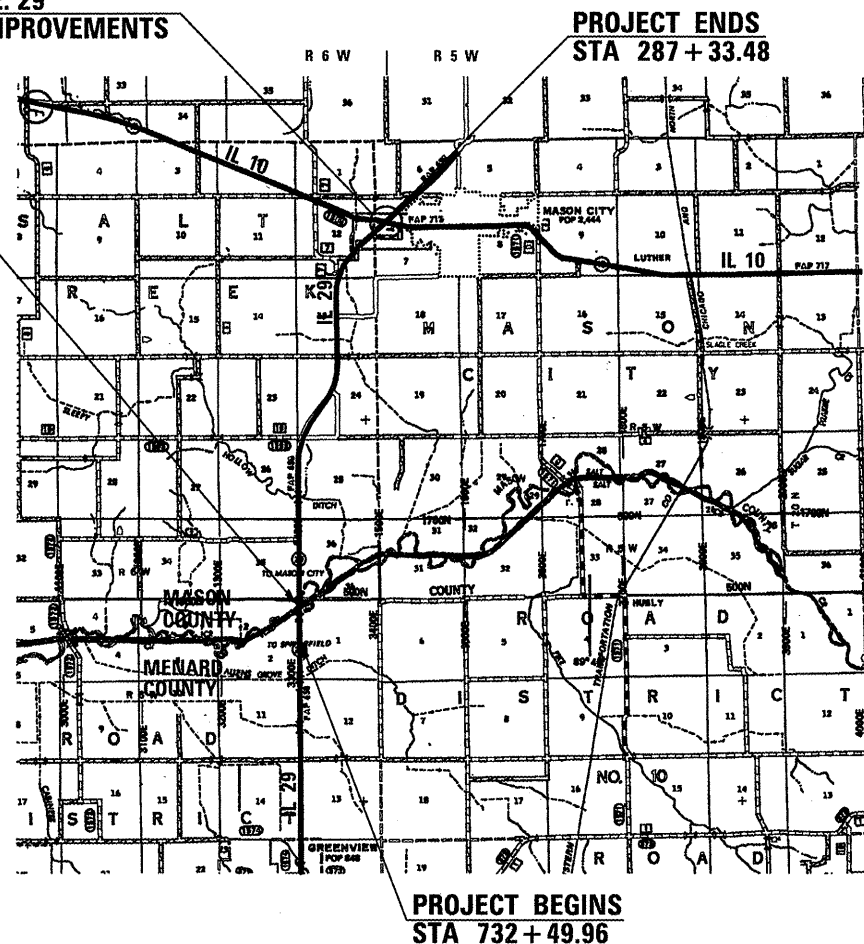
IL 29 /IL 10 INTERSECTION:

WEST LEG - 1,350  
NORTH LEG - 900  
EAST LEG - 2,600  
SOUTH LEG - 2,000

IL RTE. 10 /IL RTE. 29  
INTERSECTION IMPROVEMENTS

PROJECT ENDS  
STA 287+33.48

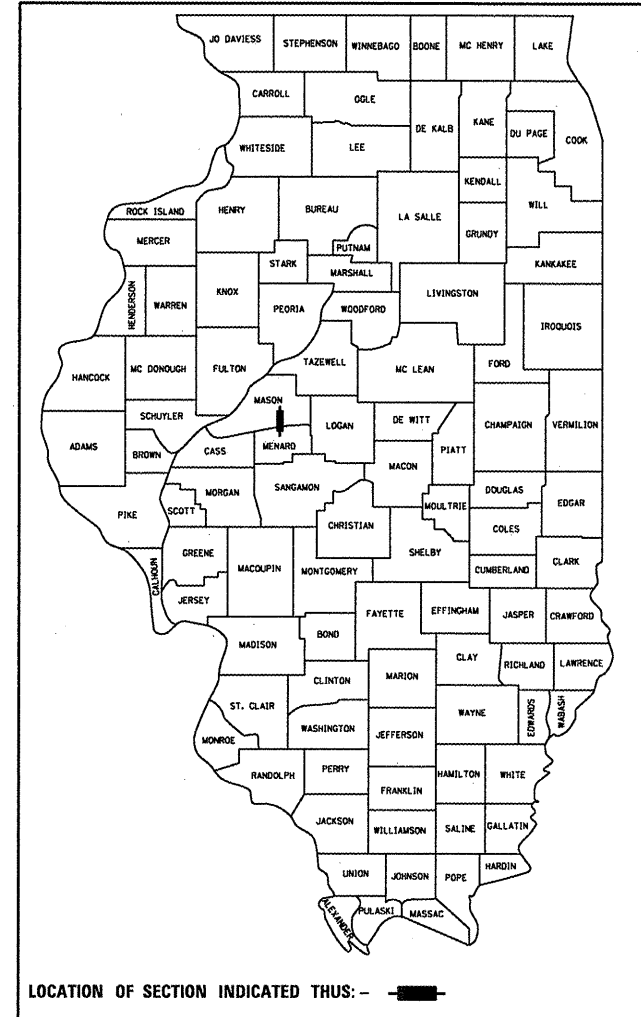
STRUCTURE OMISSION  
SN:084-0192 STA. 750+31 TO 764+39



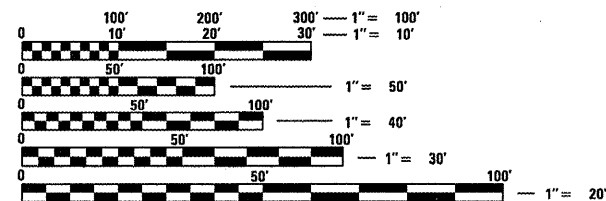
STATION EQUATIONS:

STA. 732 + 50.94BK = STA. 732 + 49.96AH  
STA. 784 + 49.53BK = STA. 33 + 22.93AH  
STA. 169 + 56.79BK = STA. 170 + 11.30AH  
STA. 263 + 11.04BK = STA. 263 + 14.43AH

D-96-012-12



LOCATION OF SECTION INDICATED THUS: - [black rectangle]



FULL SIZE PLANS HAVE BEEN PREPARED USING STANDARD ENGINEERING SCALES. REDUCED SIZED PLANS WILL NOT CONFORM TO STANDARD SCALES. IN MAKING MEASUREMENTS ON REDUCED PLANS, THE ABOVE SCALES MAY BE USED.

J.U.L.I.E.  
JOINT UTILITY LOCATION INFORMATION FOR EXCAVATION  
1-800-892-0123  
OR 811

SR. TEAM ENGINEER: VINCE MADONIA (217) 785-9046  
TEAM MANAGER: TIM SLAGLE (217) 785-5338

CONTRACT NO. 72F04

LOCATION MAP

IL 29 NET LENGTH = 30,641.3 FT. = 5.80 MILE  
IL 10 NET LENGTH = 1,475.1 FT. = 0.27 MILE

STATE OF ILLINOIS  
DEPARTMENT OF TRANSPORTATION  
DIVISION OF HIGHWAYS

SUBMITTED February 24 20 12  
Royce J. Driskell  
DEPUTY DIRECTOR OF HIGHWAYS, REGION ENGINEER

March 23 20 12  
John D. Baranzelli, P.E.  
ENGINEER OF DESIGN AND ENVIRONMENT

March 23 20 12  
William R. Freyer  
DIRECTOR OF HIGHWAYS, CHIEF ENGINEER

PRINTED BY THE AUTHORITY  
OF THE STATE OF ILLINOIS