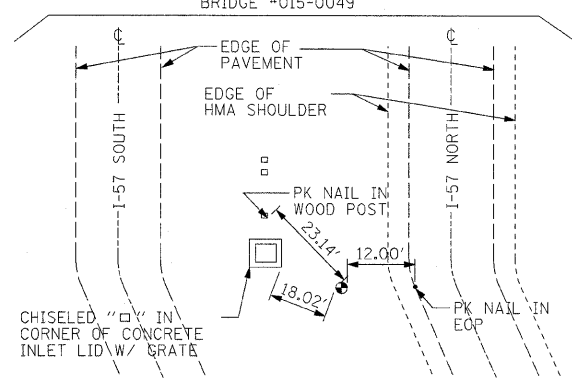
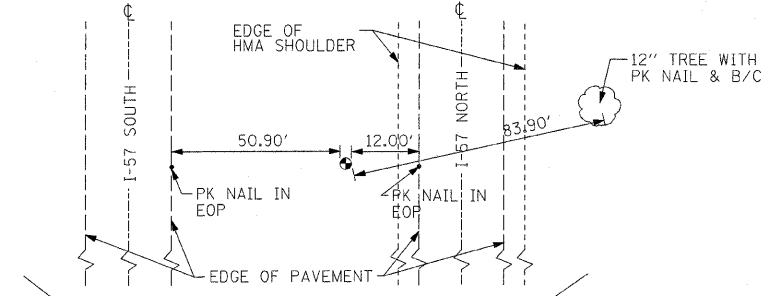


BRIDGE #015-0049
 CONTROL POINT #2000
 SET 3/8" REBAR ±4" DEEP
 N 5000.000
 E 5000.000
 STA 845+54.88
 ELEV. 101.54



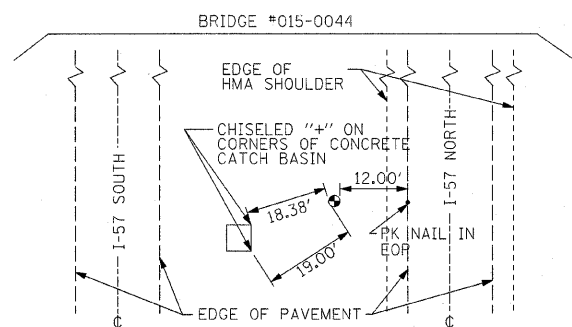
BRIDGE #015-0049
 CONTROL POINT #2002
 SET 3/8" REBAR ±4" DEEP
 N 4182.9471
 E 4679.1606
 STA 836+77.09
 ELEV. 104.97

NOTE: NOT TO SCALE

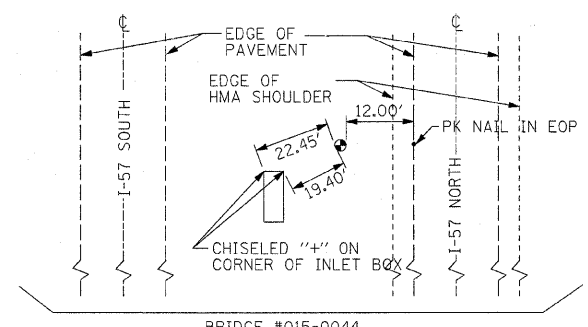


BRIDGE #015-0048
 CONTROL POINT #346
 SET 3/8" REBAR ±4" DEEP
 N 10876.6835
 E 9999.8002
 STA 957+27.81
 ELEV. 101.73

NOTE: NOT TO SCALE



BRIDGE #015-0044
 CONTROL POINT #500
 SET 3/8" REBAR ±4" DEEP
 N 15000.0000
 E 15000.0000
 STA 999+03.61
 ELEV. 101.99



BRIDGE #015-0044
 CONTROL POINT #501
 SET 3/8" REBAR ±4" DEEP
 N 16103.1038
 E 14999.7486
 STA 1010+06.72
 ELEV. 100.38

NOTE: NOT TO SCALE

FILE NAME =	USER NAME = swartzr
cs:\pw\work\p\dot\swartzr\10288358\077	568-sh-ties.dgn
PLOT SCALE = 50,0000 ' / in.	PLOT DATE = 1/31/2012

DESIGNED -	REVISED -
DRAWN -	REVISED -
CHECKED -	REVISED -
DATE -	REVISED -

STATE OF ILLINOIS
 DEPARTMENT OF TRANSPORTATION

TIE POINTS

SCALE: NA SHEET 1 OF 2 SHEETS STA. TO STA.

F.A.I. RTE.	SECTION	COUNTY	TOTAL SHEETS	SHEET NO.
57	15(22,23,24,25,26)RS-4	COLES	48	19
CONTRACT NO. 74560				
ILLINOIS FED. AID PROJECT				