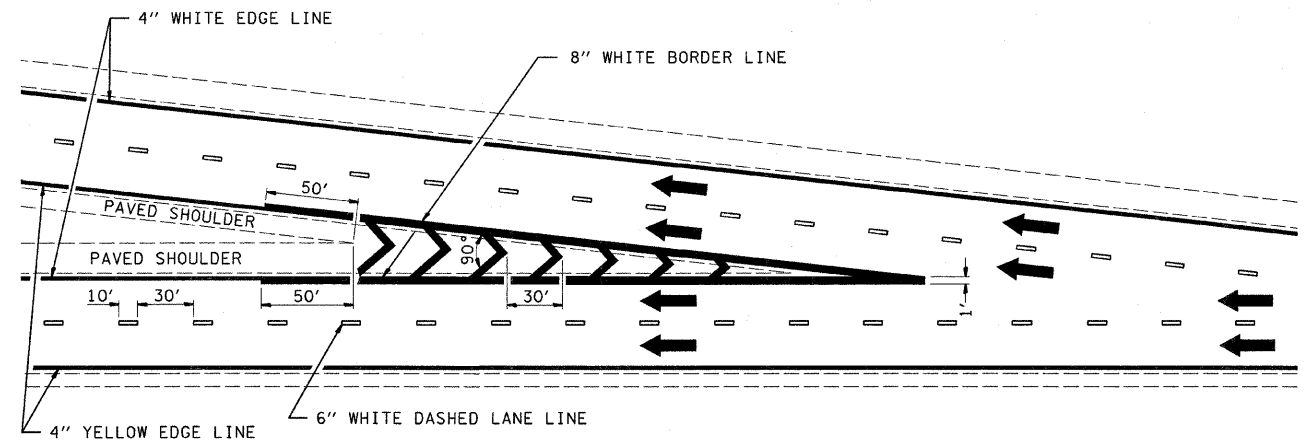
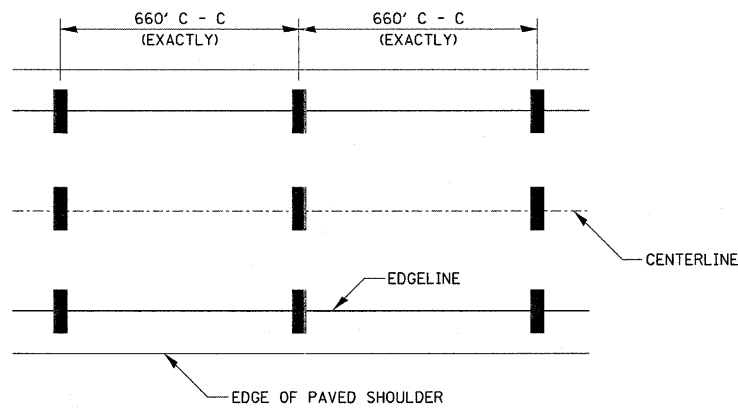


TYPICAL CONVERGENCE MARKING

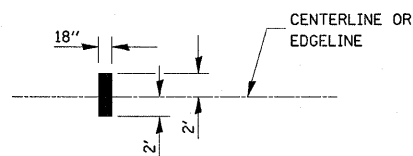


TYPICAL DIVERGENCE MARKING

AERIAL SPEED CHECK ZONES



IT WILL BE NECESSARY TO HAVE A REPRESENTATIVE OF THE STATE POLICE PRESENT SO THAT THE ACCURACY OF MEASUREMENT CAN BE ATTESTED TO IN COURT.



NOT TO SCALE

FILE NAME =	USER NAME = swartzrw	DESIGNED -	REVISED - MMO 12-99
cs:\pw\work\p\dot\swartzrw\02288358\077	560-sht-details.dgn	DRAWN -	REVISED - DRM 08-04
	PLOT SCALE = 50.0000' / 1" =	CHECKED -	REVISED - MKS 04-08
	PLOT DATE = 1/31/2012	DATE -	REVISED - DRM 01-09

STATE OF ILLINOIS
DEPARTMENT OF TRANSPORTATION

TYPICAL APPLICATIONS OF INTERSTATE PAVEMENT MARKING

SCALE: SHEET NO. 2 OF 2 SHEETS STA. TO STA.

DISTRICT 7 DETAIL NO. 78000002

F.A.I. RTE.	SECTION	COUNTY	TOTAL SHEETS	SHEET NO.
57	15(22,23,24,25,26)RS-4	COLES	48	43
FED. ROAD DIST. NO. ILLINOIS FED. AID PROJECT			CONTRACT NO. 74560	