





**SIGNING LEGEND**

-  PROPOSED SIGN TRUSS
-  PROPOSED CANTILEVER SIGN TRUSS
-  PROPOSED GROUND/BRIDGE MOUNTED SIGN
-  EXISTING GROUND/BRIDGE MOUNTED SIGN

**SIGNING NOTES**

1. SIGNS SHALL BE PLACED AT A LATERAL OFFSET PER MUTCD AND PER DETAILS.
2. FOR CLARITY, RIGHT-OF-WAY AND UTILITIES ARE NOT SHOWN. THE CONTRACTOR SHALL BE RESPONSIBLE FOR AVOIDING CONFLICTS BETWEEN ALL UTILITIES AND THE PROPOSED SIGNING PLAN.
3. COORDINATE SIZE AND LOCATION OF SIGN MOUNTING HOLES WITH SIGN PANEL DETAILS.



FILE NAME = D8TR1-76C45-sht-sign29.dgn

USER NAME = mmconachie

DESIGNED - PMK  
DRAWN - PMK

REVISED -  
REVISED -  
REVISED -  
REVISED -

PLOT SCALE = 50.0000' / 1" =  
PLOT DATE = 2/2/2012

CHECKED - MPW  
DATE - 2/2/2012

**STATE OF ILLINOIS  
DEPARTMENT OF TRANSPORTATION**

**SIGNING PLAN**

SCALE: 1" = 50' SHEET NO. 29 OF 29 SHEETS STA. N/A TO STA. N/A

|                     |         |                           |                    |           |
|---------------------|---------|---------------------------|--------------------|-----------|
| F.A.I. RTE.         | SECTION | COUNTY                    | TOTAL SHEETS       | SHEET NO. |
| •                   | 82-15G  | ST. CLAIR                 | 145                | 51        |
| •998/70/64          |         |                           | CONTRACT NO. 76C45 |           |
| FED. ROAD DIST. NO. |         | ILLINOIS FED. AID PROJECT |                    |           |