

STATE OF ILLINOIS  
DEPARTMENT OF TRANSPORTATION  
DIVISION OF HIGHWAYS

**PROPOSED  
HIGHWAY PLANS**

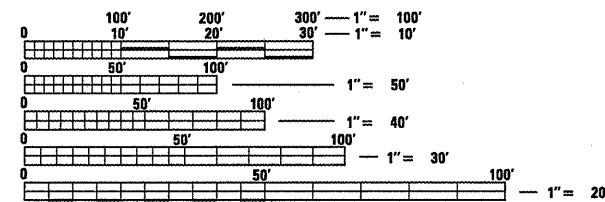
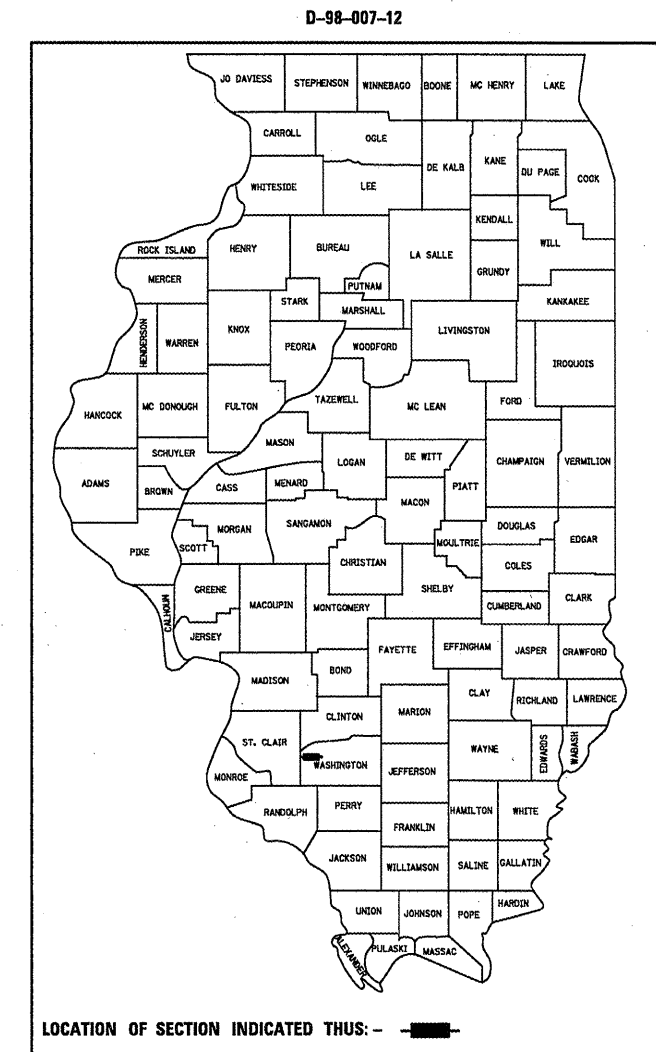
FAP ROUTE 817 (IL 15)  
SECTION: 6-1  
PROJECT HSIP-0817(010)  
SAFETY SHOULDER  
WASHINGTON COUNTY

C-98-006-12

F.A.P. RTE.	SECTION	COUNTY	TOTAL SHEETS	SHEET NO.
817	6-1	WASHINGTON	7	1
		ILLINOIS	CONTRACT NO. 76F17	

INDEX OF SHEETS

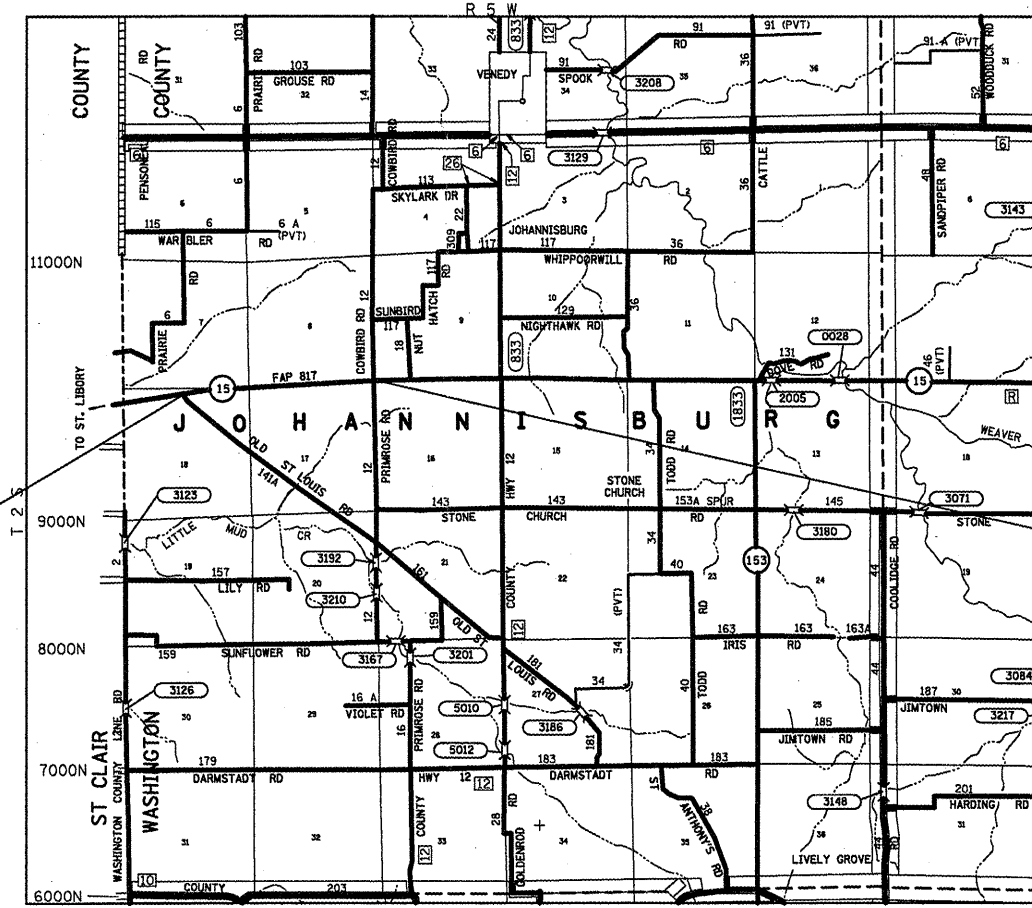
1. COVER SHEET
2. GENERAL NOTES, STANDARDS, COMMITMENTS
3. SUMMARY OF QUANTITIES
4. ROADWAY LAYOUT
5. SCHEDULES
6. TYPICAL SECTIONS
7. DETAIL SHEET



FULL SIZE PLANS HAVE BEEN PREPARED USING STANDARD ENGINEERING SCALES. REDUCED SIZED PLANS WILL NOT CONFORM TO STANDARD SCALES. IN MAKING MEASUREMENTS ON REDUCED PLANS, THE ABOVE SCALES MAY BE USED.

J.U.L.I.E.  
JOINT UTILITY LOCATION INFORMATION FOR EXCAVATION  
1-800-892-0123  
OR 811

BEGIN PROJECT:  
STA. 82+00  
(OLD ST. LOUIS RD.)  
LAT: 38.363389  
LONG: -89.694990



END PROJECT:  
STA. 161+20.00  
(COWBIRD RD.)  
LAT: 38.364293  
LONG: -89.676492

PROJECT ENGINEER: PATTI LEBEAU (618)-346-3179  
PROJECT MANAGER: BILLIE OWEN (618)-346-3186

CONTRACT NO. 76F17

GROSS LENGTH = 7,920 FT. = 1.5 MILE  
NET LENGTH = 7,920 FT. = 1.5 MILE

FUNCTIONAL CLASSIFICATION:  
MINOR ARTERIAL

ADT  
2011 = 1600 (ACTUAL)  
2031 = 1850 (ESTIMATED)  
S.U. = 8.1%  
M.U. = 8.8%

STATE OF ILLINOIS  
DEPARTMENT OF TRANSPORTATION  
DIVISION OF HIGHWAYS

SUBMITTED February 20 12

*[Signature]*  
DEPUTY DIRECTOR OF HIGHWAYS, REGION 5 ENGINEER

March 23 20 12  
John D. Baranzelli, P.E.,  
acting ENGINEER OF DESIGN AND ENVIRONMENT

March 23 20 12  
William R. Freiler  
acting DIRECTOR OF HIGHWAYS, CHIEF ENGINEER

PRINTED BY THE AUTHORITY  
OF THE STATE OF ILLINOIS