

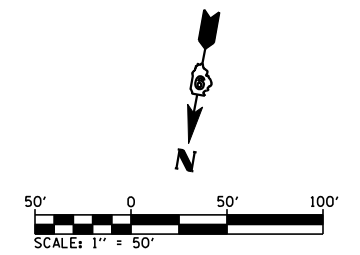
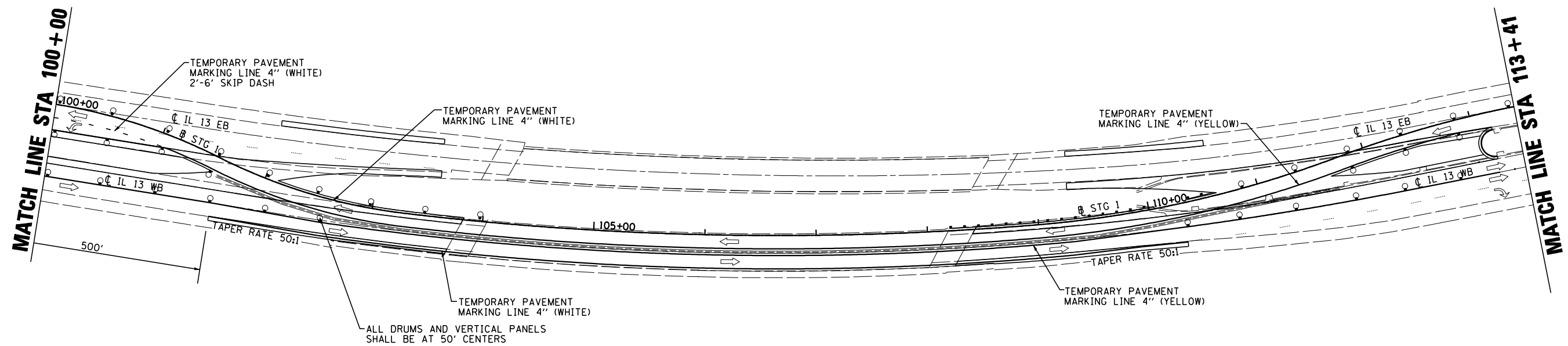


PAVEMENT MARKING/TRAFFIC CONTROL

LEGEND

- ◊ ROAD CONSTRUCTION AHEAD-W20-03(O)-48
- ◊ END ROAD WORK-G20-2(O)-36
- ◊ LEFT LANE CLOSED AHEAD-W20-5L(O)-48
- ◻ 24" X 24" 
- ◻ 24" X 24" 
- ⊥ SIGNAGE
- BARRICADE OR DRUM WITH FLASHING LIGHT
- ⬇️ DIRECTION INDICATOR BARRICADE WITH STEADY BURN MONO DIRECTION LIGHT
- ➡️ DIRECTION OF TRAFFIC (INFORMATION ONLY)



FILE NAME =	USER NAME = default	DESIGNED -	REVISED -
ms:\28018\microstation\0phase11\0978056-sh1-staging1.dgn		DRAWN -	REVISED -
	PLOT SCALE = 100.0000' / IN.	CHECKED -	REVISED -
	PLOT DATE = 1/25/2012	DATE -	REVISED -

**STATE OF ILLINOIS
DEPARTMENT OF TRANSPORTATION**

**STAGE 1 SHEETS
PAVEMENT MARKINGS / TRAFFIC CONTROL SHEETS**

SCALE: 1"=50' SHEET NO. 7 OF 9 SHEETS STA. TO STA.

F.A.P. RTE.	SECTION	COUNTY	TOTAL SHEETS	SHEET NO.
331	112-11B-1	JACKSON	200	31
CONTRACT NO. 78056				
ILLINOIS FED. AID PROJECT				