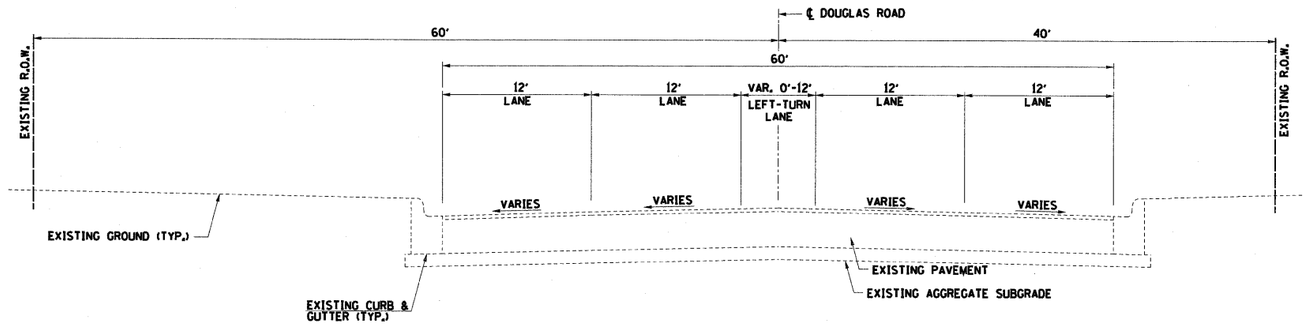

EXISTING DOUGLAS ROAD TYPICAL SECTION

STA. 503+26.2 TO STA. 508+34

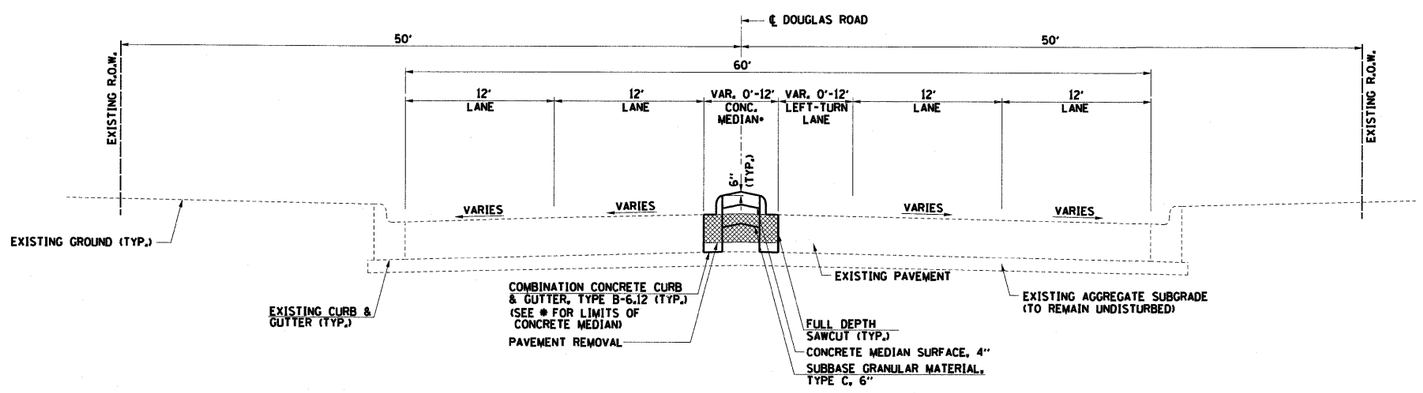

PROPOSED DOUGLAS ROAD TYPICAL SECTION

STA. 503+26.2 TO STA. 508+34

* MEDIAN TYPE:
STA. 503+26.2 TO STA. 503+67 (STRIPED)
STA. 503+67 TO STA. 504+37.9 (SB-6.12)
STA. 507+62.6 TO STA. 508+08.7 (SB-6.12)
STA. 508+08.7 TO STA. 508+34 (STRIPED)

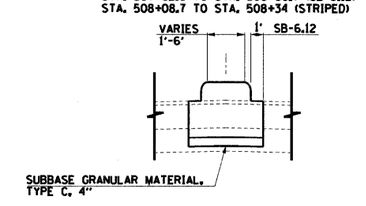

PLAN	BY	DATE
SURVEYED		
PLOTTED		
ALIGNMENT CHECKED		
RIGHT-OF-WAY CHECKED		
CADD FILE NAME		
NOTE BOOK NO.		

PROFILE	BY	DATE
SURVEYED		
PLOTTED		
GRADES CHECKED		
BRIDGE NOTES CHECKED		
STRUCTURE NOTATNS CH'KD		
NOTE BOOK NO.		

FILE NAME = \\hrgyvnas\data\080346\Cad\Trans\fin_dwg\346_typ01.dgn

HRGreen

HRGreen.com
Illinois Professional Design Firm # 184-001322

USER NAME = JRoitbu	DESIGNED -	REVISED -
	DRAWN -	REVISED -
PLOT SCALE =	CHECKED -	REVISED -
PLOT DATE = 2/1/2012	DATE -	REVISED -

VILLAGE OF OSWEGO
DOUGLAS ROAD IMPROVEMENTS

TYPICAL SECTIONS

SCALE: | SHEET NO. OF SHEETS | STA. TO STA.

F.A.U. RTE.	SECTION	COUNTY	TOTAL SHEETS	SHEET NO.
2508	11-00044-00-SP	KENDALL	9	4