

INDEX OF SHEETS

SHEET NUMBER	DESCRIPTION
1	COVER SHEET -- LOCATION MAP
2	SUMMARY OF QUANTITIES, GENERAL NOTES MIXTURE TABLE
3	TYPICAL X-SECTIONS
4	PLAN VIEW
5	TYPICAL INTERSECTIONS & SUPER ELEVATION DATA

STATE OF ILLINOIS DEPARTMENT OF TRANSPORTATION DIVISION OF HIGHWAYS **RESURFACING PROJECT**

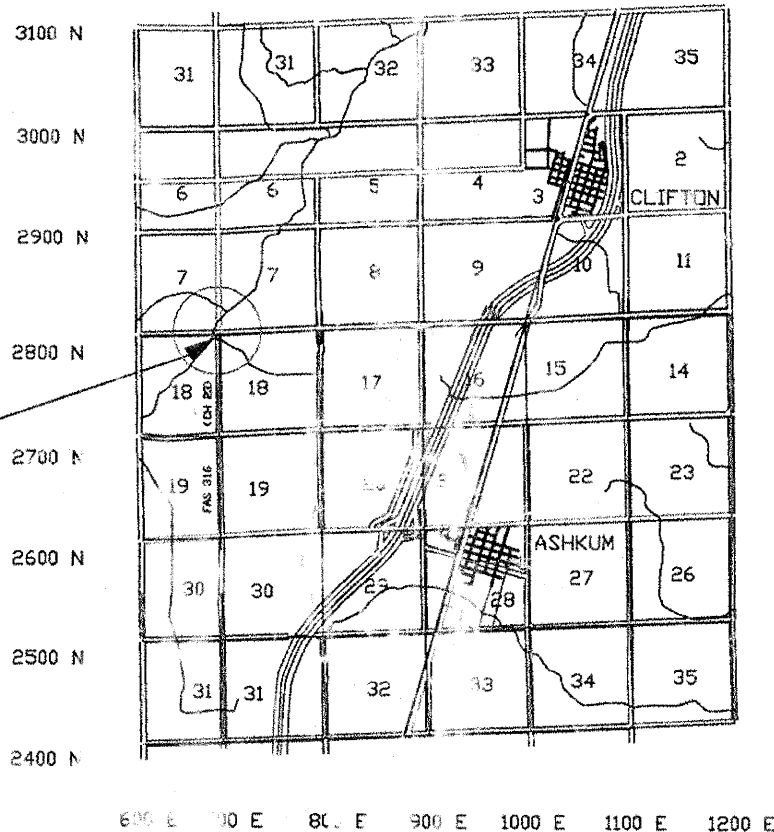
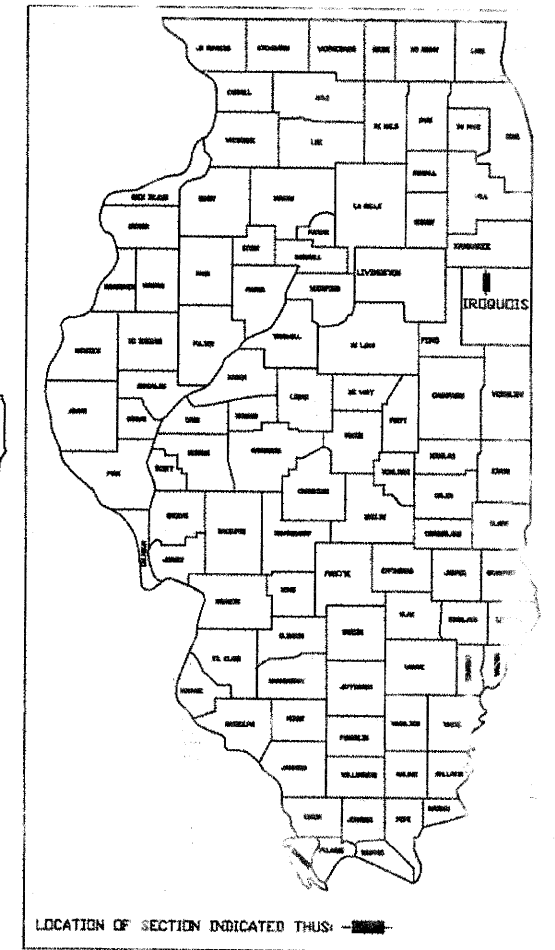
IROQUOIS COUNTY PLANS FOR PROPOSED FEDERAL AID PROJECT

ROUTE NO.	SECTION	COUNTY	TOTAL SHEETS	SHEET NO.
FAS 316	12-00229-00-SP	IROQUOIS	5	1
JOB # C-93-047-12			PROJECT HS1P-0316(110)	

STANDARDS

- 000001-06 SYMBOLS AND ABBREVIATIONS
- 701901-02 TRAFFIC CONTROL DEVICES
- 780001-03 TYPICAL PAVEMENT MARKINGS
- BLR 21-9 TYPICAL APPLICATION OF TRAFFIC CONTROL DEVICES FOR CONSTRUCTION ON RURAL LOCAL HIGHWAYS

ROUTE: FAS 316, CH 23
SECTION: 12-00229-00-SP
PROJECT: HS1P-0316(110)
JOB No.: C-93-047-12




PROJECT LOCATION
IMPROVEMENT BEGINS STA. 7+00
IMPROVEMENT ENDS STA. 25+00
BRIDGE OMISSION STA. 12+97.88 TO 13+94.13
STRUCTURE # 038-3203

TRAFFIC DATA

FUNCTIONAL CLASSIFICATION: MINOR COLLECTOR
ADT = 350
SPEED LIMIT = 40 M. P. H.

JULIE
JOINT UTILITY LOCATION INFORMATION FOR EXCAVATION
1-800-892-0123

CONTRACT NO. 87517



GROSS LENGTH OF IMPROVEMENT = 1,800.00 FT. = 0.341 MI.
NET LENGTH OF IMPROVEMENT = 1,703.75 FT. = 0.323 MI.
BRIDGE OMISSION LENGTH = 96.25 FT. = 0.018 MI.



THESE PLANS WERE PREPARED BY ME OR BY A FULL TIME MEMBER OF MY STAFF WORKING UNDER MY DIRECT SUPERVISION

Joel V. Moore
JOEL V. MOORE, COUNTY ENGINEER
ILL. REG. PROF. ENG. #62056831
DATE EXPIRES: 11/30/13

STATE OF ILLINOIS
DEPARTMENT OF TRANSPORTATION

Approved: Feb 14, 2012

Joel V. Moore
County Engineer

District: 02-21-12
Information: near

Special Bid: 02-21-12
Sealed: near

[Signature]
Deputy Director of Highway