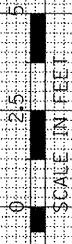
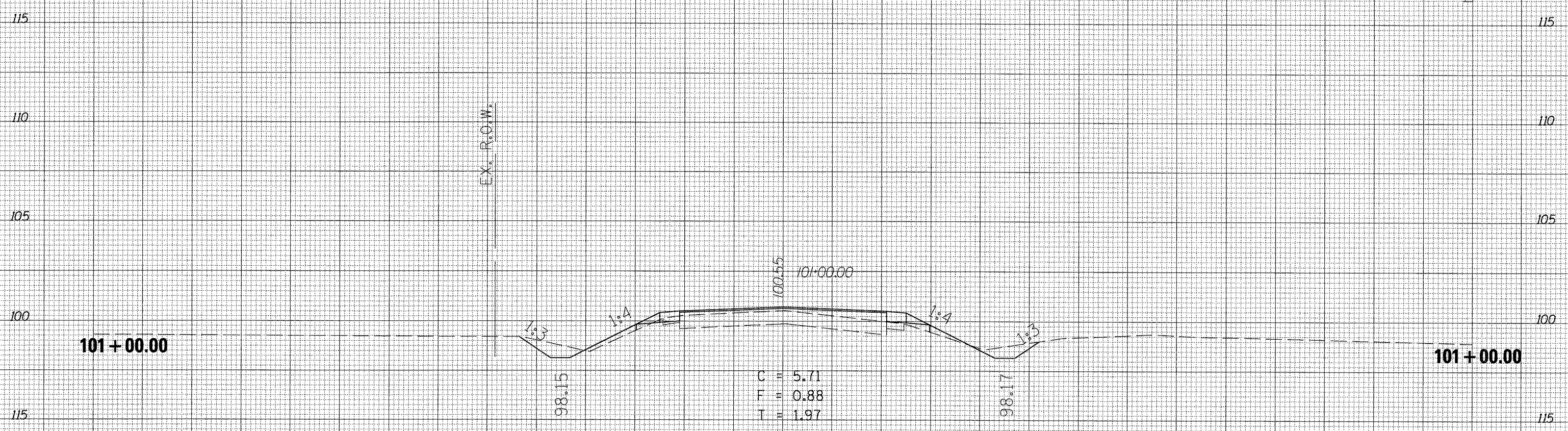


UNLESS ELEVATIONS ARE SHOWN, ALL UTILITY LOCATIONS SHOWN ON THE CROSS SECTIONS ARE BASED ON THE APPROXIMATE DEPTH SUPPLIED BY THE UTILITY CO. & SHOULD BE FIELD VERIFIED BY CONTRACTOR



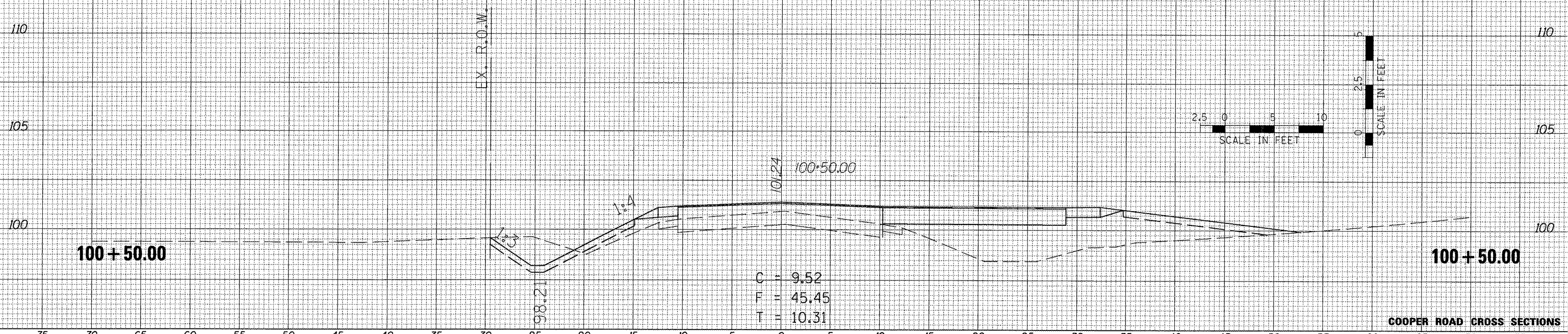
DATE	
BY	
FINAL SURVEY	
PLOTTED	
NOTE BOOK	
AREAS CHECKED	



C = 5.71  
F = 0.88  
T = 1.97



DATE	
BY	
ORIGINAL SURVEY	
PLOTTED	
NOTE BOOK	
AREAS CHECKED	



C = 9.52  
F = 45.45  
T = 10.31

COOPER ROAD CROSS SECTIONS

FILE NAME =  
X:\PROJECTS\2007705506\06\DEEMACK-COOPER\PLANS-REFS\XS-COOPER-SHEETS.DGN

USER NAME = IDOT  
PLOT SCALE = 9.9598' / IN.  
PLOT DATE = 2/24/2012

DESIGNED -	REVISED -
DRAWN -	REVISED -
CHECKED -	REVISED -
DATE -	REVISED -

STATE OF ILLINOIS  
DEPARTMENT OF TRANSPORTATION

TAZEWELL COUNTY  
DEE-MACK ROAD AND COOPER ROAD  
INTERSECTION IMPROVEMENTS  
SCALE: SHEET NO. OF SHEETS STA. TO STA.

F.A.S. RTE.	SECTION	COUNTY	TOTAL SHEETS	SHEET NO.
470	10-00076-00-RS	TAZEWELL	38	37
CONTRACT NO. 89591			ILLINOIS FED. AID PROJECT	