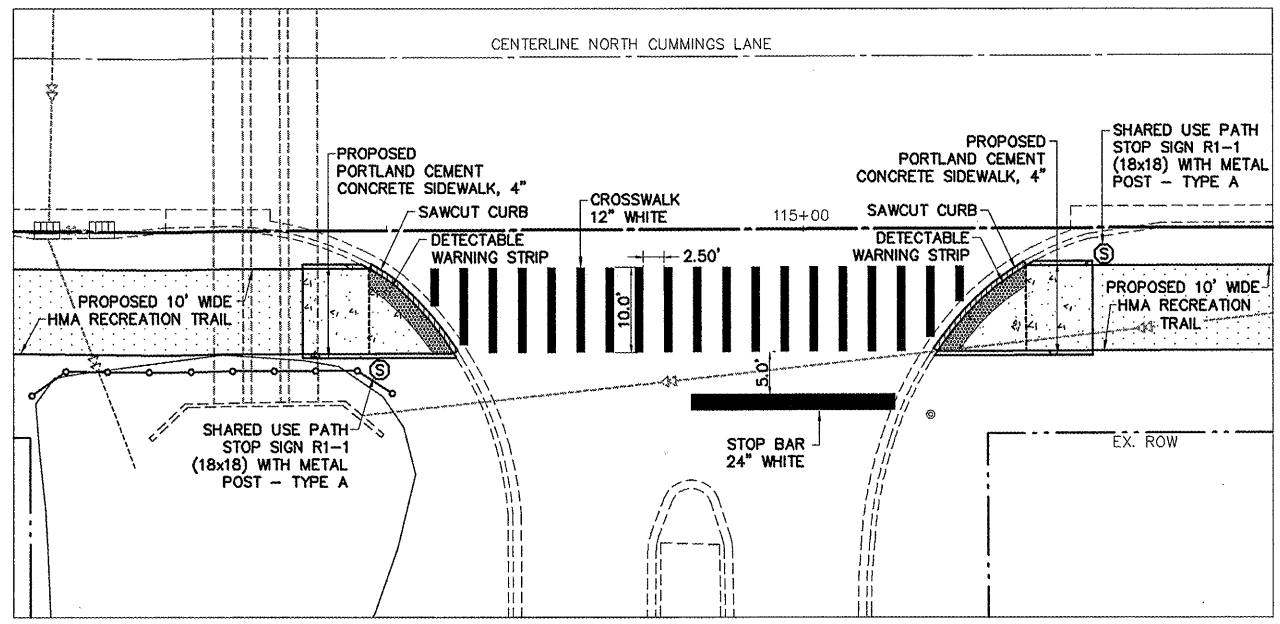
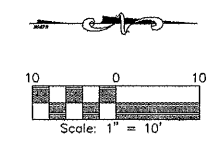


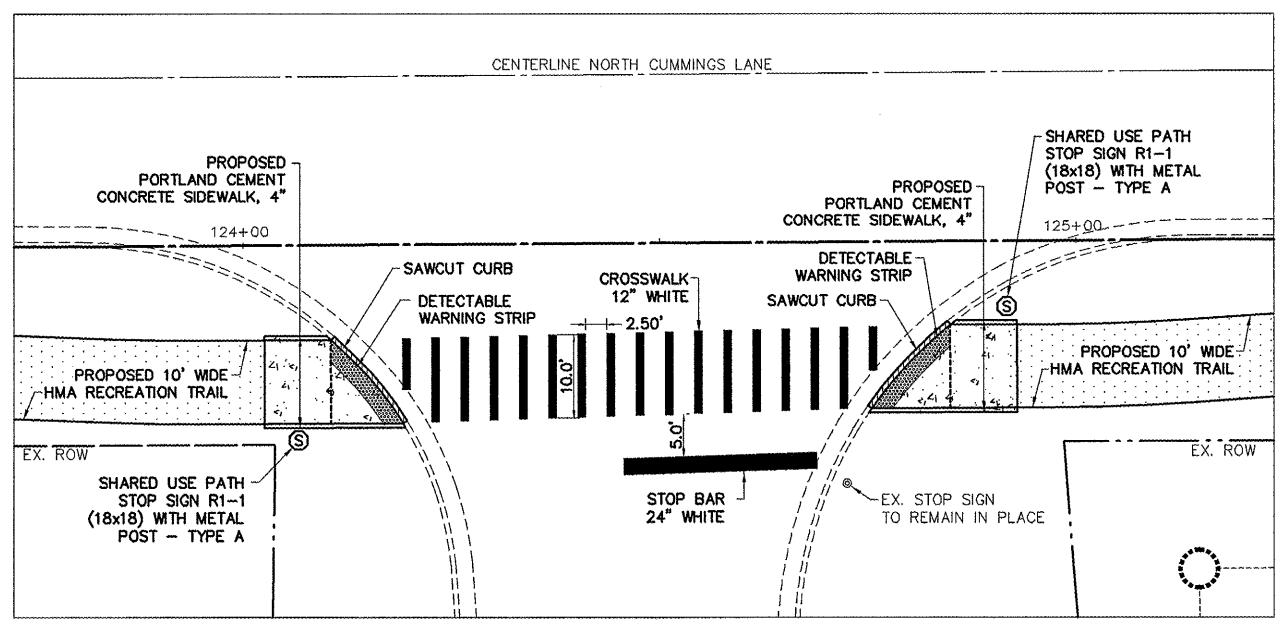
ROUTE NO	SECTION	COUNTY	TOTAL SHEETS	THIS SHEET
F.A.U. 6728	*	TAZEWELL	28	12
FED. RD. DIST. NO. 7 ILLINOIS PROJECT TE-004(110)				
*10-00109-00-BT				
CONTRACT NO. 89598				

CONSTRUCTION NOTES:

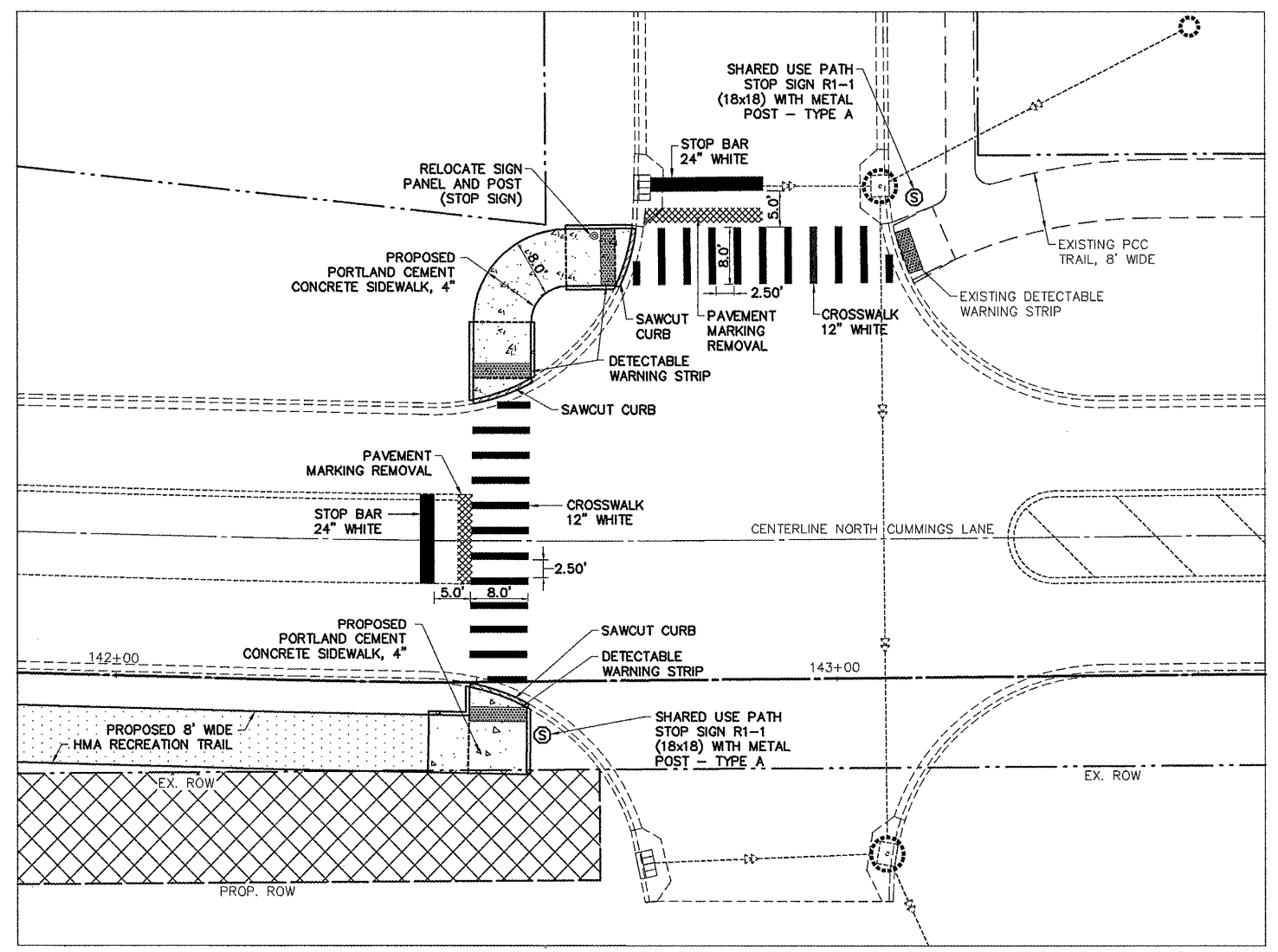
- 1) CURB RAMPS SHALL BE CONSTRUCTED AS PER THE APPLICABLE SECTIONS OF THE ILLINOIS DEPARTMENT OF TRANSPORTATION STANDARD 424001-06 "PERPENDICULAR CURB RAMPS FOR SIDEWALKS".
- 2) VERTICAL PORTION OF THE EXISTING CURB AND GUTTER SHALL BE SAWCUT TO ADHERE TO THE DIMENSIONS AS PER ILLINOIS DEPARTMENT OF TRANSPORTATION STANDARD 606001-04 FOR "DEPRESSED CURB ADJACENT TO CURB RAMP ACCESSIBLE TO THE DISABLED".
- 3) THE LOWER LANDING AND RAMP PORTION OF THE RECREATION TRAIL FOR ADA ACCESS SHALL BE PAID FOR AT THE UNIT PRICE PER SQUARE FOOT FOR "PORTLAND CEMENT CONCRETE SIDEWALK, 4" WHICH SHALL INCLUDE THE SIDE CURB WHERE REQUIRED.



NORTH CUMMINGS LANE / KINGSBURY ROAD



NORTH CUMMINGS LANE / CRUGER ROAD



NORTH CUMMINGS LANE / ST. CLARE COURT

INTERSECTION DETAILS NORTH CUMMINGS LANE RECREATION TRAIL NORTH LOOP			AUSTIN ENGINEERING, CO., INC. Consulting Engineers / Surveyors 8100 North University Street Peoria, Illinois 61615-1879 License No. 154-001143	
FOR: CITY OF WASHINGTON	PROJECT: 20-10-008		REVISION:	SHEET NO. 12 OF 28
DATE: 12/01/11	SCALE: 1"=10'	BOOK:		