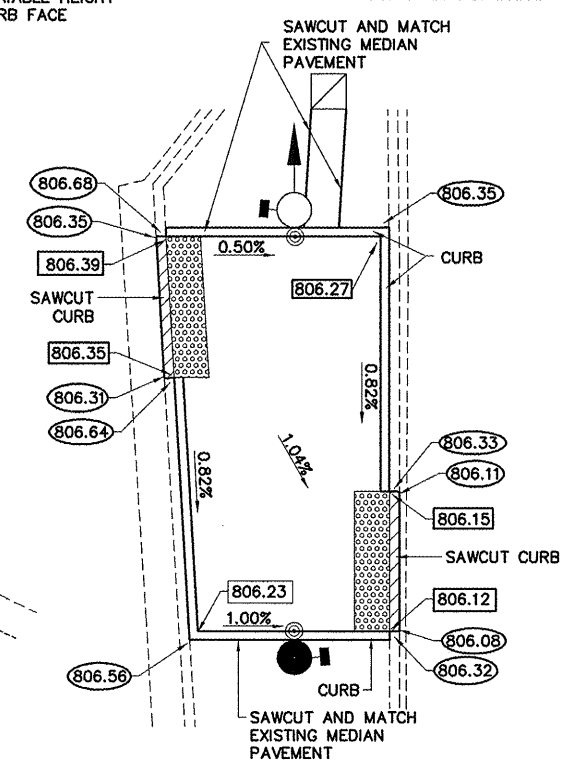
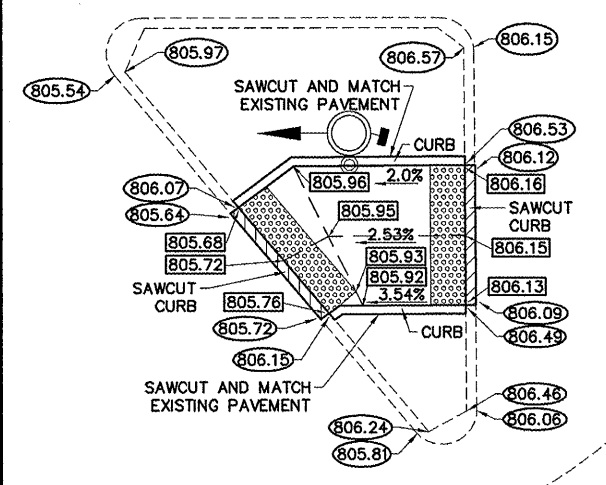
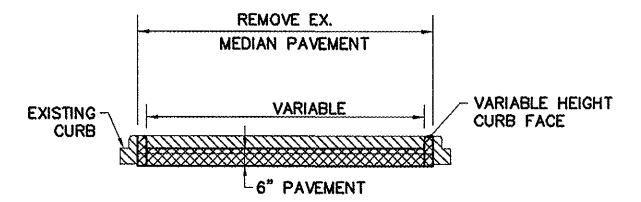
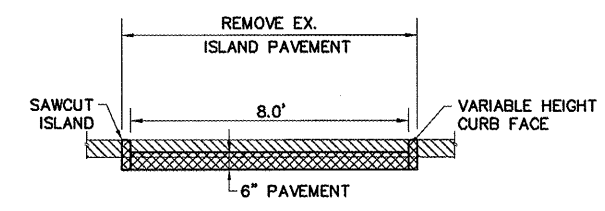


ROUTE NO	SECTION	COUNTY	TOTAL SHEETS	THIS SHEET
F.A.U. 6728	*	TAZEWELL	28	13

FED. RD. DIST. NO. 7 ILLINOIS PROJECT TE-00D4(110)
 *10-00109-00-BT
 CONTRACT NO. 89598

LEGEND

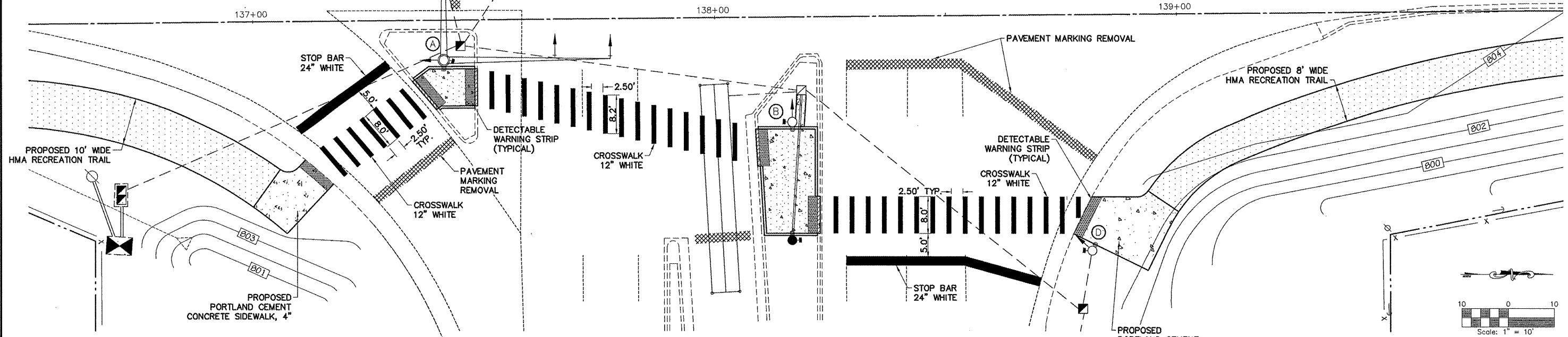
- (806.15) EXISTING SPOT ELEVATION
- [805.76] PROPOSED SPOT ELEVATION



U.S. RTE 24

NORTH CUMMINGS LANE

TRAFFIC CONTROL NOTE:
 ALL TRAFFIC CONTROL ON U.S. RTE 24 ASSOCIATED WITH CONSTRUCTION WORK ON MEDIANS, ISLANDS, STRIPING AND TRAFFIC SIGNALS SHALL CONFORM TO STANDARDS 701421-01, 701426-04, 701601-07 AND 701701-08.



NORTH CUMMINGS LANE / BY-PASS RTE 24

INTERSECTION DETAIL - RTE 24
 NORTH CUMMINGS LANE
 RECREATION TRAIL NORTH LOOP

FOR: CITY OF WASHINGTON
 DATE 12/01/11 SCALE 1"=10'

AUSTIN ENGINEERING, CO., INC.
 Consulting Engineers / Surveyors
 8100 North University Street
 Peoria, Illinois 61616-1879
 License No. 184-001143

PROJECT NO. 20-10-008
 SHEET NO. 13 OF 28