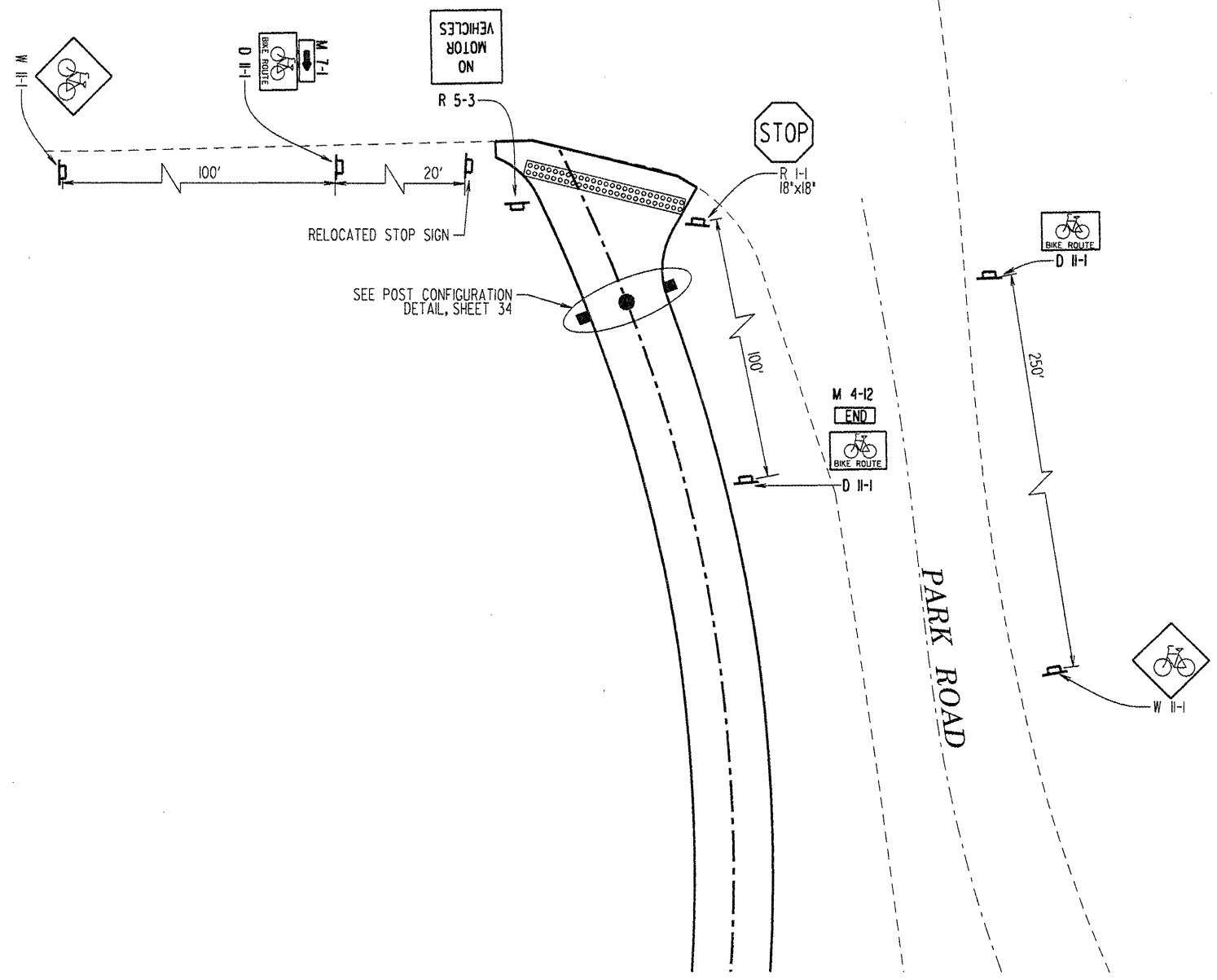
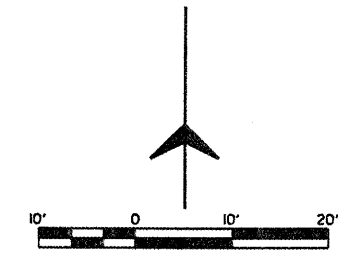
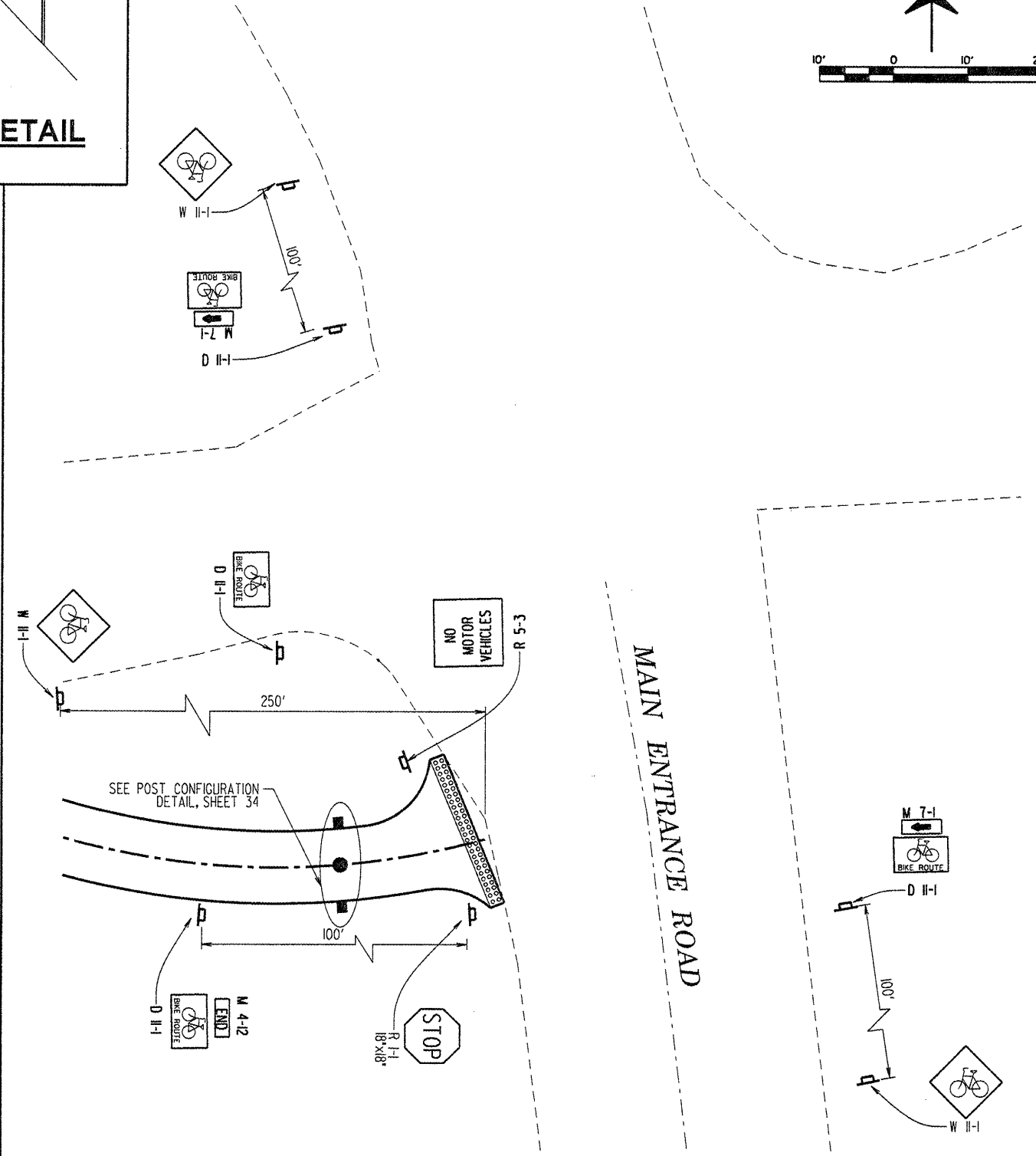



**SIGN PLACEMENT DETAIL**  
NOT TO SCALE



**END OF MULTI-PURPOSE PATH AT FOREST PRESERVE NORTH SPUR**



**END OF MULTI-PURPOSE PATH AT FOREST PRESERVE**

|   |     |      |             |            |             |
|---|-----|------|-------------|------------|-------------|
| RES.  | CMD | DES. | PROJECT NO. | DATE       | DESCRIPTION |
| CHK.  | MSD | APP. | 1009        | 12-12-2011 |             |
| CHK.  | EBH | APP. |             | SHEET      |             |
| APP.  | SRS |      |             |            |             |
| PROJECT TITLE<br><b>VILLAGE OF MAHOMET &amp; CC FOREST PRESERVE</b>   |     |      |             |            |             |
| SHEET TITLE<br><b>LAKE OF THE WOODS ROAD<br/>MULTI-PURPOSE PATHWAY<br/>INTERSECTION DETAILS</b>   |     |      |             |            |             |
| <br>Sudemah and Associates, Inc.<br>240 NORTH MEL STREET<br>POST OFFICE BOX 357<br>CAIRO, MISSISSIPPI 39201<br>TEL. 201-352-7688 FAX 201-352-7922<br>ENGINEERING / ANALYSIS / MANAGEMENT |     |      |             |            |             |
| <b>33</b>   |     |      |             |            |             |
| OF 61 SHEETS  |     |      |             |            |             |