

F.A.U. RTE.	SECTION	COUNTY	TOTAL SHEETS	SHEET NO.
	10-00125-00-LT	EFFINGHAM	59	1
FED. ROAD DIST. NO.	ILLINOIS	CONTRACT NO. 95678		

04-27-12 LETTING ITEM 190

STATE OF ILLINOIS
DEPARTMENT OF TRANSPORTATION

DIVISION OF HIGHWAYS
**PLANS FOR
LOCAL AGENCY IMPROVEMENT**

CITY OF EFFINGHAM, EFFINGHAM COUNTY

JOB NO. C-97-013-11

PROJECT TE-00D7(039)

VARIOUS DOWNTOWN EFFINGHAM STREETS

SECTION 10-00125-00-LT

ILLINOIS TRANSPORTATION ENHANCEMENT

PROGRAM FUNDS



LOCATION OF SECTION INDICATED THUS: -

INDEX OF SHEETS

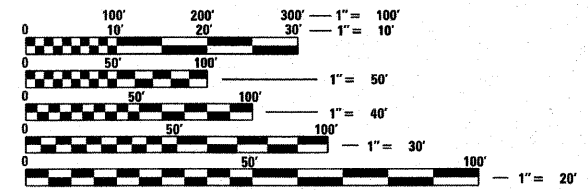
- 1 COVER SHEET
- 2-3 SUMMARY OF QUANTITIES
- 4 TYPICAL CROSS SECTIONS, LEGEND, AND PLAN NOTES
- 5-9 SCHEDULE OF QUANTITIES
- 10-33 REMOVAL PLAN
- 34-57 IMPROVEMENT PLAN
- 58 LIGHTING DETAILS
- 59 LANDSCAPE DETAILS

STATE STANDARD DETAILS

000001-06	STANDARD SYMBOLS, ABBREVIATIONS AND PATTERNS
280001-06	TEMPORARY EROSION CONTROL SYSTEMS
420001-07	PAVEMENT JOINTS
424001-06	PERPENDICULAR CURB RAMPS FOR SIDEWALKS
424006	DIAGONAL CURB RAMPS FOR SIDEWALKS
424011	CORNER PARALLEL CURB RAMPS FOR SIDEWALKS
424016	MID-BLOCK CURB RAMPS FOR SIDEWALKS
424021	DEPRESSED CORNER FOR SIDEWALKS
606001-04	CONCRETE CURB TYPE B AND COMBINATION CONCRETE CURB AND GUTTER
701006-03	OFF-RD OPERATIONS, 2L, 2W, 15' (4.5 m) TO 24" (600 mm) FROM PAVEMENT EDGE
701011-02	OFF-RD MOVING OPERATIONS, 2L, 2W, DAY ONLY
701101-02	OFF-RD OPERATIONS, MULTILANE, 15' (4.5 m) TO 24" (600 mm) FROM PAVEMENT EDGE
701301-04	LANE CLOSURE, 2L, 2W, SHORT TIME OPERATIONS
701311-03	LANE CLOSURE, 2L, 2W, MOVING OPERATIONS-DAY ONLY
701501-06	URBAN LANE CLOSURE, 2L, 2W, UNDIVIDED
701601-07	URBAN LANE CLOSURE, MULTILANE, 1W OR 2W WITH NONTRAVERSABLE MEDIAN
701701-08	URBAN LANE CLOSURE, MULTILANE INTERSECTION
701801-05	LANE CLOSURE MULTILANE 1W OR 2W CROSSWALK OR SIDEWALK CLOSURE
701901-02	TRAFFIC CONTROL DEVICES
720001-01	SIGN PANEL MOUNTING DETAILS
720006-03	SIGN PANEL ERECTION DETAILS
720011-01	METAL POSTS FOR SIGNS, MARKERS & DELINEATORS
780001-03	TYPICAL PAVEMENT MARKINGS
814001-02	HANDHOLES

DESIGN DESIGNATION DATA

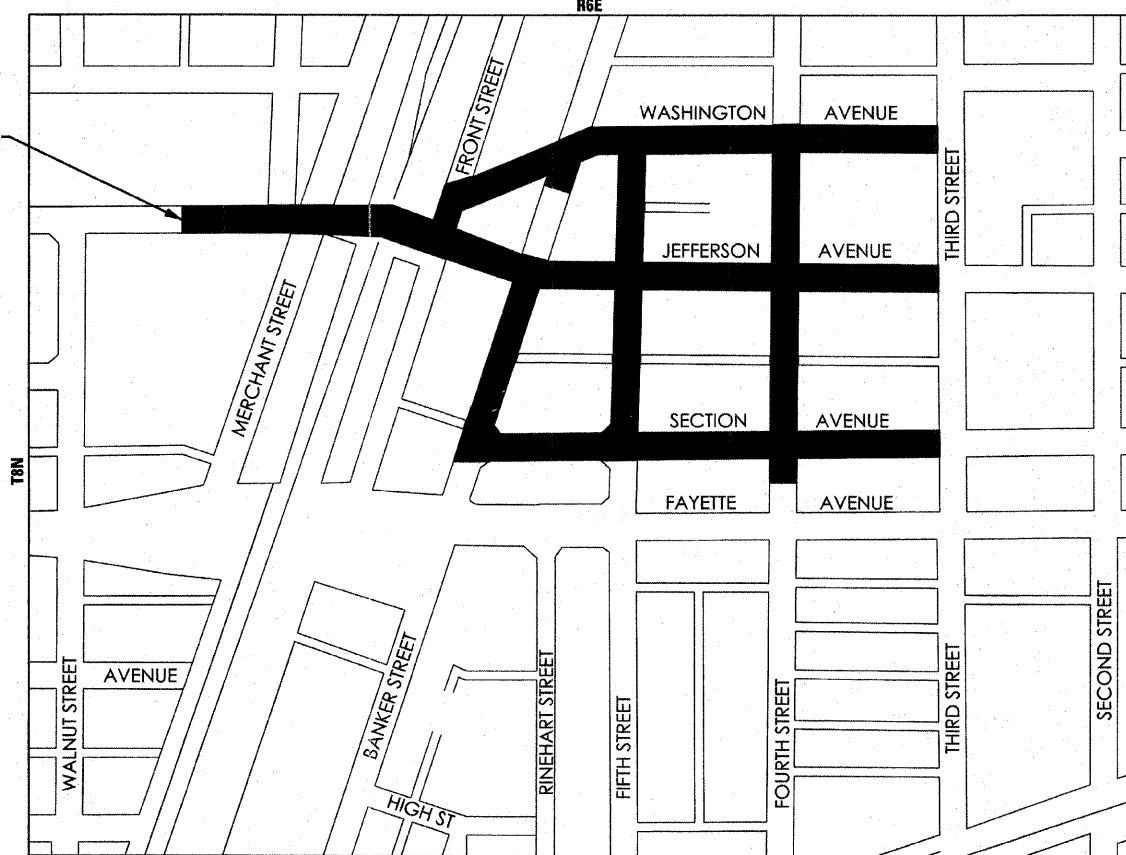
VARIOUS STREET - LOCAL ROAD
POSTED SPEED = 30 MPH
DESIGN SPEED = 30 MPH
ADT (2012) = VARIES 1,050 - 6,800



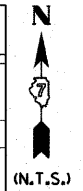
FULL SIZE PLANS HAVE BEEN PREPARED USING STANDARD ENGINEERING SCALES. REDUCED SIZED PLANS WILL NOT CONFORM TO STANDARD SCALES. IN MAKING MEASUREMENTS ON REDUCED PLANS, THE ABOVE SCALES MAY BE USED.

J.U.L.I.E.
JOINT UTILITY LOCATION INFORMATION FOR EXCAVATION
1-800-892-0123
OR 811

IMPROVEMENT LIMITS



LOCATION MAP - CITY OF EFFINGHAM
TOTAL LENGTH OF PROJECT = 5,174.00 FEET = 0.98 MILES
NET LENGTH OF PROJECT = 5,174.00 FEET = 0.98 MILES
PROPOSED ROADWAY IMPROVEMENTS



Robert D. Yell 2/20/12
SIGNATURE
EXPIRATION DATE NOVEMBER 30, 2013

THE IMPROVEMENTS UNDER THIS CONTRACT ARE IN ACCORDANCE WITH THE ILLINOIS DEPARTMENT OF TRANSPORTATION "BUREAU OF LOCAL ROADS AND STREETS MANUAL, 2005 EDITION"

APPROVED	Feb. 21	2012
	<i>Steven W. Miller</i>	DIRECTOR OF PUBLIC WORKS
PASSED	2/29	2012
	<i>Maureen Keel</i>	DISTRICT SEVEN ENGINEER OF LOCAL ROADS & STREETS
Releasing For Bid Based on Limited Review	2/29	2012
	<i>Robert D. Yell</i>	DEPUTY DIRECTOR OF HIGHWAYS, REGION FOUR ENGINEER, STATE OF ILLINOIS, DEPARTMENT OF TRANSPORTATION

2/17/2012 City of Effingham/2011/0110049.00

CONTRACT NO. 95678

FARNSWORTH GROUP, INC.

CONSULTING ENGINEERS - 104 NORTH SECOND STREET, SUITE A, EFFINGHAM, IL 62401 (217)342-5668 / (217)342-5853

CODE NO.	PAY ITEM	UNIT	0031 ITEP/LOCAL FUNDS	0031 LOCAL FUNDS	TOTAL
* 21001000	GEOTECHNICAL FABRIC FOR GROUND STABILIZATION	SQ YD	140		140
* 28000500	INLET AND PIPE PROTECTION	EACH	17		17
* 40201000	AGGREGATE FOR TEMPORARY ACCESS	TON	50		50
* 42000300	PORTLAND CEMENT CONCRETE PAVEMENT 8"	SQ YD	104		104
42400100	PORTLAND CEMENT CONCRETE SIDEWALK 4 INCH	SQ FT	6666		6666
42400800	DETECTABLE WARNINGS	SQ FT	396		396
44000100	PAVEMENT REMOVAL	SQ YD	104		104
44000500	COMBINATION CURB AND GUTTER REMOVAL	FOOT	524		524
44000600	SIDEWALK REMOVAL	SQ FT	6666		6666
* 31101000	SUBBASE GRANULAR MATERIAL, TYPE B	TON	43		43
△* 56109210	WATER VALVES TO BE ADJUSTED	EACH	1		1
△* 56400300	FIRE HYDRANTS TO BE ADJUSTED	EACH	1		1
* 60255500	MANHOLES TO BE ADJUSTED	EACH	3		3
* 60260100	INLETS TO BE ADJUSTED	EACH	4		4
* 60603800	COMBINATION CURB AND GUTTER, TYPE B-6.12	FOOT	69		69
* 60604400	COMBINATION CURB AND GUTTER, TYPE B-6.18	FOOT	455		455
67100100	MOBILIZATION	L SUM	1		1
70103815	TRAFFIC CONTROL SURVEILLANCE	CAL DA	60		60
△ 78000100	THERMOPLASTIC PAVEMENT MARKING - LETTERS AND SYMBOLS	SQ FT	28		28
△ 78000200	THERMOPLASTIC PAVEMENT MARKING - LINE 4"	FOOT	79		79
△ 78000400	THERMOPLASTIC PAVEMENT MARKING - LINE 6"	FOOT	2041		2041
△ 78000650	THERMOPLASTIC PAVEMENT MARKING - LINE 24"	FOOT	390		390
* 78300100	PAVEMENT MARKING REMOVAL	SQ FT	2899		2899
* Z0013798	CONSTRUCTION LAYOUT	L SUM	1		1
△* C2007224	SHRUB, ROSA KNOCKOUT (KNOCKOUT ROSE), 24" HEIGHT, CONTAINER	EACH	12		12
△* C2011624	SHRUB, VIBURNUM CARLESI (KOREANSPICE VIBURNUM), 2' HEIGHT, BALLED AND BURLAPPED	EACH	10		10
△* C2C05824	SHRUB, RHUS AROMATICA GRO-LOW (GRO-LOW FRAGRANT SUMAC), 2' WIDTH, CONTAINER	EACH	18		18
△* K0012990	PERENNIAL PLANTS, ORNAMENTAL TYPE, GALLON POT	UNIT	5.34		5.34
* X7010216	TRAFFIC CONTROL AND PROTECTION, (SPECIAL)	L SUM	1		1
* X7240505	RELOCATE SIGN PANEL AND POST	EACH	20		20
△* X8140105	HANDHOLE (SPECIAL)	EACH	2		2
△* XX007152	DECORATIVE LIGHT POLE, ALUMINUM, 12' MOUNTING HEIGHT	EACH	61		61
△* XX008270	BANNER ARMS	EACH		57	57
△* XX004977	FLAG POLE INSERT	EACH		61	61
* XX006616	LANDSCAPE REMOVAL	EACH	111		111
△* XX007472	ORNAMENTAL GRASSES	UNIT	4.36		4.36
△* XX008661	CLEANOUTS TO BE ADJUSTED	EACH	1		1
△* XX008662	REMOVE EXISTING LIGHT POLE	EACH	120		120

△ SPECIALTY ITEM
* SPECIAL PROVISION

**EFFINGHAM DOWNTOWN
STREETSCAPE**

**CITY OF EFFINGHAM
EFFINGHAM COUNTY**

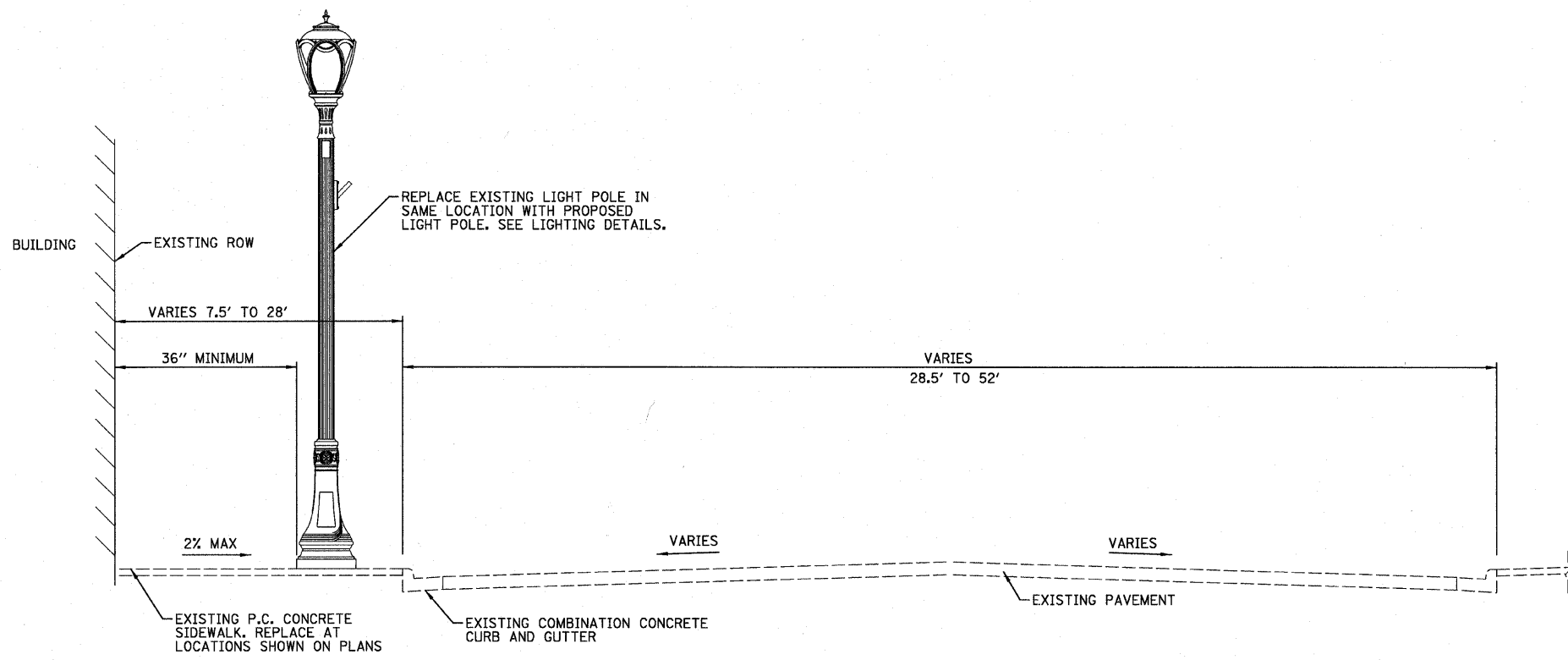
SUMMARY OF QUANTITIES

SCALE: N.T.S. SHEET NO. OF SHEETS STA. TO STA.

DRAWN BY
DRR
DATE
3/9/12
CHECKED BY
RDY

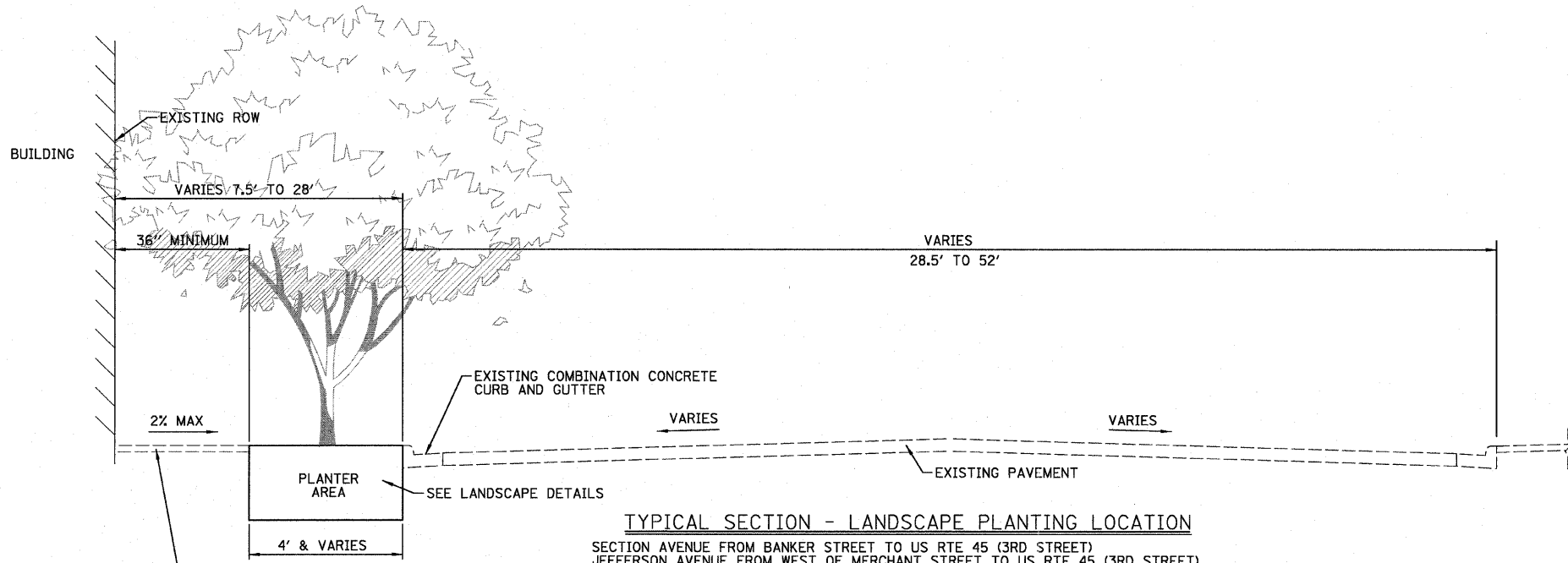
**Farnsworth
GROUP**
106 N. Second Street, Suite A
Effingham, Illinois 62401
217/342-5988, 217/342-5989 fax

FILE NO.
24-8575
BOOK NO.
SHEET NO.
2 OF 59



TYPICAL SECTION - LIGHT POLE LOCATION

SECTION AVENUE FROM BANKER STREET TO US RTE 45 (3RD STREET)
 JEFFERSON AVENUE FROM WEST OF MERCHANT STREET TO US RTE 45 (3RD STREET)
 WASHINGTON AVENUE FROM FRONT STREET TO US RTE 45 (3RD STREET)
 4TH STREET FROM US RTE 40 (FAYETTE AVENUE) TO WASHINGTON STREET
 5TH STREET FROM SECTION AVENUE TO WASHINGTON STREET
 BANKER STREET FROM SECTION AVENUE TO WASHINGTON AVENUE
 FRONT STREET FROM JEFFERSON AVENUE TO WASHINGTON AVENUE



TYPICAL SECTION - LANDSCAPE PLANTING LOCATION

SECTION AVENUE FROM BANKER STREET TO US RTE 45 (3RD STREET)
 JEFFERSON AVENUE FROM WEST OF MERCHANT STREET TO US RTE 45 (3RD STREET)
 WASHINGTON AVENUE FROM FRONT STREET TO US RTE 45 (3RD STREET)
 4TH STREET FROM US RTE 40 (FAYETTE AVENUE) TO WASHINGTON STREET
 5TH STREET FROM SECTION AVENUE TO WASHINGTON STREET
 BANKER STREET FROM SECTION AVENUE TO WASHINGTON AVENUE
 FRONT STREET FROM JEFFERSON AVENUE TO WASHINGTON AVENUE

- LEGEND**
- ①- THERMOPLASTIC PAVEMENT MARKING - LINE 4", SOLID WHITE
 - ②- THERMOPLASTIC PAVEMENT MARKING - LINE 4", SOLID YELLOW
 - ③- THERMOPLASTIC PAVEMENT MARKING - LINE 6", SOLID WHITE
 - ④- THERMOPLASTIC PAVEMENT MARKING - LINE 24", SOLID WHITE
 - ⑤- THERMOPLASTIC PAVEMENT MARKING - LETTERS AND SYMBOLS - LARGE SIZE WHITE
 - ⑥- THERMOPLASTIC PAVEMENT MARKING - DECORATIVE CROSSWALK

	PAVEMENT REMOVAL		EXISTING SANITARY SEWER
	COMBINATION CURB AND GUTTER REMOVAL		EXISTING STORM SEWER
	DETECTABLE WARNING		EXISTING GAS VALVE
	ADJUST		EXISTING WATER SERVICE SHUTOFF
	SIDEWALK TO BE REMOVED		EXISTING POLE DOWN GUY
	TREE TO BE REMOVED (BY OTHERS)		EXISTING IRON ROD
	BUSH TO BE REMOVED (BY OTHERS)		EXISTING IRON PIPE
	COMB. CONCRETE CURB & GUTTER TYPE B-6.12 OR B-6.18		EXISTING BUSH
	P.C. CONC. SIDEWALK - 4"		EXISTING TREE W/DIA.
			EXISTING RAILROAD SPIKE
			EXISTING WATER VALVE
			EXISTING WATER METER
			EXISTING OVERHEAD ELECTRICAL OR TELEPHONE
			EXISTING GROUND ELEVATION CONTOUR
			EXISTING PROPERTY LINE

LANDSCAPING LEGEND

PLANTING	PAY ITEM NAME	ABBREVIATION
TREES	TREE, ACER CAMPESTRE (HEDGE MAPLE), 1-1/2" CALIPER, TREE FORM, BALLED AND BURLAPPED	ACE QUE
	TREE, CARPINUS CAROLINIANA (AMERICAN HORNBEAM), 1-1/2" CALIPER, TREE FORM, BALLED AND BURLAPPED	CAR AME
	TREE, CERCIS CANADENSIS (EASTERN REDBUD), 1-1/2" CALIPER, TREE FORM, BALLED AND BURLAPPED	CER CAN
	TREE, MALUS BACCATA COLUMNARIS (SIBERIAN CRABAPPLE), 1-1/2" CALIPER, TREE FORM, BALLED AND BURLAPPED	MAL COL
	TREE, MALUS CENTURION (CENTURION CRABAPPLE), 1-1/2" CALIPER, TREE FORM, BALLED AND BURLAPPED	MAL CEN
	TREE, MALUS RED BARON (RED BARON CRAB APPLE), 1-1/2" CALIPER, TREE FORM, BALLED AND BURLAPPED	MAL BAR
	TREE, NYSSA SYLVATICA (BLACK TUPELO), 1-1/2" CALIPER, TREE FORM, BALLED AND BURLAPPED	NYS SYL
	TREE, SYRINGA RETICULATA IVORY SILK (IVORY SILK JAPANESE TREE LILAC), 1-1/2" CALIPER, TREE FORM, BALLED AND BURLAPP	SYR IVO
	SHRUBS	SHRUB, CORNUS SANGUINEA (BLOOD-TWIG DOGWOOD), 3' HEIGHT, BALLED AND BURLAPPED
SHRUB, EUONYMUS ALAUS TIMBER CREEK (CHICAGO FIRE BURNING BUSH), 3' HEIGHT, BALLED AND BURLAPPED		EYO ALA
SHRUB, RHUS AROMATICA GRO-LOW (GRO-LOW SUMAC), 24" SPREAD		RHU GRO
SHRUB, ROSA KNOCKOUT (KNOCKOUT ROSE), 24" HEIGHT, CONTAINER		ROS DO3
SHRUB, VIBURNUM CARLESI (KOREANSPICE VIBURNUM), 2' HEIGHT, BALLED AND BURLAPPED		VIB CO2
PERENNIALS	PERENNIAL PLANTS, COREOPSIS VERTICILLATA (ZAGREB THREAD LEAF COREOPSIS), 1-GALLON POT	COR ZAG
	PERENNIAL PLANTS, HEMEROCALLIS LITTLE BUSINESS (LITTLE BUSINESS DAYLILY), 1-GALLON POT	HEM BUS
	PERENNIAL PLANTS, HEMEROCALLIS LITTLE GRAPETTE (LITTLE GRAPETTE DAYLILY), 1-GALLON POT	HEM GRA
	PERENNIAL PLANTS, HEMEROCALLIS STELLA DE ORO (STELLA DE ORO DAYLILY), 1-GALLON POT	HEM ORO
	PERENNIAL PLANTS, HEMEROCALLIS STRAWBERRY CANDY (DAYLILY), 1-GALLON POT	HEM STR
	PERENNIAL PLANTS, SALVIA NEMOROSA (MAY NIGHT SAGE), 1-GALLON POT	SAL MA2
	PERENNIAL PLANTS, SEDUM TELEPHIUM (XENOX SEDUM), 1-GALLON POT	SED XEN
ORNAMENTAL GRASSES	GRASSES, CALAMAGROSTIS ACUTIFLORA (FEATHER REED GRASS), 3-GALLON POT	CAL KAR
	GRASSES, LIRIOPE SPICATA (CREEPING LILY TURF), 4" POT	LIR CRE
	GRASSES, MISCANTHUS SINENSIS LITTLE KITTEN (LITTLE KITTEN EULALIA GRASS), 3 GALLON POT	MIS LIT
	GRASSES, MISCANTHUS SINENSIS MORNING LIGHT (MORNING LIGHT SILVER GRASS), 3 GALLON POT	MIS MOR

PLAN NOTES

- ANY REFERENCE TO A STANDARD IN THESE PLANS SHALL BE TAKEN TO MEAN THE LATEST EDITION OF THE CITED STANDARD.
- THE TELEPHONE NUMBER FOR JOINT UTILITY LOCATING INFORMATION FOR CONTRACTORS IS 1-800-892-0123.
- IT SHALL BE THE CONTRACTOR'S RESPONSIBILITY TO DETERMINE THE ACTUAL LOCATION OF ALL UNDERGROUND UTILITY FACILITIES. HE OR SHE SHALL ALSO OBTAIN FROM THE RESPECTIVE UTILITY COMPANIES DETAILED INFORMATION RELATIVE TO THE LOCATION OF THEIR FACILITIES AND THE WORKING SCHEDULES OF THE UTILITY COMPANIES FOR THEIR MARKING OF THE EXACT LOCATIONS. THE CONTRACTOR SHALL COORDINATE CONSTRUCTION ACTIVITIES WITH UTILITY COMPANIES. SEE SPECIAL PROVISIONS FOR SPECIFIC UTILITY CONTACT INFORMATION.
- EXISTING CONDITIONS ARE BASED ON INFORMATION PROVIDED BY THE CITY OF EFFINGHAM. FIELD TOPOGRAPHIC SURVEY WAS NOT PERFORMED. THEREFORE BENCHMARKS AND CONTROL POINTS WERE NOT ESTABLISHED AND THE ROADWAY CENTERLINES ARE SHOWN FOR REFERENCE ONLY.

2/21/2012 01:00:49 Typical Section.dgn

**EFFINGHAM DOWNTOWN
STREETSCAPE**

**CITY OF EFFINGHAM
EFFINGHAM COUNTY**

TYPICAL SECTIONS, LEGEND AND PLAN NOTES

SCALE: N.T.S. SHEET NO. OF SHEETS STA. TO STA.

DRAWN BY DRG DATE 2/22/12 CHECKED BY RDY	<p>104 N. Second Street, Suite A Effingham, Illinois 62401 217-942-9999, 217-942-9999 fax</p>	FILE NO. 24-8575 BOOK NO. SHEET NO. 4 OF 59
---	---	---

PAVEMENT MARKING REMOVAL SCHEDULE

JEFFERSON AVENUE / BANKER STREET		
	STOP BARS (SQ FT)	CROSS WALKS (SQ FT)
NORTH LEG	46	99
SOUTH LEG	31	79
WEST LEG	30	85
EAST LEG		72
SUBTOTAL	107	335
JEFFERSON AVENUE / 5TH STREET		
	STOP BARS (SQ FT)	CROSS WALKS (SQ FT)
NORTH LEG	24	51
SOUTH LEG	22	51
WEST LEG	49	60
EAST LEG		61
SUBTOTAL	95	223
JEFFERSON AVENUE / 4TH STREET		
	STOP BARS (SQ FT)	CROSS WALKS (SQ FT)
NORTH LEG	29	64
SOUTH LEG	27	63
WEST LEG	53	70
EAST LEG		69
SUBTOTAL	109	266
JEFFERSON AVENUE / FRONT STREET		
	STOP BARS (SQ FT)	CROSS WALKS (SQ FT)
NORTH LEG	44	82
SOUTH LEG	28	71
WEST LEG		68
EAST LEG		62
SUBTOTAL	72	283
JEFFERSON AVENUE / MERCHANT STREET		
	STOP BARS (SQ FT)	CROSS WALKS (SQ FT)
NORTH LEG	23	71
SOUTH LEG	32	84
WEST LEG	45	130
EAST LEG	44	
SUBTOTAL	144	285
FRONT STREET / WASHINGTON AVENUE / BANKER STREET		
	STOP BARS (SQ FT)	CROSS WALKS (SQ FT)
NORTH LEG	24	80
SOUTH LEG	40	
WEST LEG		140
EAST LEG	55	65
SUBTOTAL	119	285
WASHINGTON AVENUE / 5TH STREET		
	STOP BARS (SQ FT)	CROSS WALKS (SQ FT)
NORTH LEG		
SOUTH LEG	27	68
WEST LEG		
EAST LEG		
SUBTOTAL	27	68
WASHINGTON AVENUE / 4TH STREET		
	STOP BARS (SQ FT)	CROSS WALKS (SQ FT)
NORTH LEG	25	74
SOUTH LEG	33	85
WEST LEG		65
EAST LEG	52	65
SUBTOTAL	110	289
JEFFERSON AVENUE @ EFFINGHAM COUNTY COURTHOUSE		
	STOP BARS (SQ FT)	CROSS WALKS (SQ FT)
NORTH LEG		
SOUTH LEG		82
WEST LEG		
EAST LEG		
SUBTOTAL		82
TOTAL	783	2116
TOTAL	2899	

RAMP AND SIDEWALK SCHEDULES

JEFFERSON AVENUE / BANKER STREET															
	SIDEWALK REMOVAL (SQ FT)	COMBINATION CURB AND GUTTER REMOVAL (FT)	PAVEMENT REMOVAL (SQ YD)	FIRE HYDRANTS TO BE ADJUSTED (EACH)	INLETS TO BE ADJUSTED (EACH)	WATER VALVES TO BE ADJUSTED (EACH)	MANHOLES TO BE ADJUSTED (EACH)	CLEANOUTS TO BE ADJUSTED (EACH)	PORTLAND CEMENT CONCRETE SIDEWALK 4 INCH (SQ FT)	COMBINATION CURB AND GUTTER, TYPE B-6.12 (FOOT)	COMBINATION CURB AND GUTTER, TYPE B-6.18 (FOOT)	PORTLAND CEMENT CONCRETE PAVEMENT 8" (SQ YD)	DETECTABLE WARNINGS (SF)	RELOCATE SIGN PANEL AND POST	SEAL COAT (GAL)
NORTH-WEST QUADRANT	249	31							249		31		16	1	50
NORTH-EAST QUADRANT	142	23							142		23		16	3	
SOUTH-WEST QUADRANT	128	24							128		24		16	2	
SOUTH-EAST QUADRANT	266	34							266		34		16	3	
SUBTOTAL	785	112							785		112		64	9	50
JEFFERSON AVENUE / 5TH STREET															
	SIDEWALK REMOVAL (SQ FT)	COMBINATION CURB AND GUTTER REMOVAL (FT)	PAVEMENT REMOVAL (SQ YD)	FIRE HYDRANTS TO BE ADJUSTED (EACH)	INLETS TO BE ADJUSTED (EACH)	WATER VALVES TO BE ADJUSTED (EACH)	MANHOLES TO BE ADJUSTED (EACH)	CLEANOUTS TO BE ADJUSTED (EACH)	PORTLAND CEMENT CONCRETE SIDEWALK 4 INCH (SQ FT)	COMBINATION CURB AND GUTTER, TYPE B-6.12 (FOOT)	COMBINATION CURB AND GUTTER, TYPE B-6.18 (FOOT)	PORTLAND CEMENT CONCRETE PAVEMENT 8" (SQ YD)	DETECTABLE WARNINGS (SF)	RELOCATE SIGN PANEL AND POST	SEAL COAT (GAL)
NORTH-WEST QUADRANT	158	25	6						158		25	6	16		
NORTH-EAST QUADRANT	131	23	5					1	131		23	5	16		
SOUTH-WEST QUADRANT	382	25	6						382		24	6	16	2	
SOUTH-EAST QUADRANT	164	24	6						164		25	6	16		
SUBTOTAL	835	97	23					1	835		97	23	64	2	33
JEFFERSON AVENUE / 4TH STREET															
	SIDEWALK REMOVAL (SQ FT)	COMBINATION CURB AND GUTTER REMOVAL (FT)	PAVEMENT REMOVAL (SQ YD)	FIRE HYDRANTS TO BE ADJUSTED (EACH)	INLETS TO BE ADJUSTED (EACH)	WATER VALVES TO BE ADJUSTED (EACH)	MANHOLES TO BE ADJUSTED (EACH)	CLEANOUTS TO BE ADJUSTED (EACH)	PORTLAND CEMENT CONCRETE SIDEWALK 4 INCH (SQ FT)	COMBINATION CURB AND GUTTER, TYPE B-6.12 (FOOT)	COMBINATION CURB AND GUTTER, TYPE B-6.18 (FOOT)	PORTLAND CEMENT CONCRETE PAVEMENT 8" (SQ YD)	DETECTABLE WARNINGS (SF)	RELOCATE SIGN PANEL AND POST	SEAL COAT (GAL)
NORTH-WEST QUADRANT	178	26	6						178		26	6	16	1	
NORTH-EAST QUADRANT	205	29	7				1		205		29	7	16		
SOUTH-WEST QUADRANT	255	25	7						255		25	7	16	2	
SOUTH-EAST QUADRANT	251	30	7						251		30	7	16		
SUBTOTAL	889	110	27				1		889		110	27	64	3	37
JEFFERSON AVENUE / FRONT STREET															
	SIDEWALK REMOVAL (SQ FT)	COMBINATION CURB AND GUTTER REMOVAL (FT)	PAVEMENT REMOVAL (SQ YD)	FIRE HYDRANTS TO BE ADJUSTED (EACH)	INLETS TO BE ADJUSTED (EACH)	WATER VALVES TO BE ADJUSTED (EACH)	MANHOLES TO BE ADJUSTED (EACH)	CLEANOUTS TO BE ADJUSTED (EACH)	PORTLAND CEMENT CONCRETE SIDEWALK 4 INCH (SQ FT)	COMBINATION CURB AND GUTTER, TYPE B-6.12 (FOOT)	COMBINATION CURB AND GUTTER, TYPE B-6.18 (FOOT)	PORTLAND CEMENT CONCRETE PAVEMENT 8" (SQ YD)	DETECTABLE WARNINGS (SF)	RELOCATE SIGN PANEL AND POST	SEAL COAT (GAL)
NORTH-WEST QUADRANT	137								137				8		
NORTH-EAST QUADRANT	134								134				8	1	
SOUTH-WEST QUADRANT	137								137				8	1	
SOUTH-EAST QUADRANT	136								136				8		
SUBTOTAL	544								544				32	2	36
JEFFERSON AVENUE / MERCHANT STREET															
	SIDEWALK REMOVAL (SQ FT)	COMBINATION CURB AND GUTTER REMOVAL (FT)	PAVEMENT REMOVAL (SQ YD)	FIRE HYDRANTS TO BE ADJUSTED (EACH)	INLETS TO BE ADJUSTED (EACH)	WATER VALVES TO BE ADJUSTED (EACH)	MANHOLES TO BE ADJUSTED (EACH)	CLEANOUTS TO BE ADJUSTED (EACH)	PORTLAND CEMENT CONCRETE SIDEWALK 4 INCH (SQ FT)	COMBINATION CURB AND GUTTER, TYPE B-6.12 (FOOT)	COMBINATION CURB AND GUTTER, TYPE B-6.18 (FOOT)	PORTLAND CEMENT CONCRETE PAVEMENT 8" (SQ YD)	DETECTABLE WARNINGS (SF)	RELOCATE SIGN PANEL AND POST	SEAL COAT (GAL)
NORTH-WEST QUADRANT	141								141				8		
NORTH-EAST QUADRANT	163								163				17		
SOUTH-WEST QUADRANT	159								159				16		
SOUTH-EAST QUADRANT	169								169				8		
SUBTOTAL	632								632				49		63
FRONT STREET / WASHINGTON AVENUE / BANKER STREET															
	SIDEWALK REMOVAL (SQ FT)	COMBINATION CURB AND GUTTER REMOVAL (FT)	PAVEMENT REMOVAL (SQ YD)	FIRE HYDRANTS TO BE ADJUSTED (EACH)	INLETS TO BE ADJUSTED (EACH)	WATER VALVES TO BE ADJUSTED (EACH)	MANHOLES TO BE ADJUSTED (EACH)	CLEANOUTS TO BE ADJUSTED (EACH)	PORTLAND CEMENT CONCRETE SIDEWALK 4 INCH (SQ FT)	COMBINATION CURB AND GUTTER, TYPE B-6.12 (FOOT)	COMBINATION CURB AND GUTTER, TYPE B-6.18 (FOOT)	PORTLAND CEMENT CONCRETE PAVEMENT 8" (SQ YD)	DETECTABLE WARNINGS (SF)	RELOCATE SIGN PANEL AND POST	SEAL COAT (GAL)
NORTH-WEST QUADRANT	634	69	16	1	1	1			634	68.8		16	16	1	
NORTH-EAST QUADRANT	139								139				8	1	
SOUTH-WEST QUADRANT	211	30	8						211		30	8	8		
SOUTH-EAST QUADRANT	170	25	6				1		170		25	6	8	1	
SUBTOTAL	1154	124	30	1	1	1	1		1154	69	55	30	40	3	74
WASHINGTON AVENUE / 5TH STREET															
	SIDEWALK REMOVAL (SQ FT)	COMBINATION CURB AND GUTTER REMOVAL (FT)	PAVEMENT REMOVAL (SQ YD)	FIRE HYDRANTS TO BE ADJUSTED (EACH)	INLETS TO BE ADJUSTED (EACH)	WATER VALVES TO BE ADJUSTED (EACH)	MANHOLES TO BE ADJUSTED (EACH)	CLEANOUTS TO BE ADJUSTED (EACH)	PORTLAND CEMENT CONCRETE SIDEWALK 4 INCH (SQ FT)	COMBINATION CURB AND GUTTER, TYPE B-6.12 (FOOT)	COMBINATION CURB AND GUTTER, TYPE B-6.18 (FOOT)	PORTLAND CEMENT CONCRETE PAVEMENT 8" (SQ YD)	DETECTABLE WARNINGS (SF)	RELOCATE SIGN PANEL AND POST	SEAL COAT (GAL)
NORTH-WEST QUADRANT															
NORTH-EAST QUADRANT															
SOUTH-WEST QUADRANT	796	27	8		1				796		27	8	16		
SOUTH-EAST QUADRANT	177	26	9		1				177		26	9	19	1	
SUBTOTAL	973	53	17		2				973		53	17	35	1	8
WASHINGTON AVENUE / 4TH STREET															
	SIDEWALK REMOVAL (SQ FT)	COMBINATION CURB AND GUTTER REMOVAL (FT)	PAVEMENT REMOVAL (SQ YD)	FIRE HYDRANTS TO BE ADJUSTED (EACH)	INLETS TO BE ADJUSTED (EACH)	WATER VALVES TO BE ADJUSTED (EACH)	MANHOLES TO BE ADJUSTED (EACH)	CLEANOUTS TO BE ADJUSTED (EACH)	PORTLAND CEMENT CONCRETE SIDEWALK 4 INCH (SQ FT)	COMBINATION CURB AND GUTTER, TYPE B-6.12 (FOOT)	COMBINATION CURB AND GUTTER, TYPE B-6.18 (FOOT)	PORTLAND CEMENT CONCRETE PAVEMENT 8" (SQ YD)	DETECTABLE WARNINGS (SF)	RELOCATE SIGN PANEL AND POST	SEAL COAT (GAL)
NORTH-WEST QUADRANT	141								141				8		
NORTH-EAST QUADRANT	141						1		141				8		
SOUTH-WEST QUADRANT	139				1				139				8		
SOUTH-EAST QUADRANT	139								139				8		
SUBTOTAL	560				1		1		560				32		36
JEFFERSON AVENUE @ EFFINGHAM COUNTY COURTHOUSE															
	SIDEWALK REMOVAL (SQ FT)	COMBINATION CURB AND GUTTER REMOVAL (FT)	PAVEMENT REMOVAL (SQ YD)	FIRE HYDRANTS TO BE ADJUSTED (EACH)	INLETS TO BE ADJUSTED (EACH)	WATER VALVES TO BE ADJUSTED (EACH)	MANHOLES TO BE ADJUSTED (EACH)	CLEANOUTS TO BE ADJUSTED (EACH)	PORTLAND CEMENT CONCRETE SIDEWALK 4 INCH (SQ FT)	COMBINATION CURB AND GUTTER, TYPE B-6.12 (FOOT)	COMBINATION CURB AND GUTTER, TYPE B-6.18 (FOOT)	PORTLAND CEMENT CONCRETE PAVEMENT 8" (SQ YD)	DETECTABLE WARNINGS (SF)	RELOCATE SIGN PANEL AND POST	SEAL COAT (GAL)
NORTH SIDE OF STREET	147	14	3						147		14	3	8		
SOUTH SIDE OF STREET	147	14	4						147		14	4	8		
SUBTOTAL	294	28	7						294		28	7	16		
TOTAL	6666	524	104	1	4	1	3	1	6666	69	455	104	396	20	337

**EFFINGHAM DOWNTOWN
STREETSCAPE**

**CITY OF EFFINGHAM
EFFINGHAM COUNTY**

SCHEDULE OF QUANTITIES

SCALE: N.T.S. SHEET NO. OF SHEETS STA. TO STA.

DRWN BY
DRR
DATE
2/22/12
CHECKED BY
RDY

**Farnsworth
GROUP**
104 N. Second Street, Suite A
Effingham, Illinois 62401
817/343-8888, 817/343-8889 fax

FILE NO.
24-8575
BOOK NO.
SHEET NO.
5 of 59

2/21/12
030449.dwg
S:\City-Quant.dgn

INLET AND PIPE PROTECTION SCHEDULE

LOCATION	STATION	OFFSET (FT)	INLET AND PIPE PROTECTION (EACH)
Front Street	12+62	13' RT	1
Washington Avenue	16+27.6	20' RT	1
Washington Avenue	16+88	13.5' LT	1
Washington Avenue	17+40	15' RT	1
Washington Avenue	21+69	20.2' RT	1
Washington Avenue	22+17	30' LT	1
Jefferson Avenue	10+66	15' RT	1
Jefferson Avenue	11+41	32' LT	1
Jefferson Avenue	11+43	17' RT	1
Jefferson Avenue	15+64	21' LT	1
Jefferson Avenue	15+68	22' RT	1
5th Street	8+94	17' LT	1
5th Street	8+94	17' RT	1
5th Street	9+90	17' LT	1
5th Street	9+90	17' RT	1
5th Street	12+08.2	16.5' LT	1
5th Street	12+08.2	15' RT	1
TOTAL			17

PROPOSED PAVEMENT MARKING SCHEDULES

JEFFERSON AVENUE / BANKER STREET						
	THERMOPLASTIC PAVEMENT MARKING - LINE 6" (FT)	THERMOPLASTIC PAVEMENT MARKING - LINE 24" (FT)	THERMOPLASTIC PAVEMENT MARKING - LETTERS AND SYMBOLS (SQ FT)	THERMOPLASTIC PAVEMENT MARKING - DECORATIVE CROSSWALK (SQ FT)	THERMOPLASTIC PAVEMENT MARKING - LINE 4" (FT) - WHITE	THERMOPLASTIC PAVEMENT MARKING - LINE 4" (FT) - YELLOW
NORTH LEG	98	17		291		
SOUTH LEG	80	16		237		
WEST LEG	68	12		203		
EAST LEG	69			202		
SUBTOTAL	315	45		933		
JEFFERSON AVENUE / 5th STREET						
	THERMOPLASTIC PAVEMENT MARKING - LINE 6" (FT)	THERMOPLASTIC PAVEMENT MARKING - LINE 24" (FT)	THERMOPLASTIC PAVEMENT MARKING - LETTERS AND SYMBOLS (SQ FT)	THERMOPLASTIC PAVEMENT MARKING - DECORATIVE (SQ FT)	THERMOPLASTIC PAVEMENT MARKING - LINE 4" (FT) - WHITE	THERMOPLASTIC PAVEMENT MARKING - LINE 4" (FT) - YELLOW
NORTH LEG	52	12		154		
SOUTH LEG	55	12		162		
WEST LEG	61	25		176		
EAST LEG	59			179		
SUBTOTAL	227	49		671		
JEFFERSON AVENUE / 4th STREET						
	THERMOPLASTIC PAVEMENT MARKING - LINE 6" (FT)	THERMOPLASTIC PAVEMENT MARKING - LINE 24" (FT)	THERMOPLASTIC PAVEMENT MARKING - LETTERS AND SYMBOLS (SQ FT)	THERMOPLASTIC PAVEMENT MARKING - DECORATIVE (SQ FT)	THERMOPLASTIC PAVEMENT MARKING - LINE 4" (FT) - WHITE	THERMOPLASTIC PAVEMENT MARKING - LINE 4" (FT) - YELLOW
NORTH LEG	63	15		186		
SOUTH LEG	63	13		186		
WEST LEG	57	25		160		
EAST LEG	55			169		
SUBTOTAL	238	53		701		
JEFFERSON AVENUE / FRONT STREET						
	THERMOPLASTIC PAVEMENT MARKING - LINE 6" (FT)	THERMOPLASTIC PAVEMENT MARKING - LINE 24" (FT)	THERMOPLASTIC PAVEMENT MARKING - LETTERS AND SYMBOLS (SQ FT)	THERMOPLASTIC PAVEMENT MARKING - DECORATIVE (SQ FT)	THERMOPLASTIC PAVEMENT MARKING - LINE 4" (FT) - WHITE	THERMOPLASTIC PAVEMENT MARKING - LINE 4" (FT) - YELLOW
NORTH LEG	83	22				
SOUTH LEG	69	15				
WEST LEG	70					
EAST LEG	63					
SUBTOTAL	285	37				
JEFFERSON AVENUE / MERCHANT STREET						
	THERMOPLASTIC PAVEMENT MARKING - LINE 6" (FT)	THERMOPLASTIC PAVEMENT MARKING - LINE 24" (FT)	THERMOPLASTIC PAVEMENT MARKING - LETTERS AND SYMBOLS (SQ FT)	THERMOPLASTIC PAVEMENT MARKING - DECORATIVE (SQ FT)	THERMOPLASTIC PAVEMENT MARKING - LINE 4" (FT) - WHITE	THERMOPLASTIC PAVEMENT MARKING - LINE 4" (FT) - YELLOW
NORTH LEG	69	12				
SOUTH LEG	84	15				
WEST LEG	126	23				
EAST LEG		23				
SUBTOTAL	279	73				
FRONT STREET / WASHINGTON AVENUE / BANKER STREET						
	THERMOPLASTIC PAVEMENT MARKING - LINE 6" (FT)	THERMOPLASTIC PAVEMENT MARKING - LINE 24" (FT)	THERMOPLASTIC PAVEMENT MARKING - LETTERS AND SYMBOLS (SQ FT)	THERMOPLASTIC PAVEMENT MARKING - DECORATIVE (SQ FT)	THERMOPLASTIC PAVEMENT MARKING - LINE 4" (FT) - WHITE	THERMOPLASTIC PAVEMENT MARKING - LINE 4" (FT) - YELLOW
NORTH LEG	85	12				
SOUTH LEG		21	28		27	52
WEST LEG	110					
EAST LEG	64	27				
SUBTOTAL	259	60	28		27	52
WASHINGTON AVENUE / 5th STREET						
	THERMOPLASTIC PAVEMENT MARKING - LINE 6" (FT)	THERMOPLASTIC PAVEMENT MARKING - LINE 24" (FT)	THERMOPLASTIC PAVEMENT MARKING - LETTERS AND SYMBOLS (SQ FT)	THERMOPLASTIC PAVEMENT MARKING - DECORATIVE (SQ FT)	THERMOPLASTIC PAVEMENT MARKING - LINE 4" (FT) - WHITE	THERMOPLASTIC PAVEMENT MARKING - LINE 4" (FT) - YELLOW
NORTH LEG						
SOUTH LEG	67	14				
WEST LEG						
EAST LEG						
SUBTOTAL	67	14				
WASHINGTON AVENUE / 4th STREET						
	THERMOPLASTIC PAVEMENT MARKING - LINE 6" (FT)	THERMOPLASTIC PAVEMENT MARKING - LINE 24" (FT)	THERMOPLASTIC PAVEMENT MARKING - LETTERS AND SYMBOLS (SQ FT)	THERMOPLASTIC PAVEMENT MARKING - DECORATIVE (SQ FT)	THERMOPLASTIC PAVEMENT MARKING - LINE 4" (FT) - WHITE	THERMOPLASTIC PAVEMENT MARKING - LINE 4" (FT) - YELLOW
NORTH LEG	73	16				
SOUTH LEG	84	16				
WEST LEG	68					
EAST LEG	64	27				
SUBTOTAL	289	59				
JEFFERSON AVENUE @ EFFINGHAM COUNTY COURTHOUSE						
	THERMOPLASTIC PAVEMENT MARKING - LINE 6" (FT)	THERMOPLASTIC PAVEMENT MARKING - LINE 24" (FT)	THERMOPLASTIC PAVEMENT MARKING - LETTERS AND SYMBOLS (SQ FT)	THERMOPLASTIC PAVEMENT MARKING - DECORATIVE (SQ FT)	THERMOPLASTIC PAVEMENT MARKING - LINE 4" (FT) - WHITE	THERMOPLASTIC PAVEMENT MARKING - LINE 4" (FT) - YELLOW
NORTH LEG						
SOUTH LEG						
WEST LEG	82					
EAST LEG						
SUBTOTAL	82					
TOTAL	2041	390	28	2305		79

2/21/2012
0:10:45: Sched-Quant.dgn

**EFFINGHAM DOWNTOWN
STREETScape**

**CITY OF EFFINGHAM
EFFINGHAM COUNTY**

SCHEDULE OF QUANTITIES

SCALE: N.T.S. SHEET NO. OF SHEETS STA. TO STA.

DRAWN BY
DRR
DATE
2/22/12
CHECKED BY
RDY

Farnsworth GROUP
104 N. Second Street, Suite A
Effingham, Illinois 62401
217/342-0000, 217/342-0000 fax

FILE NO.
24-8575
BOOK NO.
SHEET NO.
6 OF 59

LIGHTING SCHEDULE

LOCATION NO.	LOCATION	STATION	OFFSET (FT)	REMOVE EXISTING LIGHT POLE (EACH)	DECORATIVE LIGHT POLE, ALUMINUM, 12' MOUNTING HEIGHT (EACH)	DECORATIVE LIGHT POLE, ALUMINUM, 18' MOUNTING HEIGHT (EACH)	PLANTER ARMS (EACH)	BANNER ARMS (EACH)	FLAG POLE INSERT (EACH)	HANDHOLE (SPECIAL) (EACH)
L1	Washington Avenue	15+76.2	LT	1	1				1	
L2	Washington Avenue	17+02.2	LT	1		1	1	1		
L3	Washington Avenue	17+45.0	LT	1		1	1	1		
L4	Washington Avenue	17+74.1	LT	1		1	1	1		
L5	Washington Avenue	17+71.9	RT	1	1				1	
L6	Washington Avenue	17+03.7	RT	1		1	1	1		
L7	Washington Avenue	16+25.4	RT	1		1	1	1		
L8	Washington Avenue	16+11.5	RT	1		1	1	1		
L9	Washington Avenue	18+17.8	LT	1	1				1	
L10	Washington Avenue	18+70.9	RT	1		1	1	1		
L11	Washington Avenue	18+59.1	LT	1	1				1	
L12	Washington Avenue	19+36.1	LT	1	1				1	
L13	Washington Avenue	19+71.6	RT	1	1				1	
L14	Washington Avenue	20+10.1	LT	1	1				1	
L15	Washington Avenue	20+84.4	LT	1	1				1	
L16	Washington Avenue	20+87.5	RT	1	1				1	
L17	Washington Avenue	21+65.6	LT	1		1	1	1		
L18	Washington Avenue	21+61.2	RT	1	1		1	1		
L19	Washington Avenue	21+74.1	RT	1		1	1	1		
L20	Washington Avenue	22+23.7	RT	1		1	1	1		
L21	Washington Avenue	22+35.4	RT	1	1		1	1		
L22	Washington Avenue	22+38.7	LT	1	1		1	1		
L23	Washington Avenue	22+20.2	LT	1	1		1	1		
L24	Washington Avenue	21+83.5	LT	1		1	1	1		
L25	Washington Avenue	23+42.3	LT	1	1				1	
L26	Washington Avenue	22+85.8	RT	1	1				1	
L27	Washington Avenue	23+58.1	RT	1	1				1	
L28	Washington Avenue	24+77.6	LT	1	1				1	
L29	Washington Avenue	24+52.1	RT	1	1				1	
L30	Washington Avenue	25+09.5	LT	1		1	1	1		
L31	Washington Avenue	25+30.1	LT	1		1	1	1		
L32	Washington Avenue	25+15.4	RT	1		1	1	1		
L33	Washington Avenue	25+26.2	RT	1		1	1	1		
L34	Jefferson Avenue	9+49.6	LT	1	1				1	
L35	Jefferson Avenue	8+88.5	RT	1	1				1	
L36	Jefferson Avenue	10+63.5	LT	1		1	1	1		
L37	Jefferson Avenue	10+62.2	RT	1		1	1	1		
L38	Jefferson Avenue	11+67.3	LT	1		1	1	1		
L39	Jefferson Avenue	11+55.1	RT	1		1	1	1		
L40	Jefferson Avenue	13+57.9	LT	1		1	1	1		
L41	Jefferson Avenue	13+74.6	RT	1		1	1	1		
L42	Jefferson Avenue	14+43.1	RT	1		1	1	1		
L43	Jefferson Avenue	14+34.0	LT	1		1	1	1		
L44	Jefferson Avenue	15+05.9	LT	1	1				1	
L45	Jefferson Avenue	15+05.7	RT	1	1				1	
L46	Jefferson Avenue	15+65.8	RT	1		1	1	1		
L47	Jefferson Avenue	15+87.6	RT	1		1	1	1		
L48	Jefferson Avenue	16+25.0	RT	1		1	1	1		
L49	Jefferson Avenue	16+61.5	RT	1		1	1	1		
L50	Jefferson Avenue	16+76.0	LT	1		1	1	1		
L51	Jefferson Avenue	16+57.3	LT	1		1	1	1		
L52	Jefferson Avenue	16+01.3	LT	1		1	1	1		
L53	Jefferson Avenue	15+62.9	LT	1		1	1	1		
L54	Jefferson Avenue	17+24.1	LT	1	1				1	
L55	Jefferson Avenue	17+13.7	RT	1	1				1	
L56	Jefferson Avenue	17+75.3	LT	1	1				1	
L57	Jefferson Avenue	17+65.0	RT	1	1				1	
L58	Jefferson Avenue	18+26.0	LT	1		1	1	1		
L59	Jefferson Avenue	18+25.3	RT	1		1	1	1		
L60	Jefferson Avenue	18+36.3	RT	1		1	1	1		
L61	Jefferson Avenue	18+72.7	RT	1		1	1	1		
L62	Jefferson Avenue	18+97.1	RT	1		1	1	1		
L63	Jefferson Avenue	18+82.2	LT	1		1	1	1		
L64	Jefferson Avenue	18+70.2	LT	1		1	1	1		
L65	Jefferson Avenue	18+36.3	LT	1		1	1	1		
L66	Jefferson Avenue	19+52.0	LT	1	1				1	
L67	Jefferson Avenue	19+75.0	RT	1	1				1	
L68	Jefferson Avenue	20+24.0	LT	1	1				1	
L69	Jefferson Avenue	20+45.0	RT	1	1				1	
L70	Jefferson Avenue	20+90.0	LT	1	1				1	
L71	Jefferson Avenue	21+10.0	RT	1	1				1	
L72	Jefferson Avenue	21+72.5	LT	1		1	1	1		
L73	Jefferson Avenue	21+77.6	RT	1		1	1	1		
L74	Jefferson Avenue	21+98.1	RT	1		1	1	1		
L75	Jefferson Avenue	22+31.9	RT	1		1	1	1		
L76	Jefferson Avenue	22+51.9	RT	1		1	1	1		
L77	Jefferson Avenue	22+51.4	LT	1		1	1	1		
L78	Jefferson Avenue	22+34.4	LT	1		1	1	1		
L79	Jefferson Avenue	21+97.2	LT	1		1	1	1		
L80	Jefferson Avenue	23+13.9	LT	1	1				1	
L81	Jefferson Avenue	23+18.2	RT	1	1				1	
L82	Jefferson Avenue	23+70.9	LT	1	1				1	
L83	Jefferson Avenue	23+92.2	RT	1	1				1	
L84	Jefferson Avenue	24+52.8	LT	1	1				1	
L85	Jefferson Avenue	24+57.1	RT	1	1				1	
L86	Jefferson Avenue	25+26.9	LT	1		1	1	1		
L87	Jefferson Avenue	25+24.4	RT	1		1	1	1		

LIGHTING SCHEDULE (CONTINUED)

LOCATION NO.	LOCATION	STATION	OFFSET (FT)	REMOVE EXISTING LIGHT POLE (EACH)	DECORATIVE LIGHT POLE, ALUMINUM, 12' MOUNTING HEIGHT (EACH)	DECORATIVE LIGHT POLE, ALUMINUM, 18' MOUNTING HEIGHT (EACH)	PLANTER ARMS (EACH)	BANNER ARMS (EACH)	FLAG POLE INSERT (EACH)	HANDHOLE (SPECIAL) (EACH)
L88	Jefferson Avenue	25+38.3	LT	1			1	1		
L89	Section Avenue	5+89.4	LT	1		1				
L90	Section Avenue	7+23.6	LT	1		1				
L91	Section Avenue	8+20.9	LT	1		1				
L92	Section Avenue	9+65.7	LT	1		1	1	1		
L93	Section Avenue	10+96.8	LT	1		1				
L94	Section Avenue	12+88.6	LT	1		1				
L95	Section Avenue	14+08.4	LT	1		1				
L96	Section Avenue	15+14.3	LT	1		1	1	1		
L97	Banker Street	6+78.5	LT	1		1				
L98	Banker Street	6+71.2	RT	1		1				
L99	Banker Street	7+20.0	LT	1		1				
L100	Banker Street	7+63.2	RT	1		1				
L101	Banker Street	7+76.9	LT	1		1				
L102	Banker Street	8+33.8	RT	1		1				
L103	Banker Street	8+35.5	LT	1		1				
L104	Banker Street	8+78.5	RT	1		1				
L105	Banker Street	10+76.8	RT	1						1
L106	Banker Street	11+14.4	RT	1						1
L107	Banker Street	11+68.1	RT	1						1
L108	5th Street	6+74.4	RT	1						1
L109	5th Street	8+00.2	RT	1						1
L110	5th Street	11+45.1	RT	1						1
L111	5th Street	11+90.6	LT	1						1
L112	4th Street	6+48.2	LT	1		1		1		
L113	4th Street	8+05.8	LT	1		1				1
L114	4th Street	10+27.6	RT	1		1				1
L115	4th Street	10+59.3	LT	1		1				1
L116	4th Street	10+91.0	RT	1		1				1
L117	4th Street	11+18.6	LT	1		1				1
L118	4th Street	11+58.3	RT	1		1				1
L119	Washington St (3rd St.)	25+29.5	RT	1						1
L120	Jefferson Street (3rd St.)	25+15.3	LT	1						1
				TOTAL	120	61	57	57	61	2

2/21/2012 01:00:49.34-d-Quant.dgn

**EFFINGHAM DOWNTOWN
STREETSCAPE**

**CITY OF EFFINGHAM
EFFINGHAM COUNTY**

SCHEDULE OF QUANTITIES

SCALE: N.T.S. SHEET NO. OF SHEETS STA. TO STA.

DRAWN BY
DATE
CHECKED BY
RDY

Farnsworth GROUP
104 N. Second Street, Suite A
Effingham, Illinois 62401
817/342-9988, 817/342-8888 fax

FILE NO.
24-8575
BOOK NO.
SHEET NO.
7 OF 59

LANDSCAPING SCHEDULE (CONTINUED)					TREES										SHRUBS					PERENNIAL PLANTS										ORNAMENTAL GRASSES			
LOCATION	STATION	OFFSET (FT)	SOIL PLANTING MIXTURE (CU YD)	LANDSCAPE REMOVAL (EACH)	ACE QUE (EACH)	CAR AME (EACH)	CER CAN (EACH)	MAL COL (EACH)	MAL CEN (EACH)	MAI. BAR (EACH)	NYS SYL (EACH)	SYR IVO (EACH)	COR MID (EACH)	EJO ALA (EACH)	RHU GRO (EACH)	ROS DO3 (EACH)	VIB CO2 (EACH)	CDR ZAG (EACH)	HEM BUS (EACH)	HEM GRA (EACH)	HEM ORO (EACH)	HEM STR (EACH)	SAL MA2 (EACH)	SED XEN (EACH)	CAL KAR (EACH)	LUR CRE (EACH)	MIS LIT (EACH)	MIS MOR (EACH)					
BANKER STREET	6+86	24.5' RT	4	1													1						6				12						
BANKER STREET	7+06	24.5' RT	4	1				1							2									6			12						
BANKER STREET	7+27	24.5' LT	4	1													1																
BANKER STREET	7+72.5	24.5' LT	1.6	1											2																		
BANKER STREET	7+92	24.5' LT	4	1							1															8							
BANKER STREET	8+24	24.5' RT	4	1									1							6					6		8						
BANKER STREET	8+43	24.5' RT	4	1							1																						
BANKER STREET	8+56	24.5' LT	4	1									1							6					6		8						
BANKER STREET	8+70	24.5' RT	4	1									1														12						
BANKER STREET	8+78	24.5' LT	4	1				1							2																		
BANKER STREET	8+94	24.5' RT	4	1				1							2																		
BANKER STREET	8+97	24.5' LT	4	1																				6			12						
BANKER STREET	9+28	24.5' LT	4	1									1																				
SUBTOTAL			50	13				3			2		3		8		4		6				24	6		16	48						
5TH STREET	6+46	20.5' LT	1.6	1																							4						
5TH STREET	6+56	20.5' RT	1.6	1																							4						
5TH STREET	6+86	20.5' RT	1.6	1						1															6								
5TH STREET	7+92	20' LT	1.8	1																					6		3						
5TH STREET	8+33	20' LT	1.8	1															9								3						
5TH STREET	8+77	20' LT	1.8	1																							6						
5TH STREET	11+32	17.5' RT	1.6	1													1																
5TH STREET	11+60	18' RT	1.6	1						1												6											
SUBTOTAL			14	8						2							1	9				6			12		20						
4TH STREET	5+31	27' RT	1.6	1							1								11														
4TH STREET	5+61	26.5' RT	1.6	1														1															
4TH STREET	6+60	25' LT	1.6	1								1								4													
4TH STREET	6+72	25' RT	1.6	1																							4						
4TH STREET	6+90	25' LT	1.6	1					1																			17					
4TH STREET	7+06	25' RT	1.6	1					1																			17					
4TH STREET	7+20	25' LT	1.6	1																							4						
4TH STREET	7+31	25' RT	1.6	1										1																			
4TH STREET	7+46	25' LT	1.6	1								1																					
4TH STREET	7+76	25' RT	1.6	1								1								4													
4TH STREET	8+05	25' RT	1.6	1																4													
4TH STREET	8+57	25' RT	1.6	1																							4						
4TH STREET	10+05	25.5' LT	1.6	1					1				1															17					
4TH STREET	10+38	25.5' LT	1.6	1							1														6								
4TH STREET	10+74	25.5' LT	1.6	1																									3				
4TH STREET	11+02	25.5' LT	1.6	1								1													6								
4TH STREET	11+62	25.5' LT	1.6	1									1																				
SUBTOTAL			28	17				3	7	4	2	4	2	1				1	11	12					12	12	51		3				
TOTAL			328	111	5	6	8	3	7	4	5	5	15	15	18	12	10	63	30	22	186	94	36	12	108	90	237	90	19				
																						TOTAL= 5.34 UNITS					TOTAL= 4.36 UNITS						

3/12/2012 0110049_Schd-Quant.dgn

**EFFINGHAM DOWNTOWN
STREETSCAPE**

**CITY OF EFFINGHAM
EFFINGHAM COUNTY**

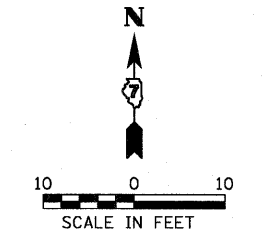
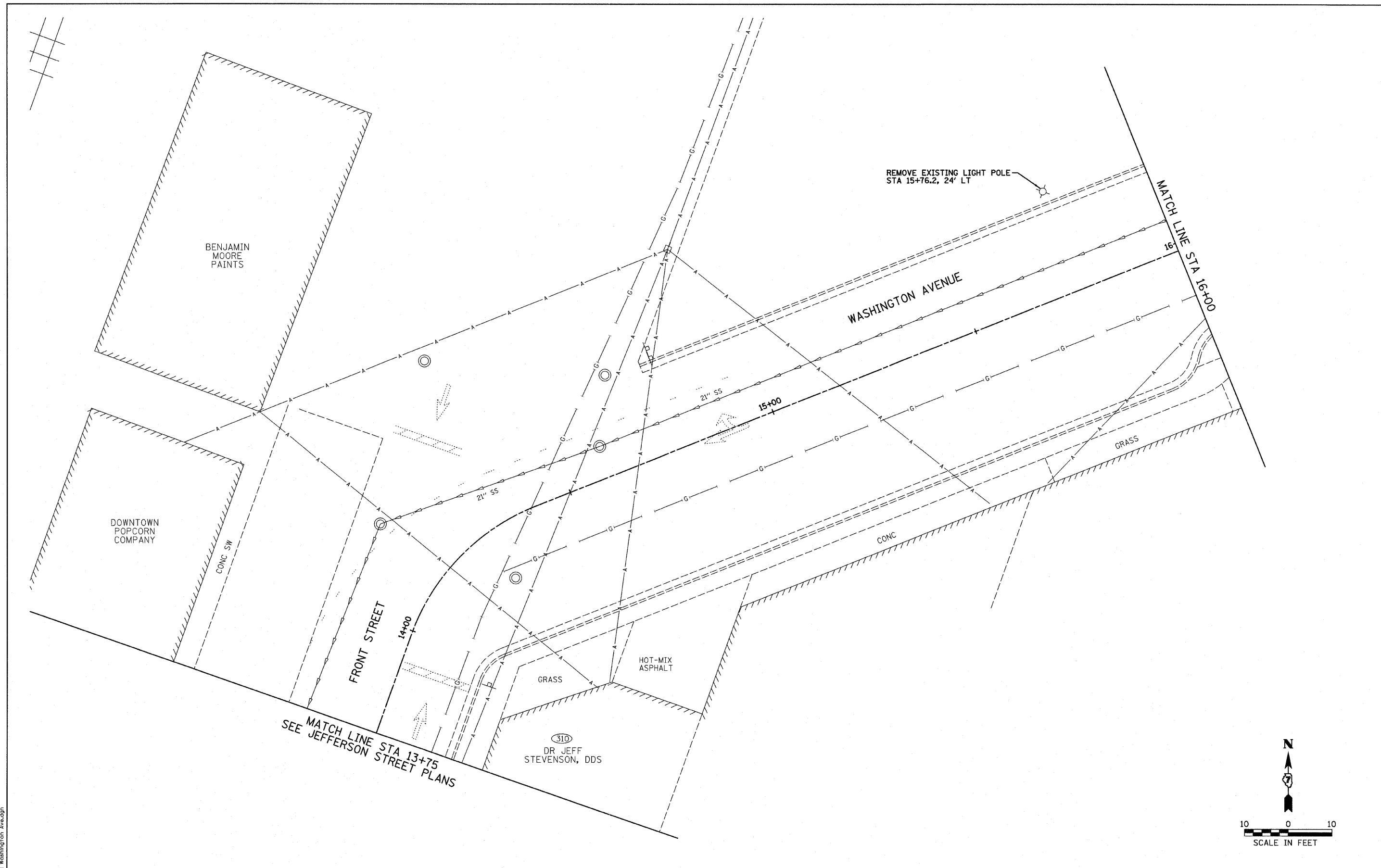
SCHEDULE OF QUANTITIES

SCALE: N.T.S. SHEET NO. OF SHEETS STA. TO STA.

DESIGN BY
DRR
DATE
3/9/12
CHECKED BY
RDY

**Farnsworth
GROUP**
104 N. Second Street, Suite A
Effingham, Illinois 62401
217/243-0888, 217/243-5853 fax

FILE NO.
24-8575
BOOK NO.
SHEET NO.
9 OF 59



2/21/2012 0110049 Removal Washington Ave.dgn

**EFFINGHAM DOWNTOWN
STREETScape**

**CITY OF EFFINGHAM
EFFINGHAM COUNTY**

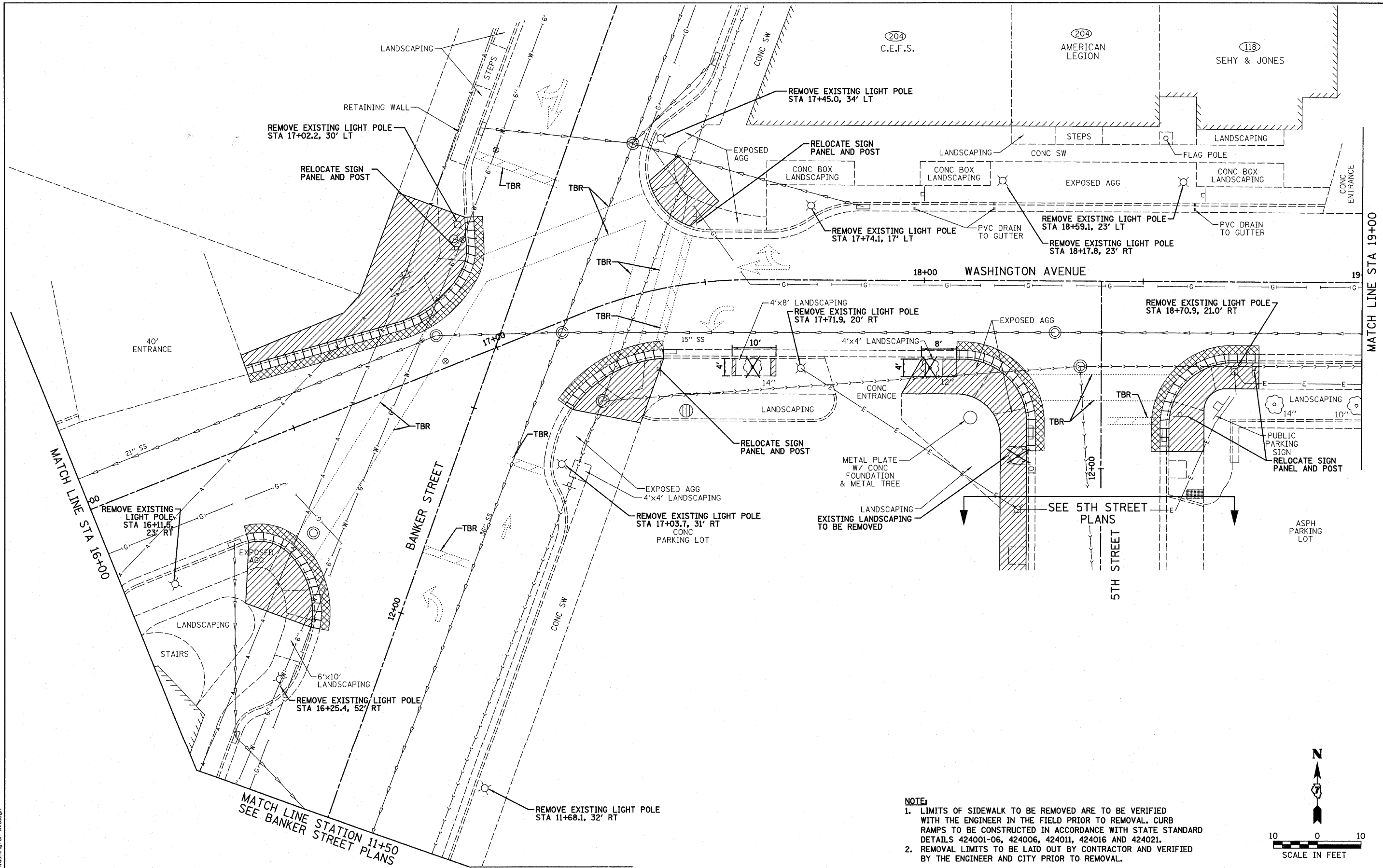
**FRONT STREET & WASHINGTON AVENUE
REMOVAL PLAN**

SCALE: 1"=10' SHEET NO. OF SHEETS STA. 13+75 TO STA. 16+00

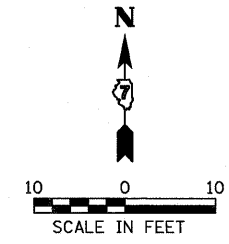
DRAWN BY
DRR
DATE
2/22/12
CHECKED BY
RDY

**Farnsworth
GROUP**
104 N. Second Street, Suite A
Effingham, Illinois 62401
217/342-0000, 217/342-0000 fax

FILE NO.
24-8575
BOOK NO.
SHEET NO.
10 of 59



NOTE:
 1. LIMITS OF SIDEWALK TO BE REMOVED ARE TO BE VERIFIED WITH THE ENGINEER IN THE FIELD PRIOR TO REMOVAL. CURB RAMPS TO BE CONSTRUCTED IN ACCORDANCE WITH STATE STANDARD DETAILS 424001-06, 424006, 424011, 424016 AND 424021.
 2. REMOVAL LIMITS TO BE LAID OUT BY CONTRACTOR AND VERIFIED BY THE ENGINEER AND CITY PRIOR TO REMOVAL.



2/21/2012 01:00:49:Removal Washington Ave.dgn

**EFFINGHAM DOWNTOWN
STREETScape**

**CITY OF EFFINGHAM
EFFINGHAM COUNTY**

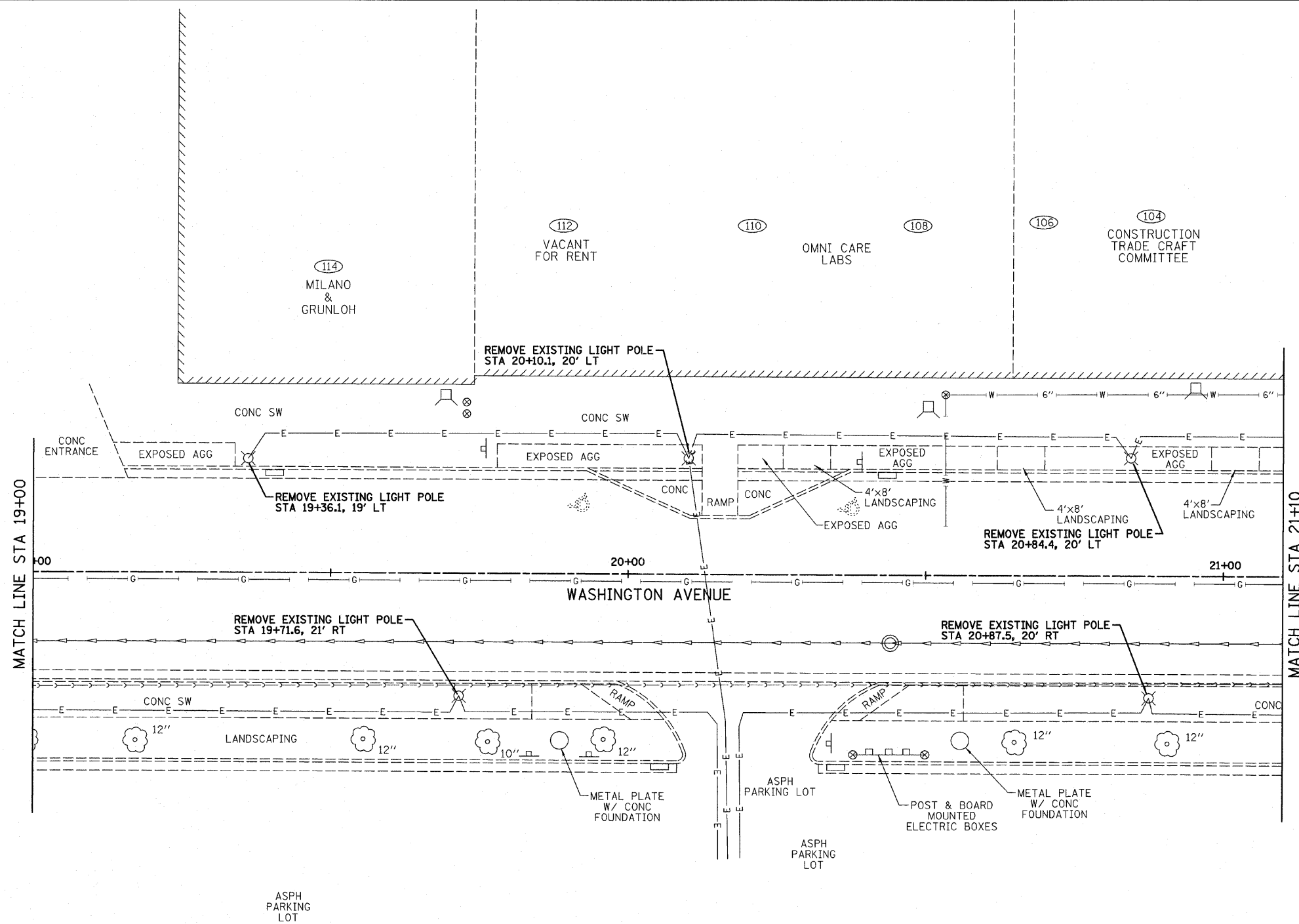
**WASHINGTON AVENUE
REMOVAL PLAN**

SCALE: 1"=10' SHEET NO. OF SHEETS STA. 16+00 TO STA. 19+00

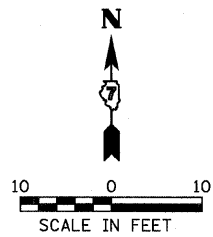
DRAWN BY
DRR
DATE
2/22/12
CHECKED BY
RDY

**Farnsworth
GROUP**
 104 N. Second Street, Suite A
 Effingham, Illinois 62401
 217/342-0000, 217/342-0003 fax

FILE NO.
24-8575
BOOK NO.
SHEET NO.
11 OF 59



NOTE:
 1. REMOVAL LIMITS TO BE LAID OUT BY CONTRACTOR AND VERIFIED BY THE ENGINEER AND CITY PRIOR TO REMOVAL.



2/21/2012 0110049_Removal Washington Ave.dgn

**EFFINGHAM DOWNTOWN
STREETSCAPE**

**CITY OF EFFINGHAM
EFFINGHAM COUNTY**

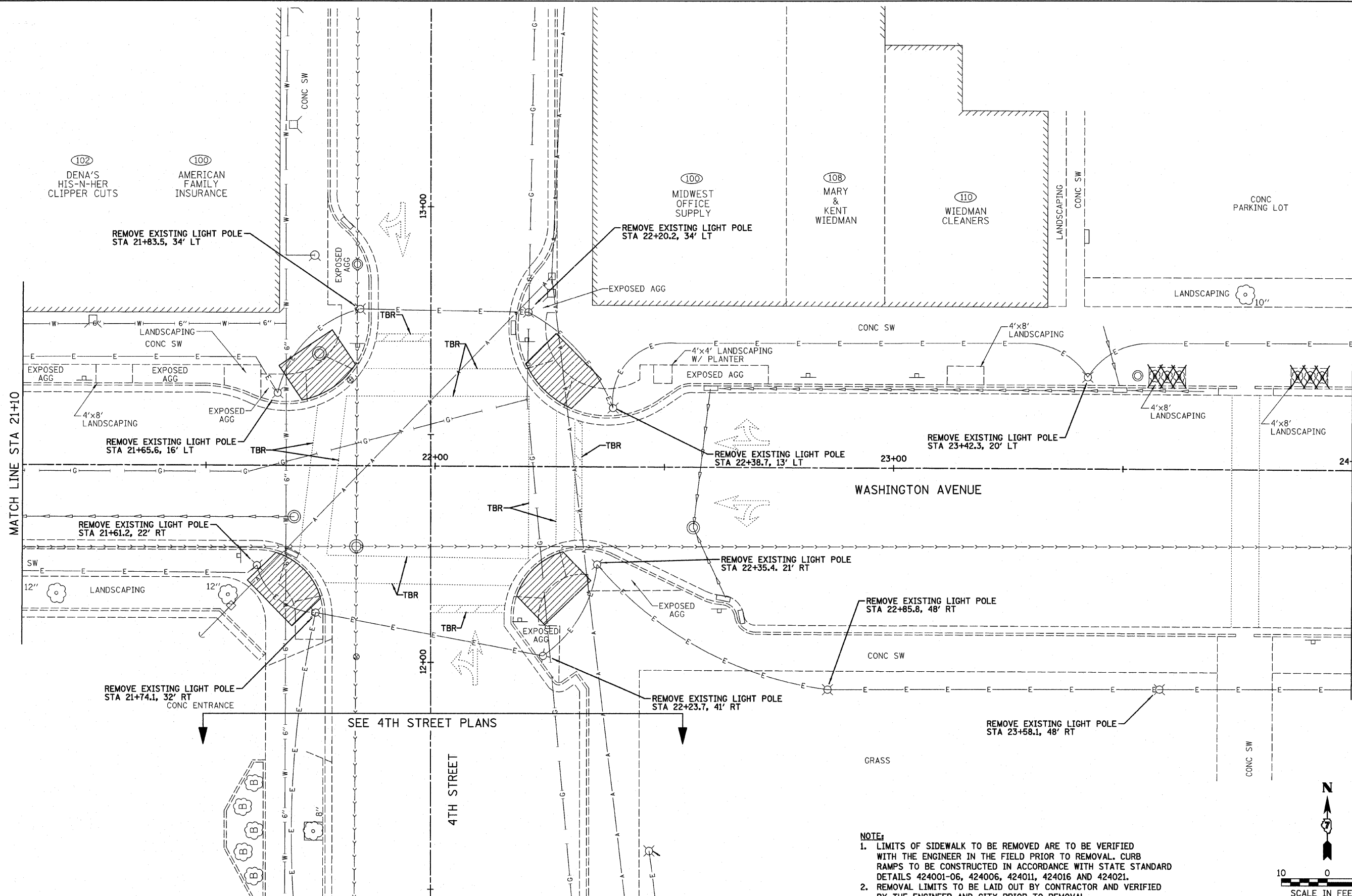
**WASHINGTON AVENUE
REMOVAL PLAN**

SCALE: 1"=10' SHEET NO. OF SHEETS STA. 19+00 TO STA. 21+00

DRAWN BY
DRR
DATE
2/22/12
CHECKED BY
RDY

**Farnsworth
GROUP**
 104 N. Second Street, Suite A
 Effingham, Illinois 62401
 217/242-6886 217/242-6888 fax

FILE NO.
24-8575
BOOK NO.
SHEET NO.
12 OF 59



MATCH LINE STA 21+10

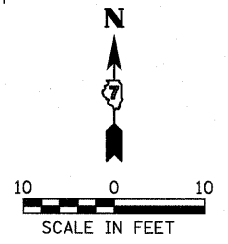
MATCH LINE STA 24+00

WASHINGTON AVENUE

SEE 4TH STREET PLANS

4TH STREET

- NOTE:**
1. LIMITS OF SIDEWALK TO BE REMOVED ARE TO BE VERIFIED WITH THE ENGINEER IN THE FIELD PRIOR TO REMOVAL. CURB RAMPS TO BE CONSTRUCTED IN ACCORDANCE WITH STATE STANDARD DETAILS 424001-06, 424006, 424011, 424016 AND 424021.
 2. REMOVAL LIMITS TO BE LAID OUT BY CONTRACTOR AND VERIFIED BY THE ENGINEER AND CITY PRIOR TO REMOVAL.



2/21/2012 01:00:49:Removal Washington Ave.dgn

**EFFINGHAM DOWNTOWN
STREETSCAPE**

**CITY OF EFFINGHAM
EFFINGHAM COUNTY**

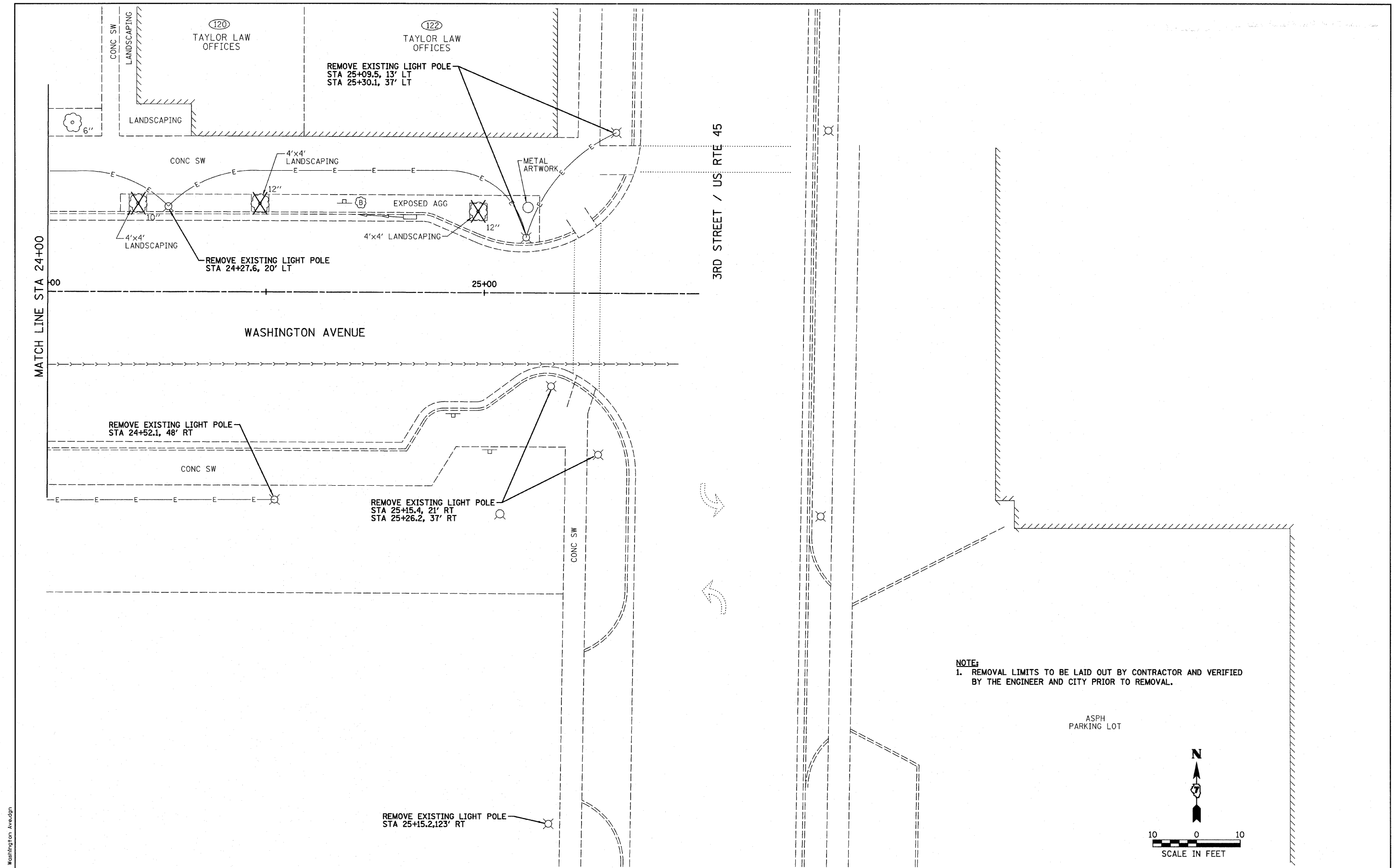
**WASHINGTON AVENUE
REMOVAL PLAN**

SCALE: 1"=10' SHEET NO. OF SHEETS STA. 21+00 TO STA. 24+00

DRAWN BY
DATE
2/22/12
CHECKED BY
RDY

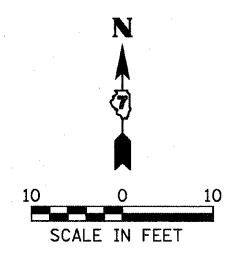
**Farnsworth
GROUP**
104 N. Second Street, Suite A
Effingham, Illinois 62401
217/342-0808, 217/342-0808 fax

FILE NO.
24-8575
BOOK NO.
SHEET NO.
13 OF 59



NOTE:
 1. REMOVAL LIMITS TO BE LAID OUT BY CONTRACTOR AND VERIFIED BY THE ENGINEER AND CITY PRIOR TO REMOVAL.

ASPH
 PARKING LOT



2/21/2012 01:00:09 Removal Washington Avedgn

**EFFINGHAM DOWNTOWN
 STREETSCAPE**

**CITY OF EFFINGHAM
 EFFINGHAM COUNTY**

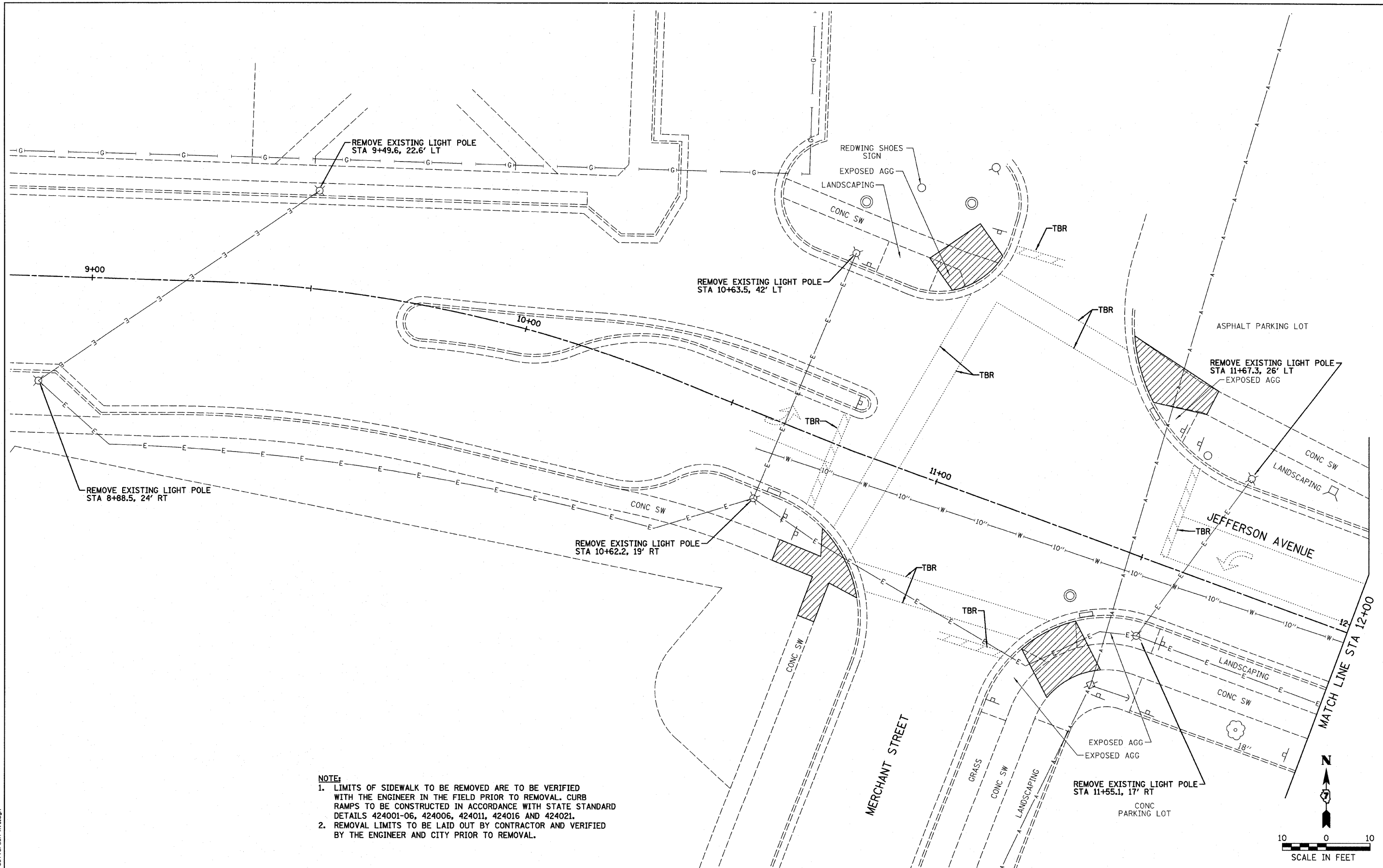
**WASHINGTON AVENUE
 REMOVAL PLAN**

SCALE: 1"=10' SHEET NO. OF SHEETS STA. 24+00 TO STA. 25+49.1

DRAWN BY
 DRR
 DATE
 2/22/12
 CHECKED BY
 RDY

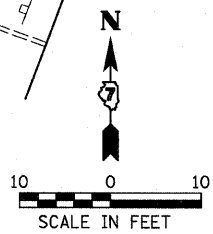
**Farnsworth
 GROUP**
 104 N. Second Street, Suite A
 Effingham, Illinois 62401
 217/342-0906, 217/342-0908 fax

FILE NO.
 24-8575
 BOOK NO.
 SHEET NO.
 14 of 59



NOTE:

1. LIMITS OF SIDEWALK TO BE REMOVED ARE TO BE VERIFIED WITH THE ENGINEER IN THE FIELD PRIOR TO REMOVAL. CURB RAMPS TO BE CONSTRUCTED IN ACCORDANCE WITH STATE STANDARD DETAILS 424001-06, 424006, 424011, 424016 AND 424021.
2. REMOVAL LIMITS TO BE LAID OUT BY CONTRACTOR AND VERIFIED BY THE ENGINEER AND CITY PRIOR TO REMOVAL.



2/21/2012 010043 Removal Jefferson Ave.dgn

**EFFINGHAM DOWNTOWN
STREETSCAPE**

**CITY OF EFFINGHAM
EFFINGHAM COUNTY**

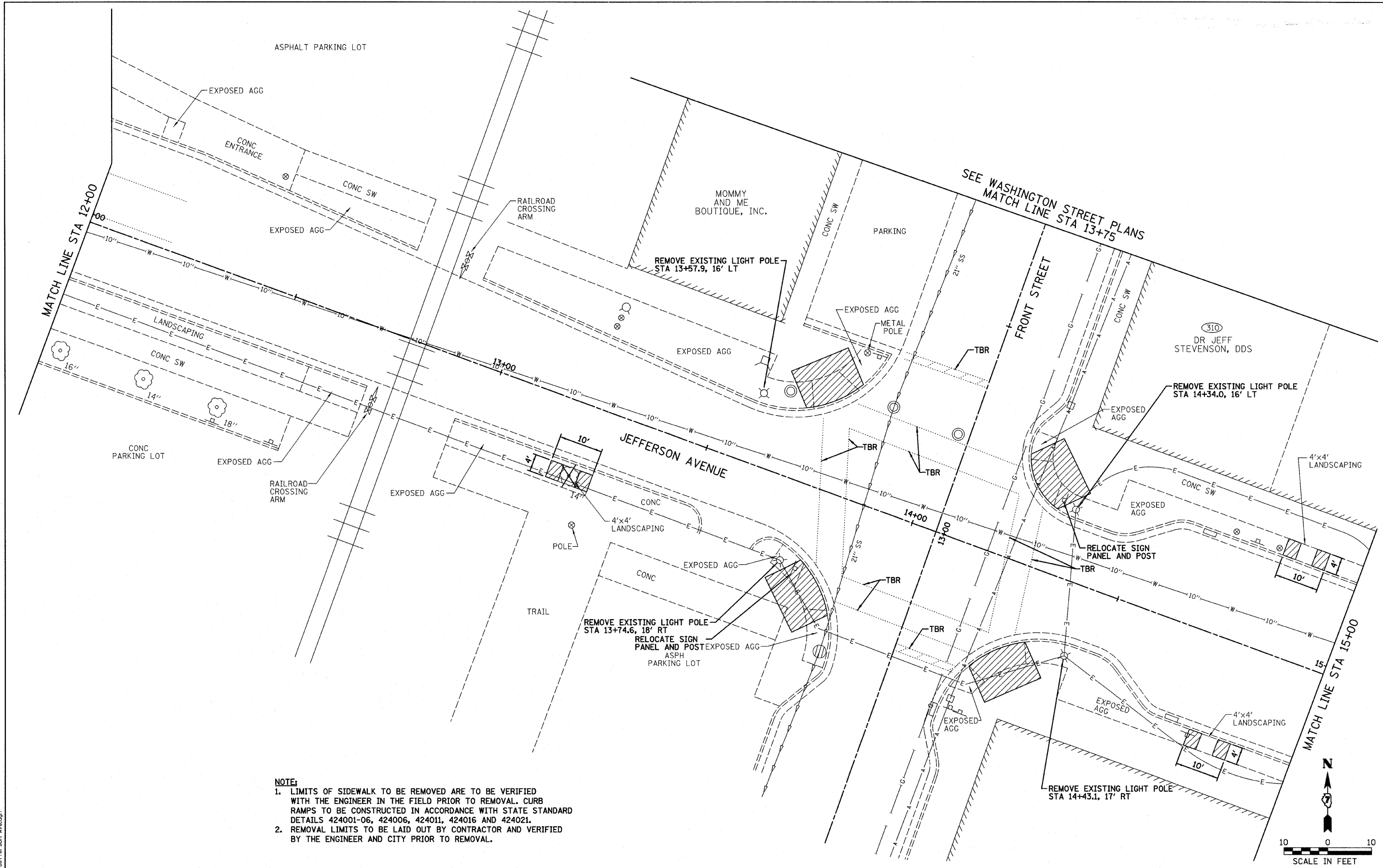
**JEFFERSON AVENUE
REMOVAL PLAN**

SCALE: 1"=10' SHEET NO. OF SHEETS STA. 9+00 TO STA. 12+00

DRAWN BY
DRR
DATE
2/22/12
CHECKED BY
RDY

**Farnsworth
GROUP**
104 N. Second Street, Suite A
Effingham, Illinois 62401
217/342-0888, 217/342-8889 fax

FILE NO.
24-8575
BOOK NO.
SHEET NO.
15 OF 59



NOTE:
 1. LIMITS OF SIDEWALK TO BE REMOVED ARE TO BE VERIFIED WITH THE ENGINEER IN THE FIELD PRIOR TO REMOVAL. CURB RAMPS TO BE CONSTRUCTED IN ACCORDANCE WITH STATE STANDARD DETAILS 424001-06, 424006, 424011, 424016 AND 424021.
 2. REMOVAL LIMITS TO BE LAID OUT BY CONTRACTOR AND VERIFIED BY THE ENGINEER AND CITY PRIOR TO REMOVAL.

2/21/2012 010049 Removal Jefferson Ave.dgn

**EFFINGHAM DOWNTOWN
STREETScape**

**CITY OF EFFINGHAM
EFFINGHAM COUNTY**

**JEFFERSON AVENUE
REMOVAL PLAN**

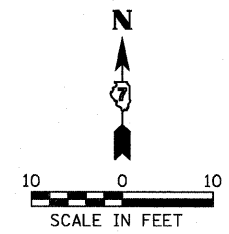
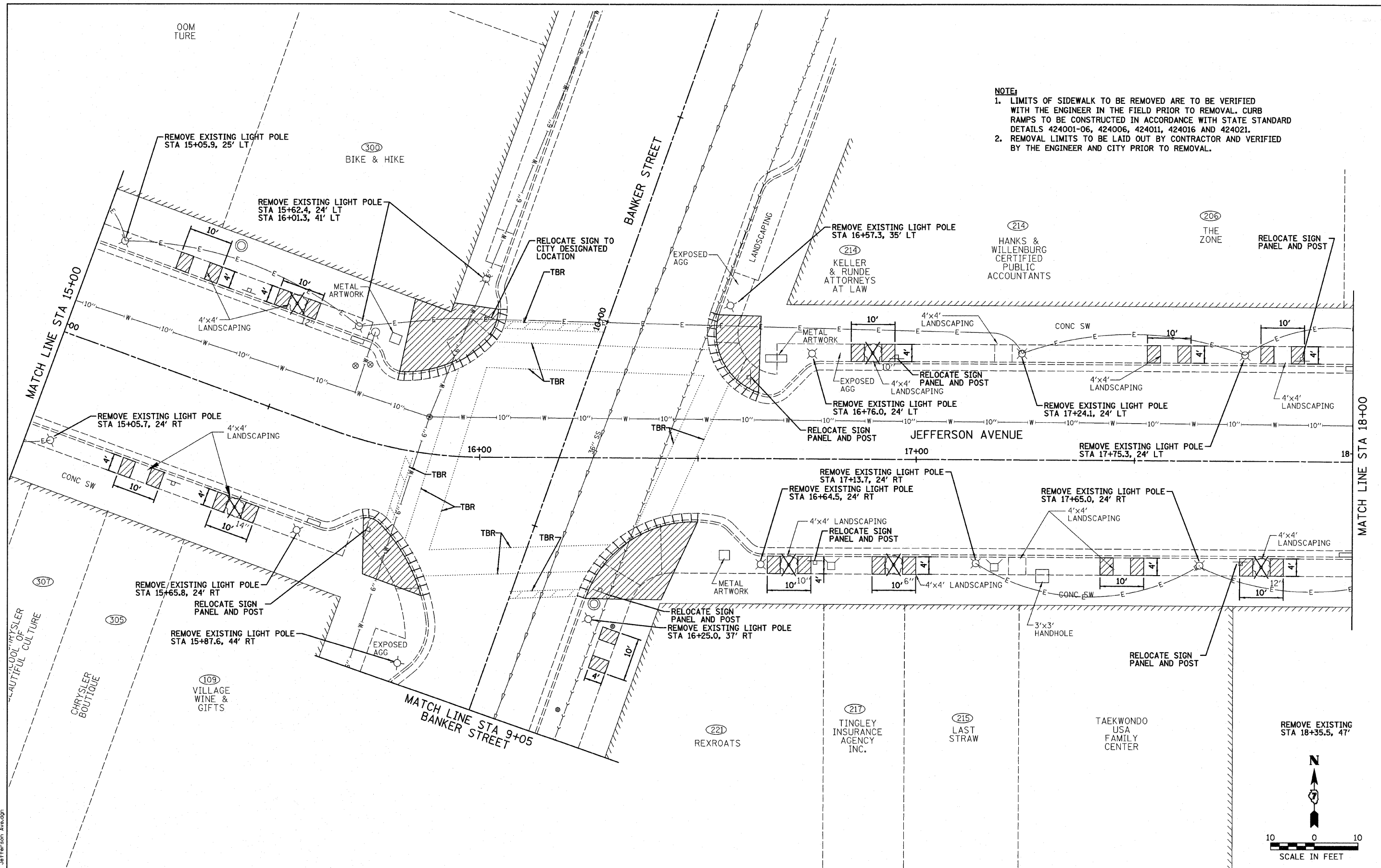
SCALE: 1"=10' SHEET NO. OF SHEETS STA. 12+00 TO STA. 15+00

DRAWN BY
DRR
DATE
2/22/12
CHECKED BY
RDY

**Farnsworth
GROUP**
 104 N. Second Street, Suite A
 Effingham, Illinois 62401
 217/342-9999, 217/342-9999 fax

FILE NO.
24-8575
BOOK NO.
SHEET NO.
16 OF 59

- NOTE:**
- LIMITS OF SIDEWALK TO BE REMOVED ARE TO BE VERIFIED WITH THE ENGINEER IN THE FIELD PRIOR TO REMOVAL. CURB RAMPS TO BE CONSTRUCTED IN ACCORDANCE WITH STATE STANDARD DETAILS 424001-06, 424006, 424011, 424016 AND 424021.
 - REMOVAL LIMITS TO BE LAID OUT BY CONTRACTOR AND VERIFIED BY THE ENGINEER AND CITY PRIOR TO REMOVAL.



2/21/2012 0110049 Removal Jefferson Avenue.dgn

**EFFINGHAM DOWNTOWN
STREETSCAPE**

**CITY OF EFFINGHAM
EFFINGHAM COUNTY**

**JEFFERSON AVENUE
REMOVAL PLAN**

SCALE: 1"=10' SHEET NO. OF SHEETS STA. 15+00 TO STA. 18+00

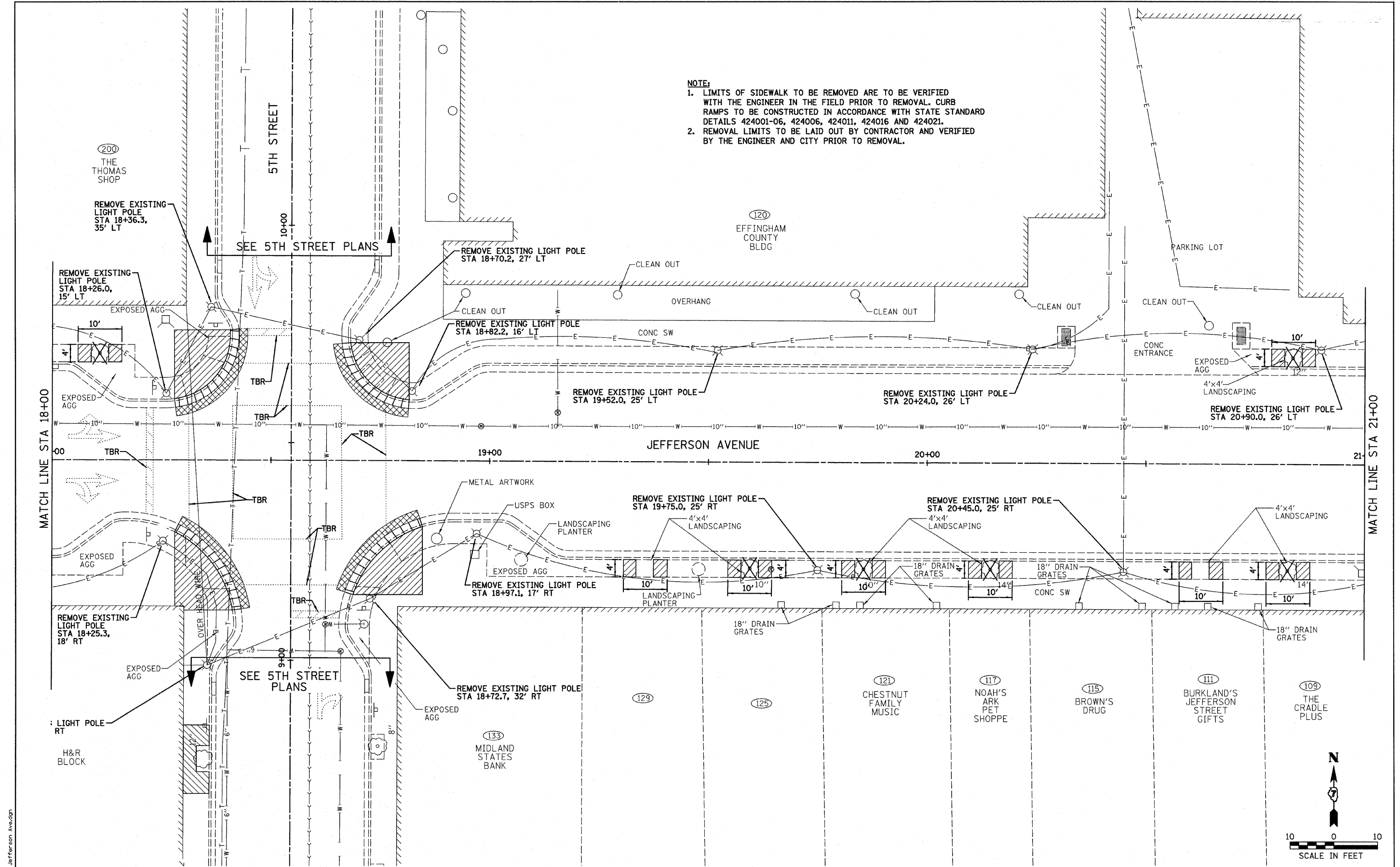
DRAWN BY
DRR
DATE
2/22/12
CHECKED BY
RDY

Farnsworth GROUP
104 N. Second Street, Suite A
Effingham, Illinois 62401
217/342-0888 217/342-8888 fax

FILE NO.
24-8575
BOOK NO.
SHEET NO.
17 OF 59

NOTE:

1. LIMITS OF SIDEWALK TO BE REMOVED ARE TO BE VERIFIED WITH THE ENGINEER IN THE FIELD PRIOR TO REMOVAL. CURB RAMPS TO BE CONSTRUCTED IN ACCORDANCE WITH STATE STANDARD DETAILS 424001-06, 424006, 424011, 424016 AND 424021.
2. REMOVAL LIMITS TO BE LAID OUT BY CONTRACTOR AND VERIFIED BY THE ENGINEER AND CITY PRIOR TO REMOVAL.



200
THE THOMAS SHOP

120
EFFINGHAM COUNTY BLDG

MATCH LINE STA 18+00

MATCH LINE STA 21+00

**EFFINGHAM DOWNTOWN
STREETSCAPE**

**CITY OF EFFINGHAM
EFFINGHAM COUNTY**

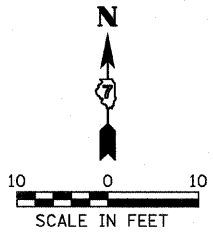
**JEFFERSON AVENUE
REMOVAL PLAN**

DRAWN BY
DRR
DATE
2/22/12
CHECKED BY
RDY

**Farnsworth
GROUP**
104 N. Second Street, Suite A
Effingham, Illinois 62401
217/942-9999, 217/942-9999 fax

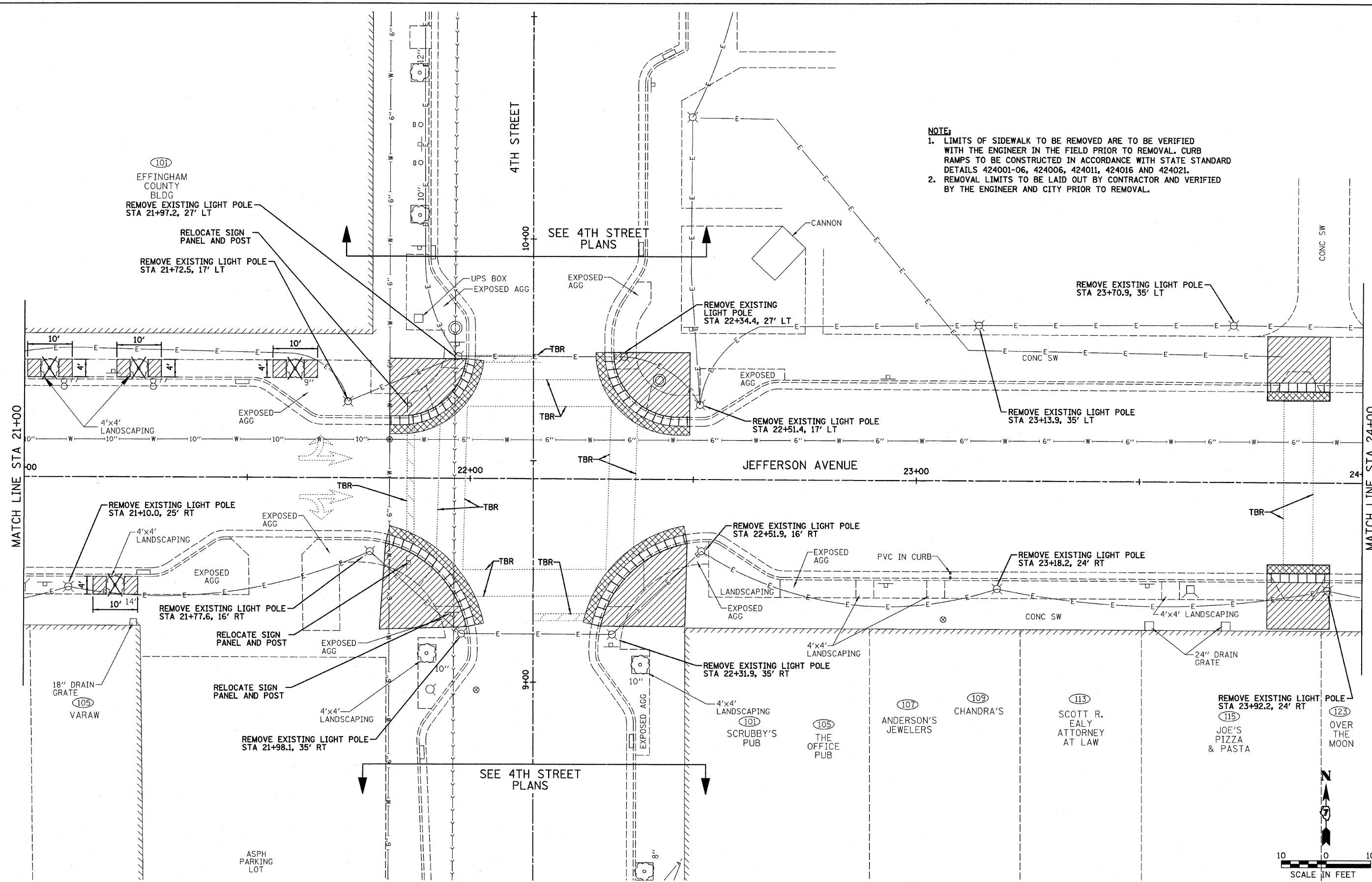
FILE NO.
24-8575
BOOK NO.
SHEET NO.
18 OF 59

SCALE: 1"=10' SHEET NO. OF SHEETS STA. 18+00 TO STA. 21+00



2/21/2012 010049-Removal Jefferson Avenue

NOTE:
 1. LIMITS OF SIDEWALK TO BE REMOVED ARE TO BE VERIFIED WITH THE ENGINEER IN THE FIELD PRIOR TO REMOVAL. CURB RAMPS TO BE CONSTRUCTED IN ACCORDANCE WITH STATE STANDARD DETAILS 424001-06, 424006, 424011, 424016 AND 424021.
 2. REMOVAL LIMITS TO BE LAID OUT BY CONTRACTOR AND VERIFIED BY THE ENGINEER AND CITY PRIOR TO REMOVAL.



2/21/2012 01:00:49 Removal Jefferson Ave.dgn

**EFFINGHAM DOWNTOWN
STREETSCAPE**

**CITY OF EFFINGHAM
EFFINGHAM COUNTY**

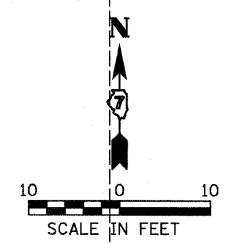
**JEFFERSON AVENUE
REMOVAL PLAN**

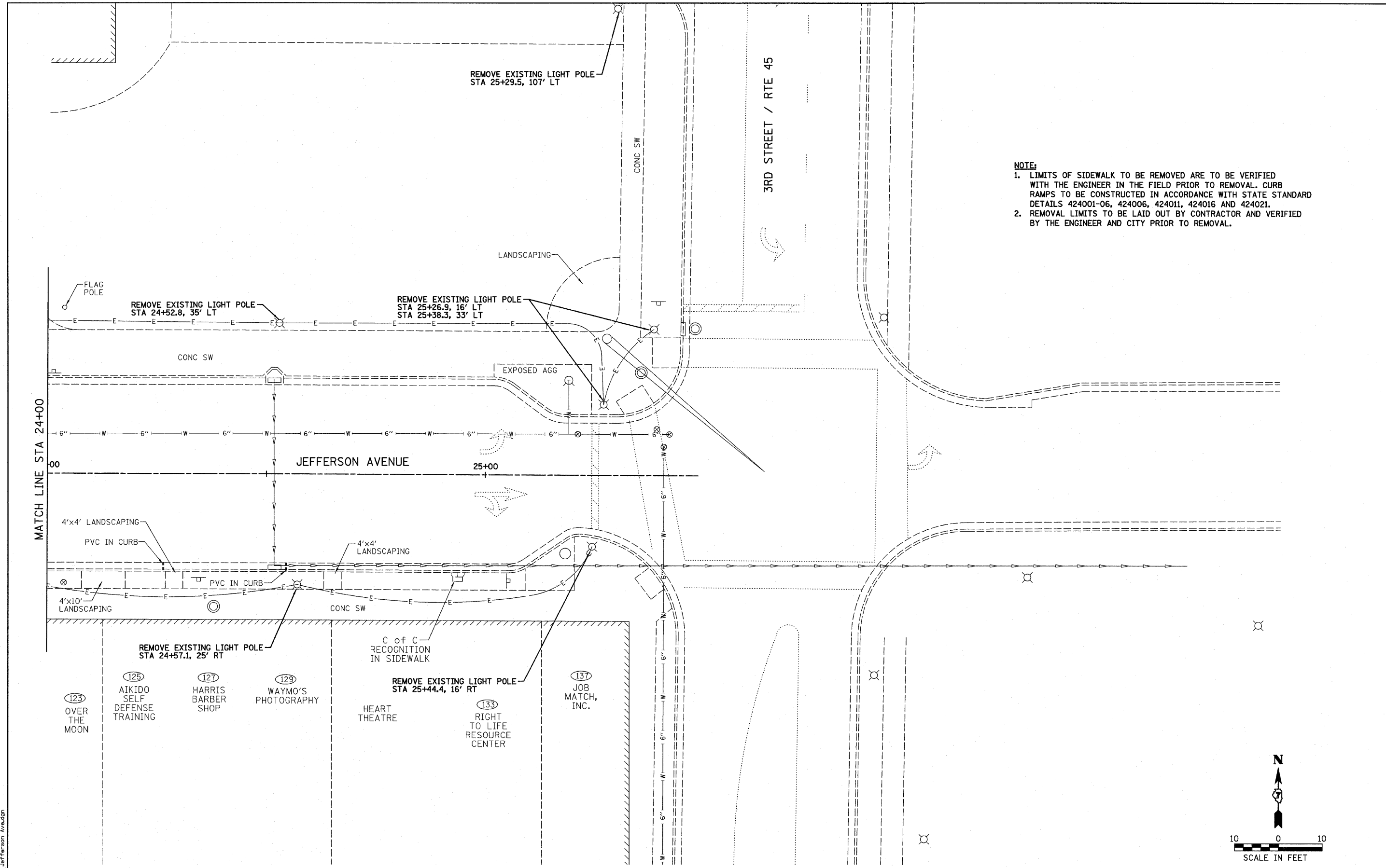
SCALE: 1"=10' SHEET NO. OF SHEETS STA. 21+00 TO STA. 24+00

DRAWN BY
DRR
DATE
2/22/12
CHECKED BY
RDY

**Farnsworth
GROUP**
 104 N. Second Street, Suite A
 Effingham, Illinois 62401
 217/242-0900, 217/242-0900 fax

FILE NO.
24-8575
BOOK NO.
SHEET NO.
19 of 59





NOTE:
 1. LIMITS OF SIDEWALK TO BE REMOVED ARE TO BE VERIFIED WITH THE ENGINEER IN THE FIELD PRIOR TO REMOVAL. CURB RAMPS TO BE CONSTRUCTED IN ACCORDANCE WITH STATE STANDARD DETAILS 424001-06, 424006, 424011, 424016 AND 424021.
 2. REMOVAL LIMITS TO BE LAID OUT BY CONTRACTOR AND VERIFIED BY THE ENGINEER AND CITY PRIOR TO REMOVAL.

2/21/2012 010049:Removal Jefferson Avenue

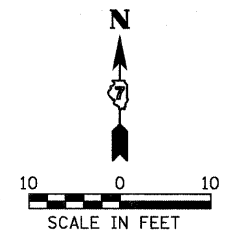
**EFFINGHAM DOWNTOWN
STREETSCAPE**

**CITY OF EFFINGHAM
EFFINGHAM COUNTY**

**JEFFERSON AVENUE
REMOVAL PLAN**

SCALE: 1"=10' SHEET NO. OF SHEETS STA. 24+00 TO STA. 25+48.5

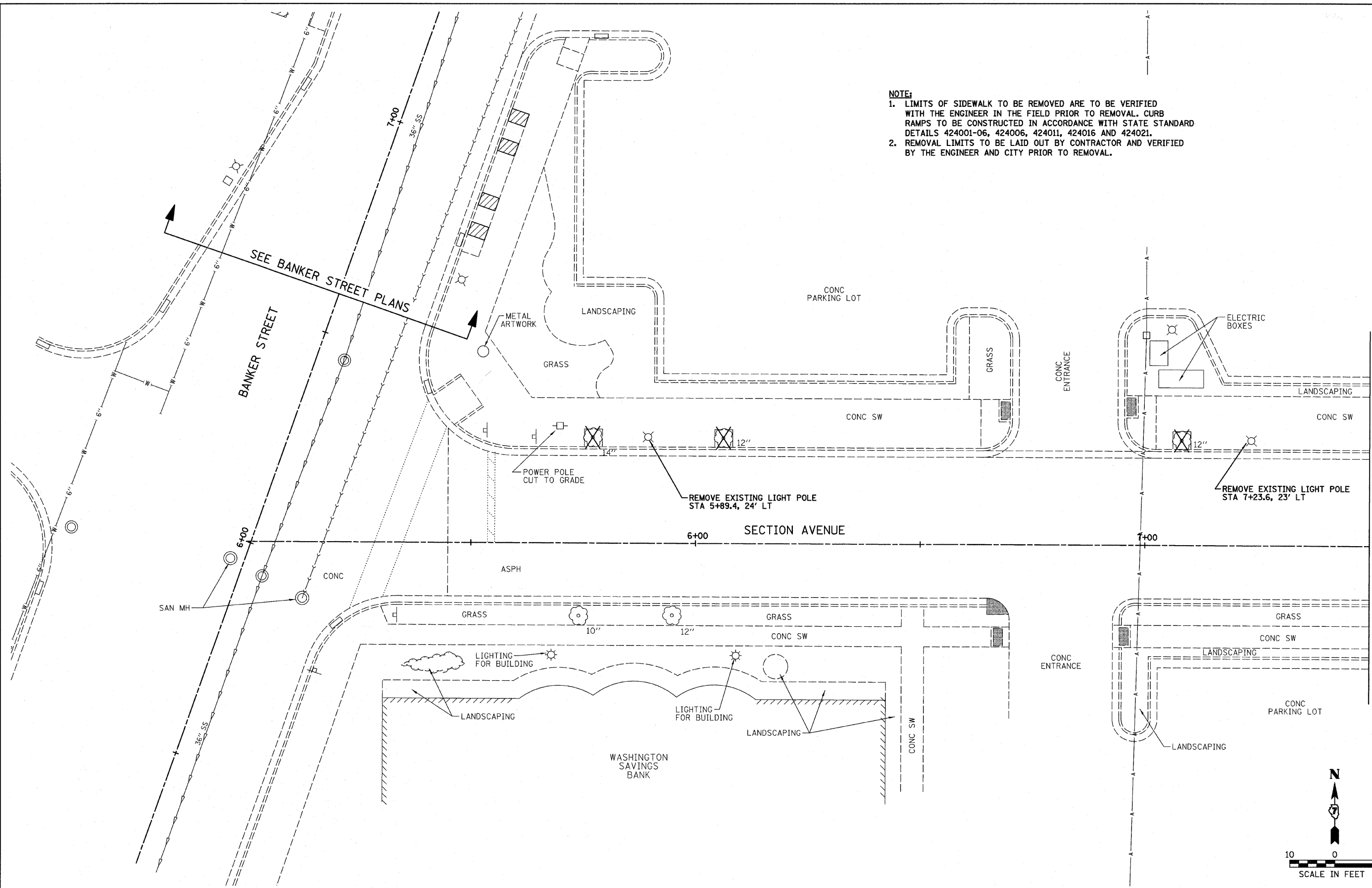
DRAWN BY
DRR
DATE
2/22/12
CHECKED BY
RDY



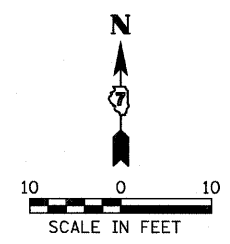
Farnsworth GROUP
 104 N. Second Street, Suite A
 Effingham, Illinois 62401
 217/342-0888, 217/342-0889 fax

FILE NO. 24-8575
 BOOK NO.
 SHEET NO. 20 OF 59

NOTE:
 1. LIMITS OF SIDEWALK TO BE REMOVED ARE TO BE VERIFIED WITH THE ENGINEER IN THE FIELD PRIOR TO REMOVAL. CURB RAMPS TO BE CONSTRUCTED IN ACCORDANCE WITH STATE STANDARD DETAILS 424001-06, 424006, 424011, 424016 AND 424021.
 2. REMOVAL LIMITS TO BE LAID OUT BY CONTRACTOR AND VERIFIED BY THE ENGINEER AND CITY PRIOR TO REMOVAL.



MATCH LINE STA 7+50



2/21/2012 01:00:49 Removal Section Ave.dgn

**EFFINGHAM DOWNTOWN
STREETSCAPE**

**CITY OF EFFINGHAM
EFFINGHAM COUNTY**

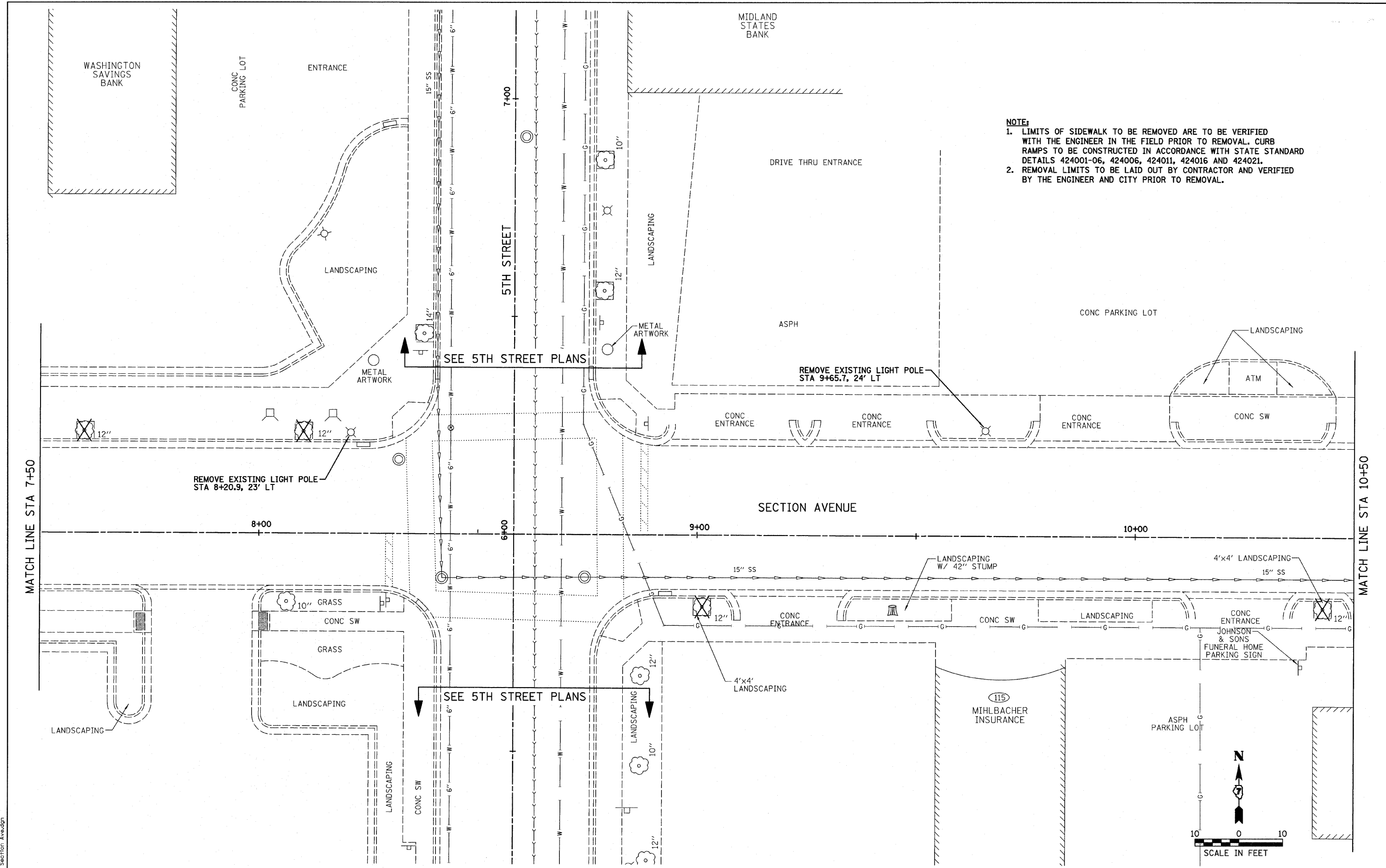
**SECTION AVENUE
REMOVAL PLAN**

SCALE: 1"=10' SHEET NO. OF SHEETS STA. 5+00 TO STA. 7+50

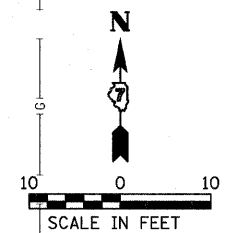
DRAWN BY
DRR
DATE
2/22/12
CHECKED BY
RDY

**Farnsworth
GROUP**
 104 N. Second Street, Suite A
 Effingham, Illinois 62401
 217/242-0900 217/242-0900 fax

FILE NO.
24-8575
BOOK NO.
SHEET NO.
21 of 59



NOTE:
 1. LIMITS OF SIDEWALK TO BE REMOVED ARE TO BE VERIFIED WITH THE ENGINEER IN THE FIELD PRIOR TO REMOVAL. CURB RAMPS TO BE CONSTRUCTED IN ACCORDANCE WITH STATE STANDARD DETAILS 424001-06, 424006, 424011, 424016 AND 424021.
 2. REMOVAL LIMITS TO BE LAID OUT BY CONTRACTOR AND VERIFIED BY THE ENGINEER AND CITY PRIOR TO REMOVAL.



2/21/2012 01:00:43 Removal Section Avenue.dgn

**EFFINGHAM DOWNTOWN
STREETSCAPE**

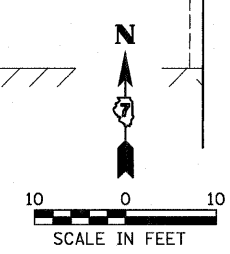
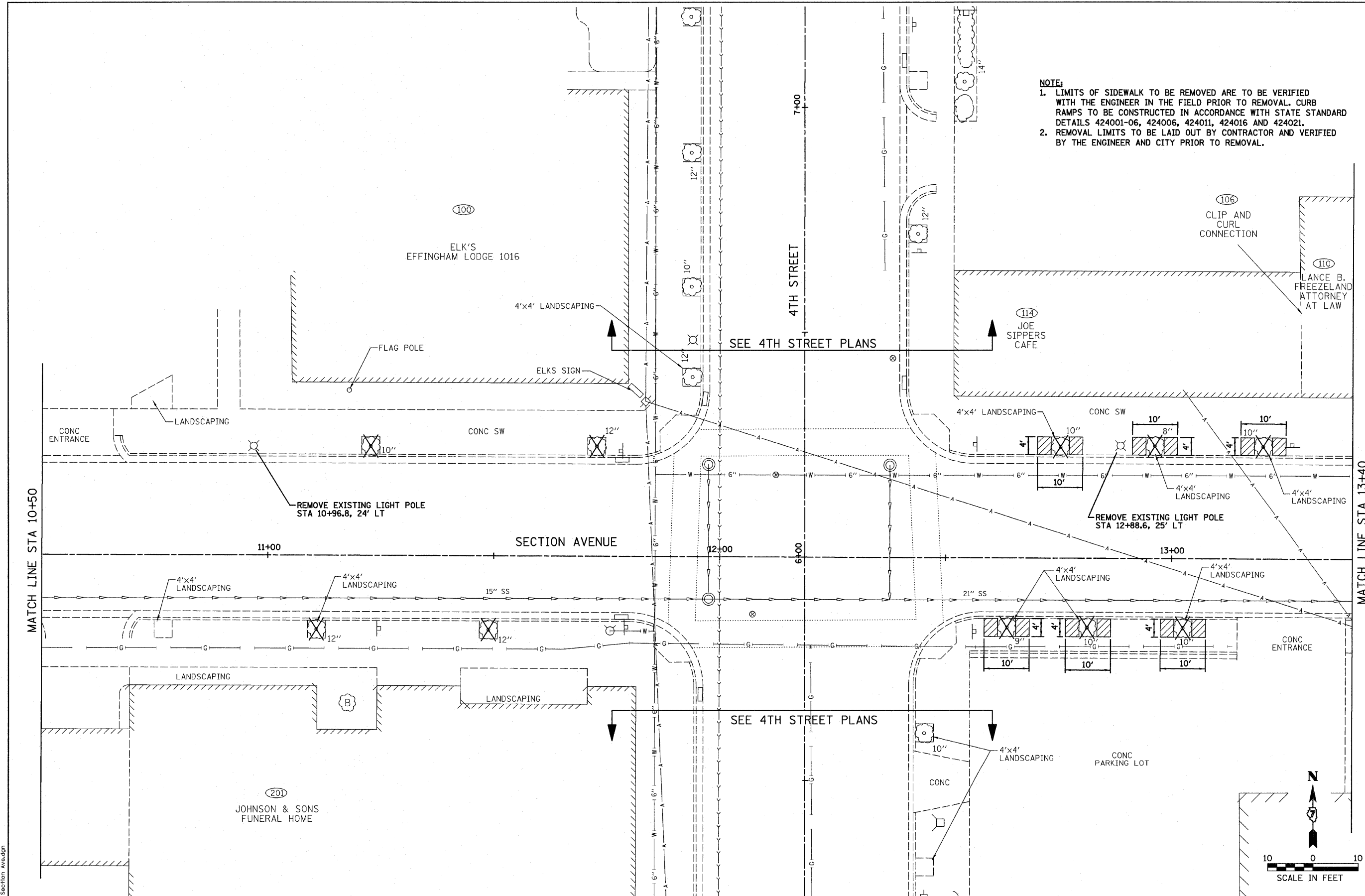
**CITY OF EFFINGHAM
EFFINGHAM COUNTY**

**SECTION AVENUE
REMOVAL PLAN**

SCALE: 1"=10' SHEET NO. OF SHEETS STA. 7+50 TO STA. 10+50

DRAWN BY DRR DATE 2/22/12 CREATED BY RDY	Farnsworth GROUP 104 N. Second Street, Suite A Effingham, Illinois 62401 217/342-0888, 217/342-8888 fax	FILE NO. 24-8575 BOOK NO. SHEET NO. 22 OF 59
---	--	--

- NOTE:**
- LIMITS OF SIDEWALK TO BE REMOVED ARE TO BE VERIFIED WITH THE ENGINEER IN THE FIELD PRIOR TO REMOVAL. CURB RAMPS TO BE CONSTRUCTED IN ACCORDANCE WITH STATE STANDARD DETAILS 424001-06, 424006, 424011, 424016 AND 424021.
 - REMOVAL LIMITS TO BE LAID OUT BY CONTRACTOR AND VERIFIED BY THE ENGINEER AND CITY PRIOR TO REMOVAL.



2/21/2012 01:00:49 Removal Section Avenue.dgn

**EFFINGHAM DOWNTOWN
STREETSCAPE**

**CITY OF EFFINGHAM
EFFINGHAM COUNTY**

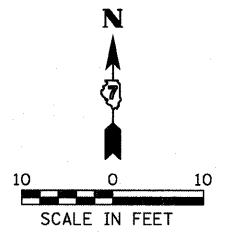
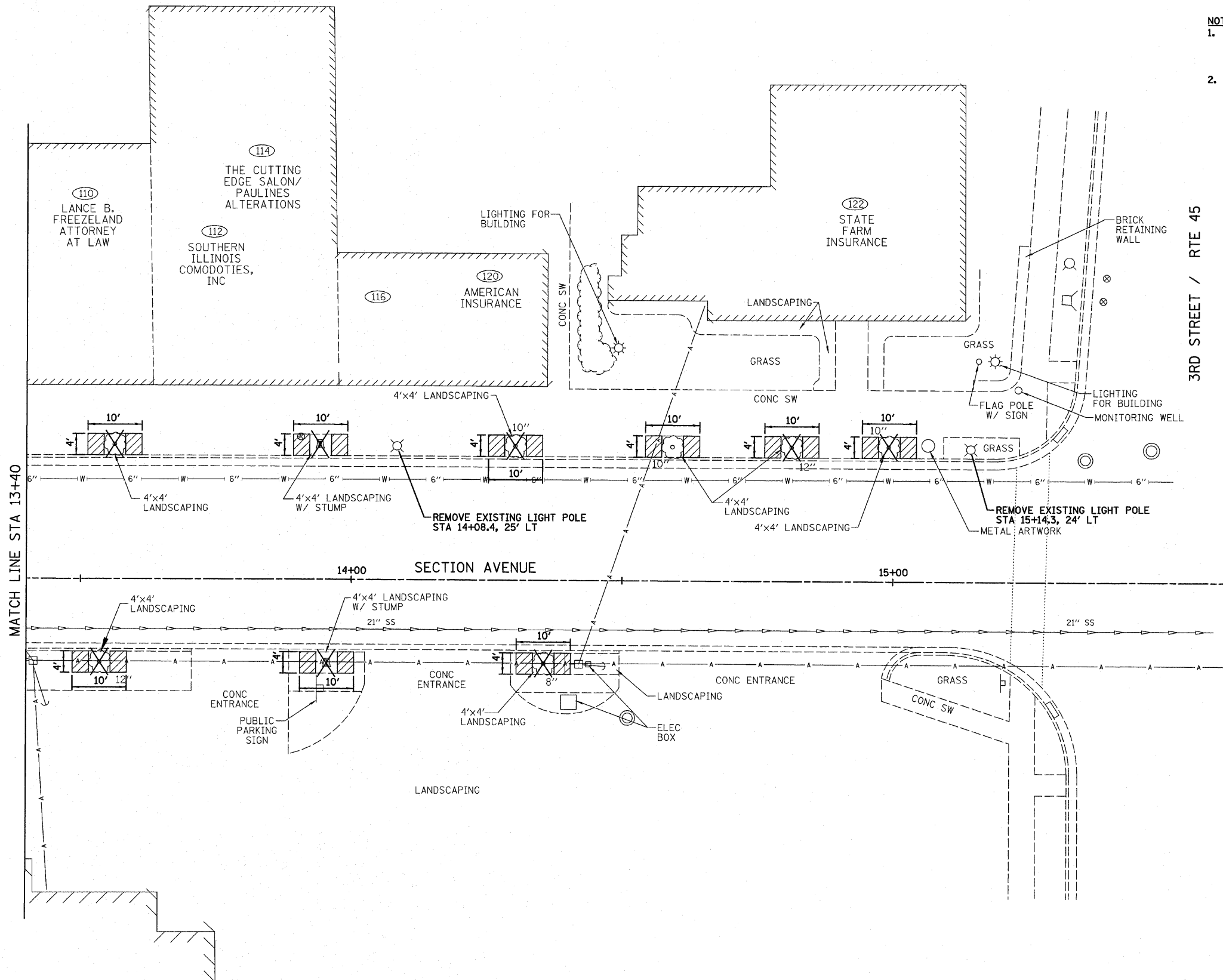
**SECTION AVENUE
REMOVAL PLAN**

SCALE: 1"=10' SHEET NO. OF SHEETS STA. 10+50 TO STA. 13+50

DRAWN BY DRR DATE 2/22/12 CHECKED BY RDY	Farnsworth GROUP 104 N. Second Street, Suite A Effingham, Illinois 62401 217/342-9888, 217/342-9883 fax	FILE NO. 24-8575 BOOK NO. SHEET NO. 23 OF 59
---	---	--

NOTE:

- LIMITS OF SIDEWALK TO BE REMOVED ARE TO BE VERIFIED WITH THE ENGINEER IN THE FIELD PRIOR TO REMOVAL. CURB RAMPS TO BE CONSTRUCTED IN ACCORDANCE WITH STATE STANDARD DETAILS 424001-06, 424006, 424011, 424016 AND 424021.
- REMOVAL LIMITS TO BE LAID OUT BY CONTRACTOR AND VERIFIED BY THE ENGINEER AND CITY PRIOR TO REMOVAL.



2/21/2012 01:00:49:Removal Section Ave.dgn

**EFFINGHAM DOWNTOWN
STREETSCAPE**

**CITY OF EFFINGHAM
EFFINGHAM COUNTY**

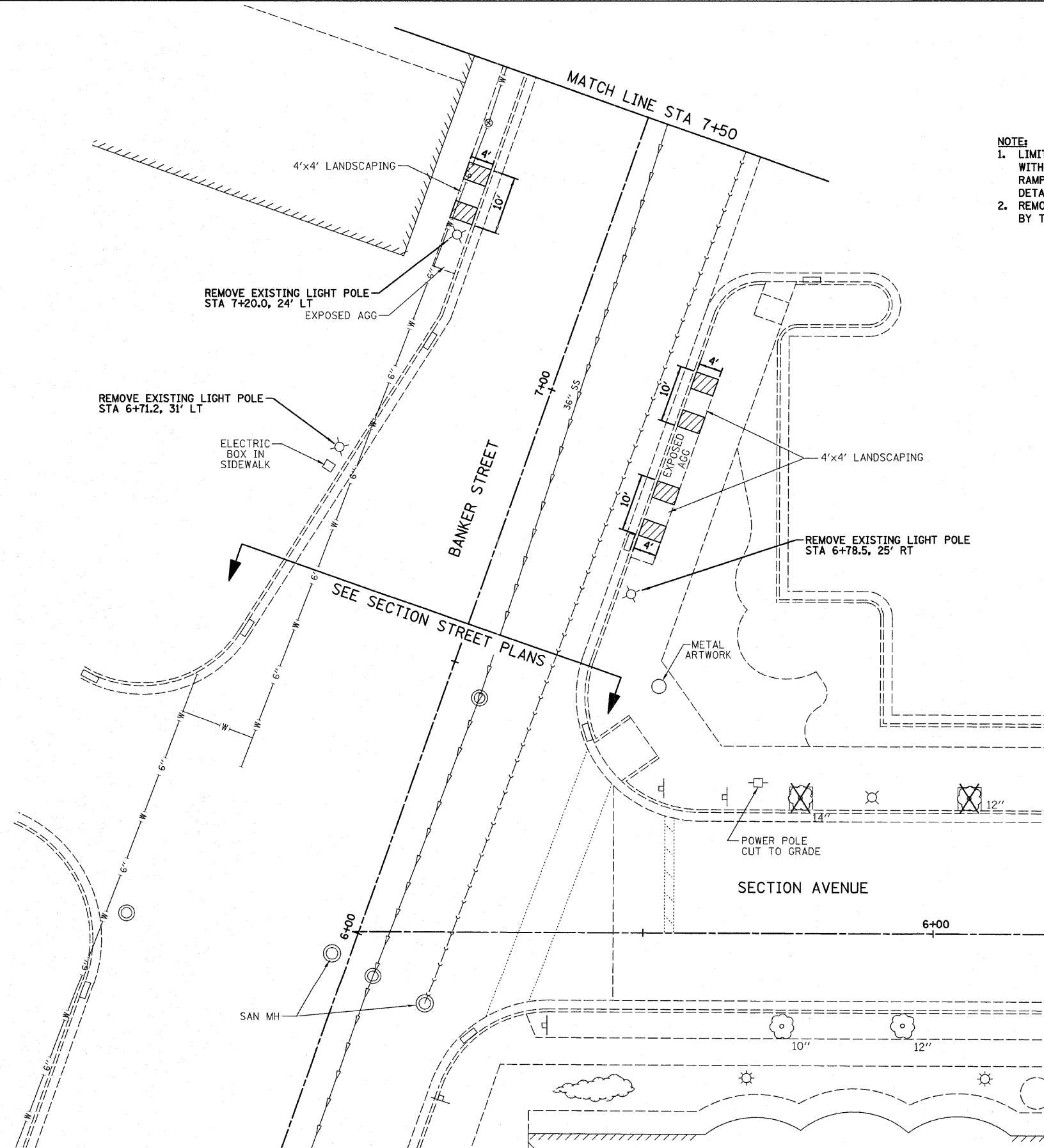
**SECTION AVENUE
REMOVAL PLAN**

SCALE: 1"=10' SHEET NO. OF SHEETS STA. 13+50 TO STA. 15+63

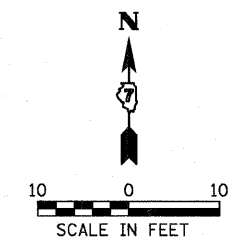
DRAWN BY
DRR
DATE
2/22/12
CHECKED BY
RDY

**Farnsworth
GROUP**
104 N. Second Street, Suite A
Effingham, Illinois 62401
217/342-8888 217/342-8889 fax

FILE NO.
24-8575
BOOK NO.
SHEET NO.
24 OF 59



- NOTE:**
- LIMITS OF SIDEWALK TO BE REMOVED ARE TO BE VERIFIED WITH THE ENGINEER IN THE FIELD PRIOR TO REMOVAL. CURB RAMPS TO BE CONSTRUCTED IN ACCORDANCE WITH STATE STANDARD DETAILS 424001-06, 424006, 424011, 424016 AND 424021.
 - REMOVAL LIMITS TO BE LAID OUT BY CONTRACTOR AND VERIFIED BY THE ENGINEER AND CITY PRIOR TO REMOVAL.



2/21/2012 01:00:49:Removal Banker St.dgn

**EFFINGHAM DOWNTOWN
STREETSCAPE**

**CITY OF EFFINGHAM
EFFINGHAM COUNTY**

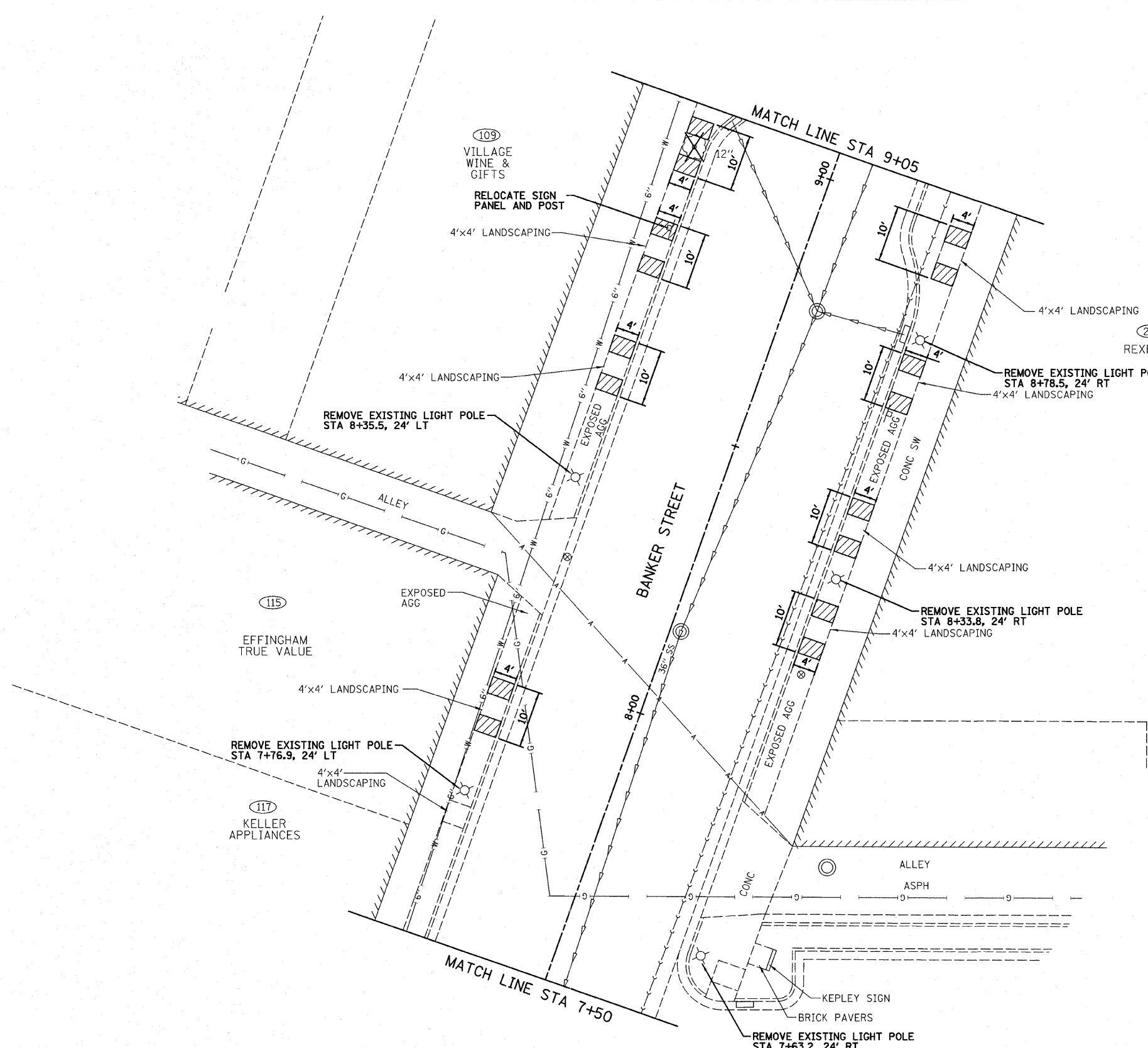
**BANKER STREET
REMOVAL PLAN**

SCALE: 1"=10' SHEET NO. OF SHEETS STA. 6+00 TO STA. 7+50

DRAWN BY
DRR
DATE
2/22/12
CHECKED BY
RDY

**Farnsworth
GROUP**
104 N. Second Street, Suite A
Effingham, Illinois 62401
217/342-5000, 217/342-5003 fax

FILE NO.
24-8575
BOOK NO.
SHEET NO.
25 OF 59



NOTE:
 1. LIMITS OF SIDEWALK TO BE REMOVED ARE TO BE VERIFIED WITH THE ENGINEER IN THE FIELD PRIOR TO REMOVAL. CURB RAMPS TO BE CONSTRUCTED IN ACCORDANCE WITH STATE STANDARD DETAILS 424001-06, 424006, 424011, 424016 AND 424021.
 2. REMOVAL LIMITS TO BE LAID OUT BY CONTRACTOR AND VERIFIED BY THE ENGINEER AND CITY PRIOR TO REMOVAL.

2/21/2012 0:10:04: Removal Banker St.dgn

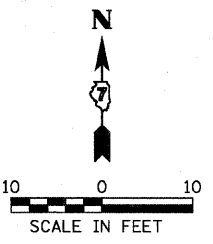
**EFFINGHAM DOWNTOWN
STREETSCAPE**

**CITY OF EFFINGHAM
EFFINGHAM COUNTY**

**BANKER STREET
REMOVAL PLAN**

SCALE: 1"=10' SHEET NO. OF SHEETS STA. 7+50 TO STA. 9+00

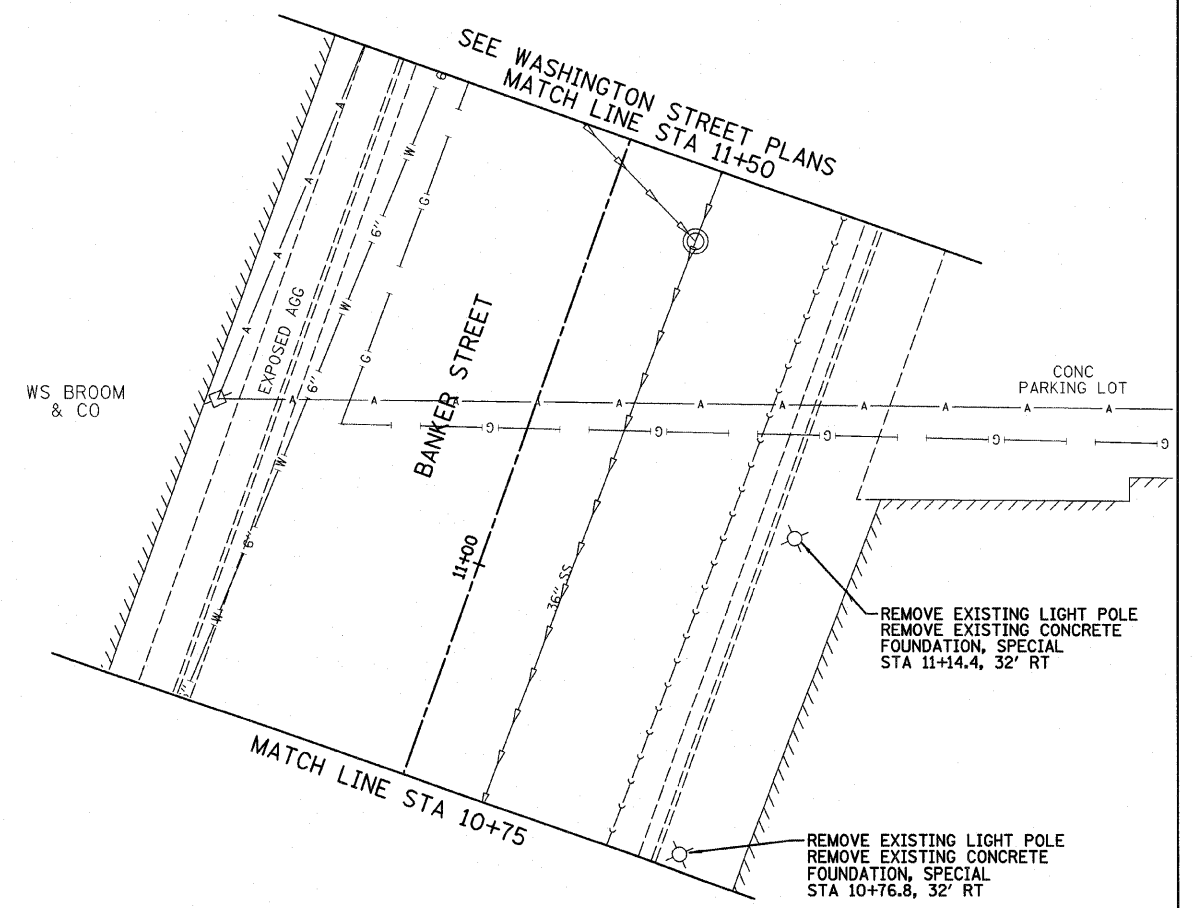
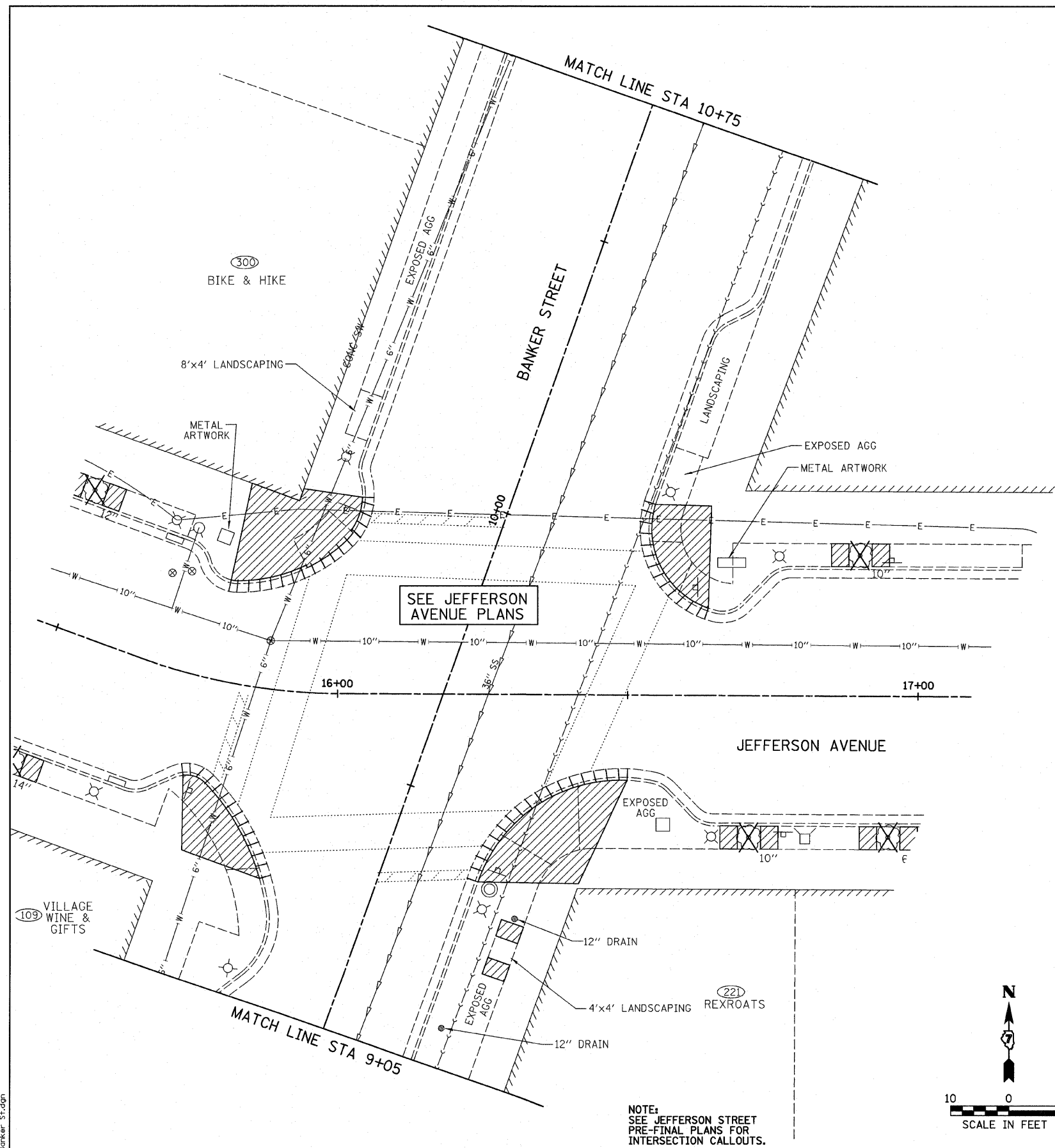
DRAWN BY
DRR
DATE
2/22/12
CHECKED BY
RDY



**Farnsworth
GROUP**
 104 N. Second Street, Suite A
 Effingham, Illinois 62401
 217/442-0000, 217/442-0000 fax

FILE NO.
24-8575
BOOK NO.
SHEET NO.
26 OF 59

- NOTE:**
- LIMITS OF SIDEWALK TO BE REMOVED ARE TO BE VERIFIED WITH THE ENGINEER IN THE FIELD PRIOR TO REMOVAL. CURB RAMPS TO BE CONSTRUCTED IN ACCORDANCE WITH STATE STANDARD DETAILS 424001-06, 424006, 424011, 424016 AND 424021.
 - REMOVAL LIMITS TO BE LAID OUT BY CONTRACTOR AND VERIFIED BY THE ENGINEER AND CITY PRIOR TO REMOVAL.



2/21/2012 0110045 Removal Banker St.dgn

**EFFINGHAM DOWNTOWN
STREETSCAPE**

**CITY OF EFFINGHAM
EFFINGHAM COUNTY**

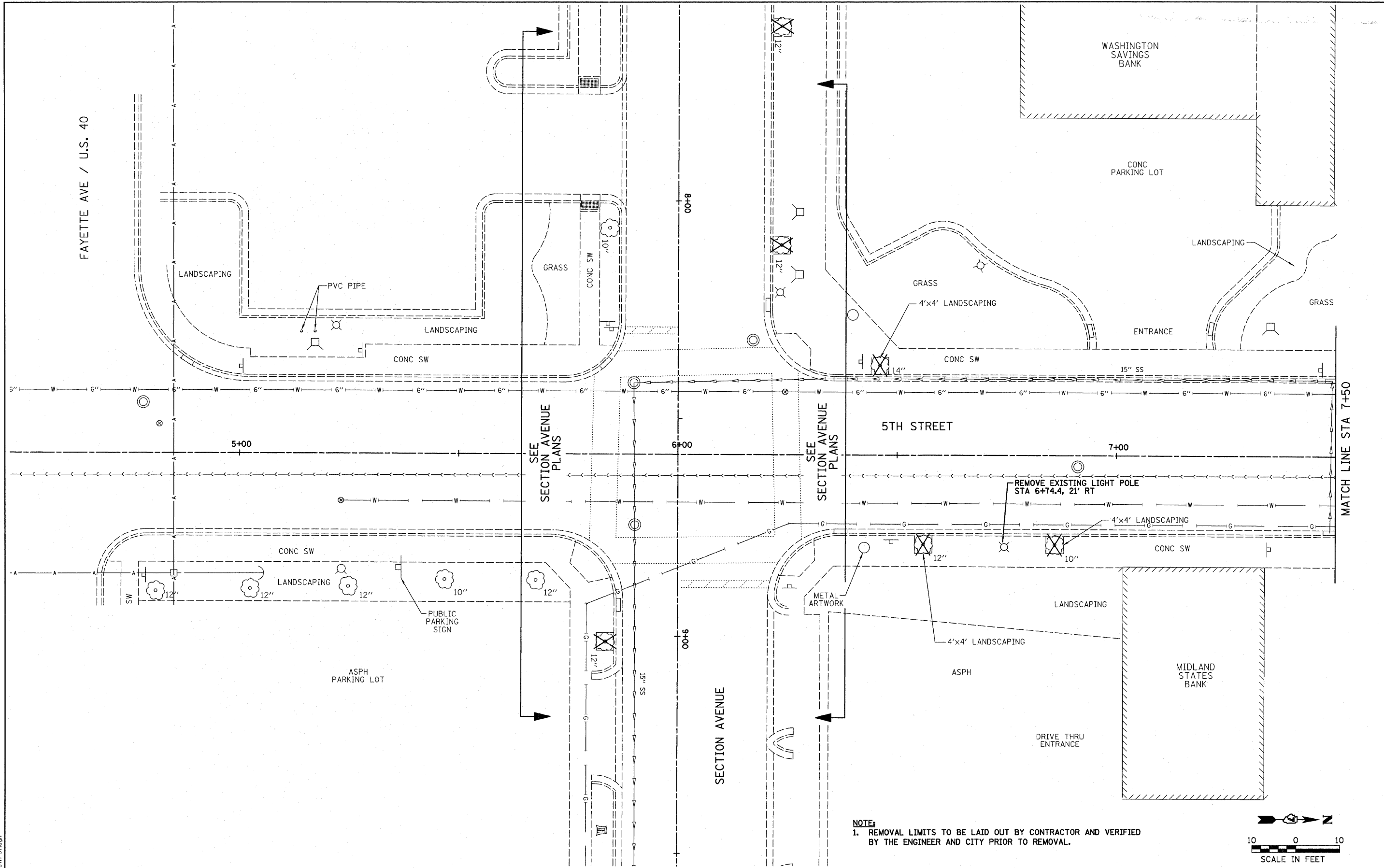
**BANKER STREET
REMOVAL PLAN**

SCALE: 1"=10' SHEET NO. OF SHEETS STA. 9+00 TO STA. 11+50

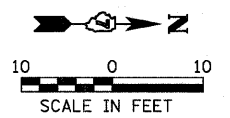
DRAWN BY
DRR
DATE
2/22/12
CHECKED BY
RDY

**Farnsworth
GROUP**
104 N. Second Street, Suite A
Effingham, Illinois 62401
217-342-0000 217-342-0000 fax

FILE NO.
24-8575
BOOK NO.
SHEET NO.
27 of 59



NOTE:
 1. REMOVAL LIMITS TO BE LAID OUT BY CONTRACTOR AND VERIFIED BY THE ENGINEER AND CITY PRIOR TO REMOVAL.



2/21/2012 0110049_ Removal 5th St.dgn

**EFFINGHAM DOWNTOWN
STREETSCAPE**

**CITY OF EFFINGHAM
EFFINGHAM COUNTY**

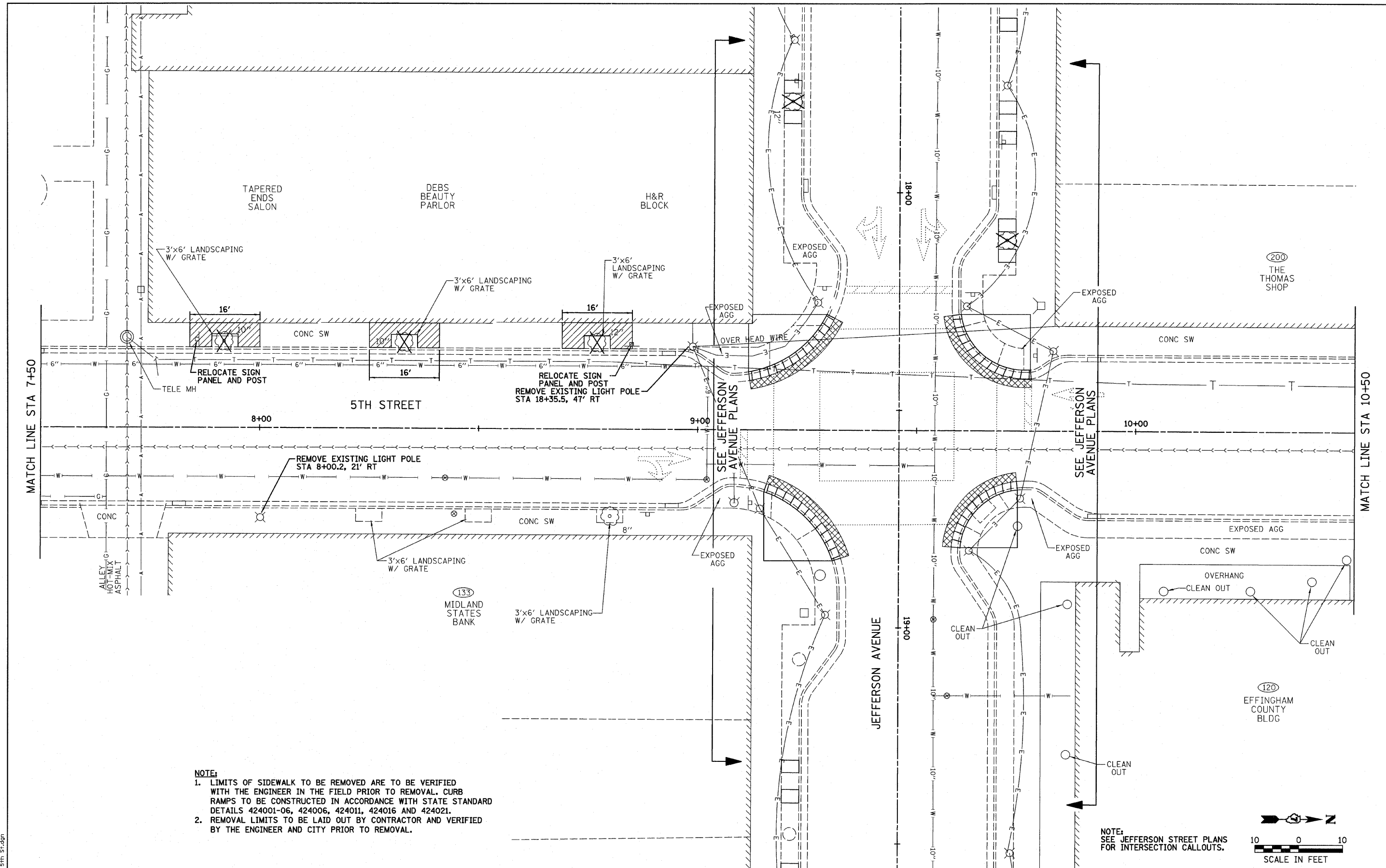
**5th STREET
REMOVAL PLAN**

SCALE: 1"=10' SHEET NO. OF SHEETS STA. 5+00 TO STA. 7+50

DRAWN BY
DRR
DATE
2/22/12
CHECKED BY
RDY


**Farnsworth
GROUP**
 104 N. Second Street, Suite A
 Effingham, Illinois 62401
 217-242-0868, 217-242-8888 fax

FILE NO.
24-8575
BOOK NO.
SHEET NO.
28 OF 59



NOTE:
 1. LIMITS OF SIDEWALK TO BE REMOVED ARE TO BE VERIFIED WITH THE ENGINEER IN THE FIELD PRIOR TO REMOVAL. CURB RAMPS TO BE CONSTRUCTED IN ACCORDANCE WITH STATE STANDARD DETAILS 424001-06, 424006, 424011, 424016 AND 424021.
 2. REMOVAL LIMITS TO BE LAID OUT BY CONTRACTOR AND VERIFIED BY THE ENGINEER AND CITY PRIOR TO REMOVAL.

NOTE:
 SEE JEFFERSON STREET PLANS FOR INTERSECTION CALLOUTS.



2/21/2012 01:00:49:Removal 5th St.dgn

**EFFINGHAM DOWNTOWN
 STREETScape**

**CITY OF EFFINGHAM
 EFFINGHAM COUNTY**

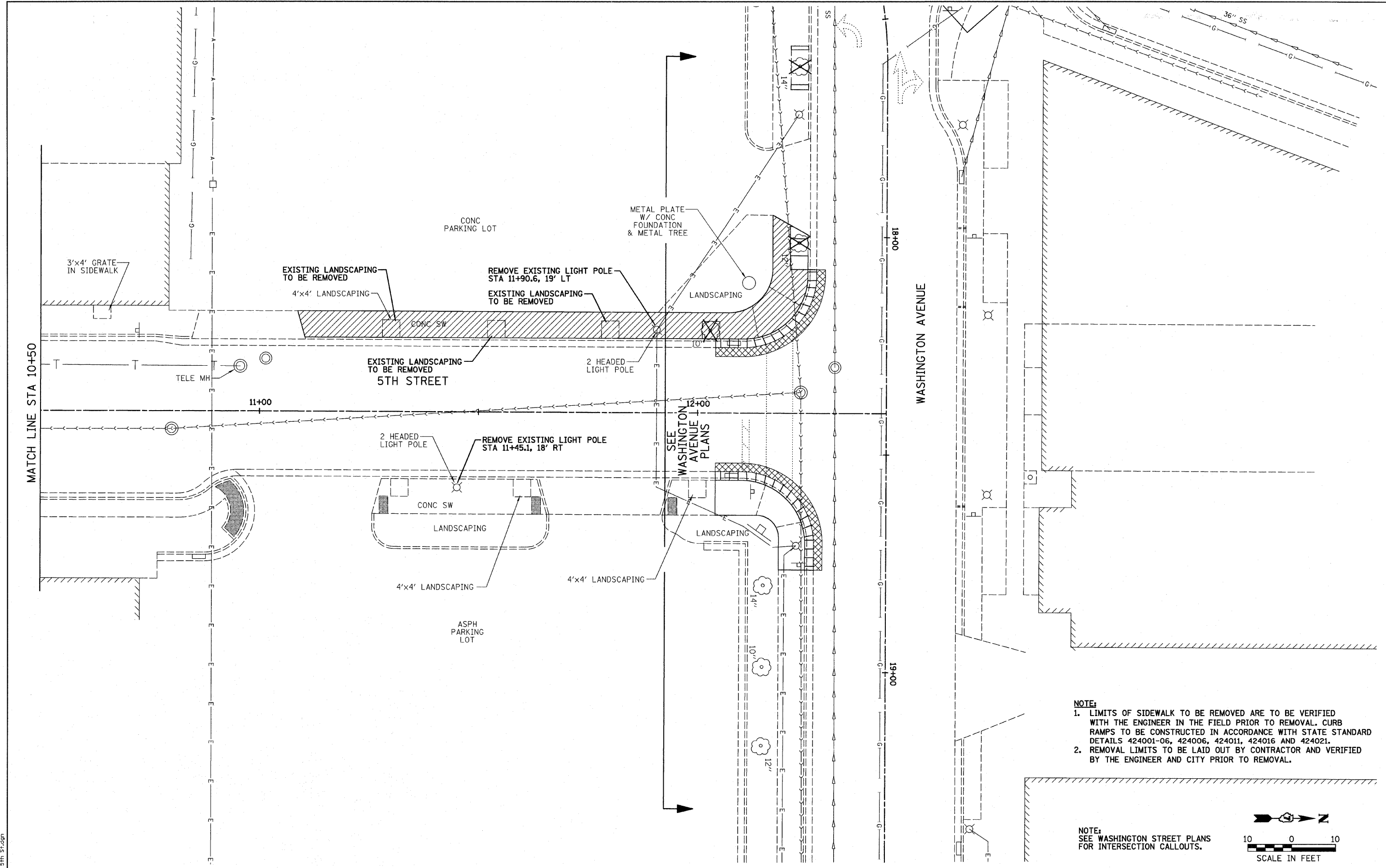
**5th STREET
 REMOVAL PLAN**

SCALE: 1"=10' SHEET NO. OF SHEETS STA. 7+50 TO STA. 10+50

DRAWN BY
 DRR
 DATE
 2/22/12
 CHECKED BY
 RDY

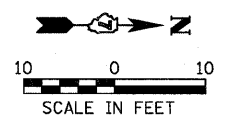
**Farnsworth
 GROUP**
 104 N. Second Street, Suite A
 Effingham, Illinois 62401
 217/342-8888, 217/342-8888 fax

FILE NO.
 24-8575
 BOOK NO.
 SHEET NO.
 29 OF 59



NOTE:
 1. LIMITS OF SIDEWALK TO BE REMOVED ARE TO BE VERIFIED WITH THE ENGINEER IN THE FIELD PRIOR TO REMOVAL. CURB RAMPS TO BE CONSTRUCTED IN ACCORDANCE WITH STATE STANDARD DETAILS 424001-06, 424006, 424011, 424016 AND 424021.
 2. REMOVAL LIMITS TO BE LAID OUT BY CONTRACTOR AND VERIFIED BY THE ENGINEER AND CITY PRIOR TO REMOVAL.

NOTE:
 SEE WASHINGTON STREET PLANS FOR INTERSECTION CALLOUTS.



2/21/2012 0110045_ Removal 5th St.dgn

**EFFINGHAM DOWNTOWN
STREETSCAPE**

**CITY OF EFFINGHAM
EFFINGHAM COUNTY**

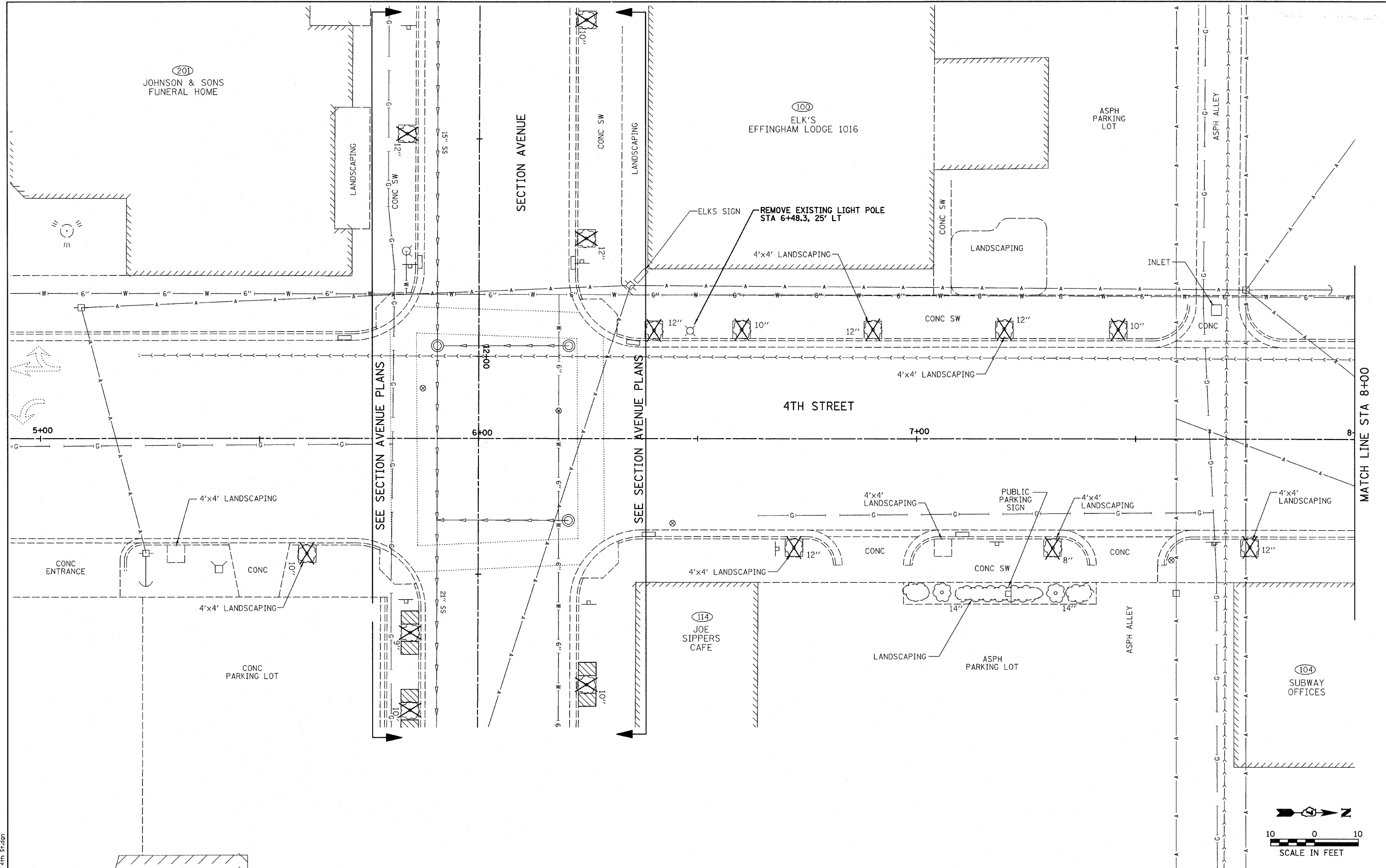
**5th STREET
REMOVAL PLAN**

SCALE: 1"=10' SHEET NO. OF SHEETS STA. 10+50 TO STA. 12+43.07

DRAWN BY
DRR
DATE
2/22/12
CHECKED BY
RDY

Farnsworth GROUP
 104 N. Second Street, Suite A
 Effingham, Illinois 62401
 217/342-0900, 217/342-8888 fax

FILE NO.
24-8575
BOOK NO.
SHEET NO.
30 of 59



2/21/2012 01:00:51 Removal 4th St.dgn

**EFFINGHAM DOWNTOWN
STREETScape**

**CITY OF EFFINGHAM
EFFINGHAM COUNTY**

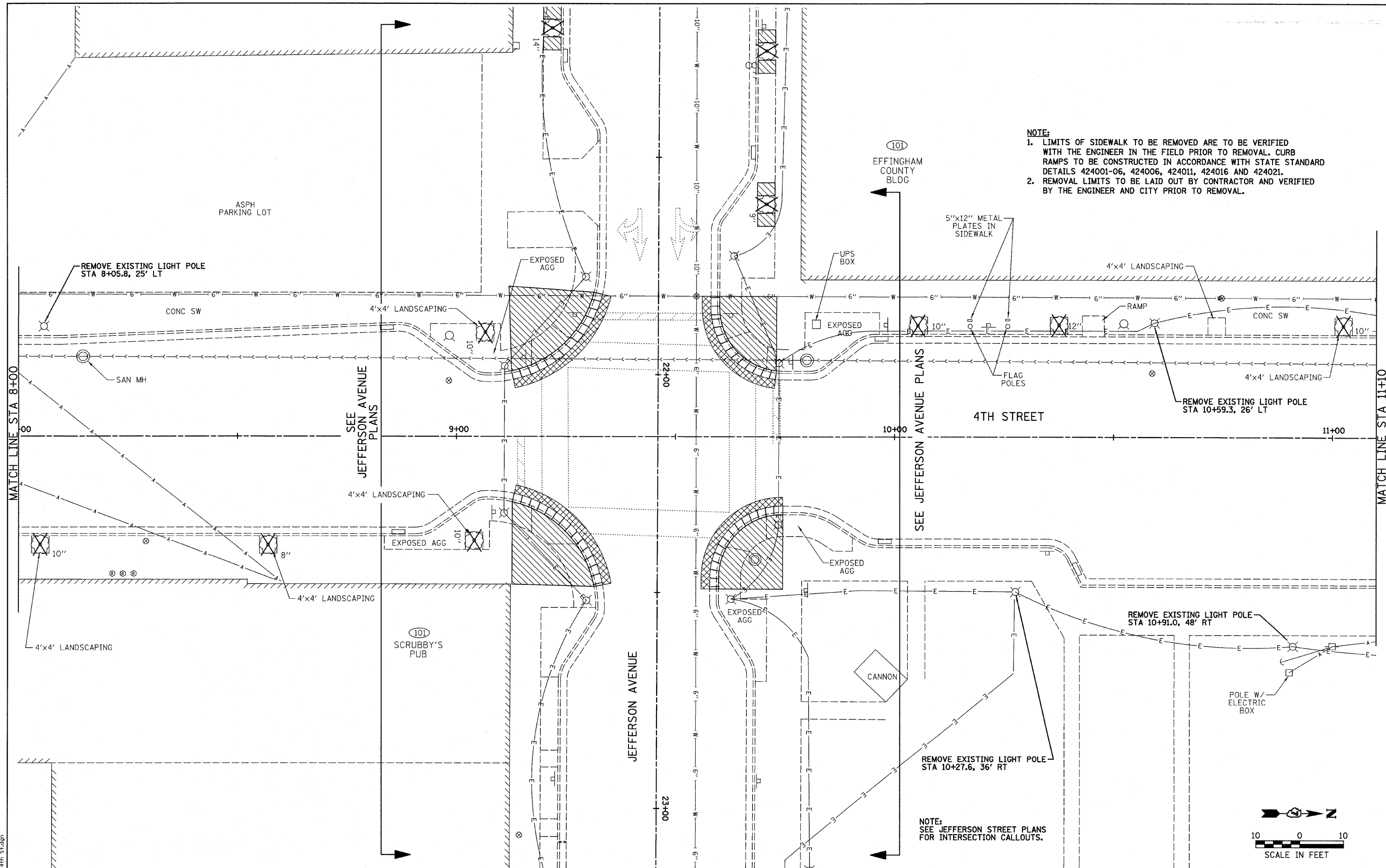
**4th STREET
REMOVAL PLAN**

SCALE: 1"=10' SHEET NO. OF SHEETS STA. 5+00 TO STA. 8+00

DRAWN BY
DATE
2/22/12
CHECKED BY
RDY

Farnsworth
GROUP
104 N. Second Street, Suite A
Effingham, Illinois 62401
217/242-0000, 217/242-0000 fax

FILE NO.
24-8575
BOOK NO.
SHEET NO.
31 of 59



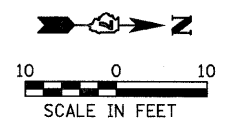
NOTE:
 1. LIMITS OF SIDEWALK TO BE REMOVED ARE TO BE VERIFIED WITH THE ENGINEER IN THE FIELD PRIOR TO REMOVAL. CURB RAMPS TO BE CONSTRUCTED IN ACCORDANCE WITH STATE STANDARD DETAILS 424001-06, 424006, 424011, 424016 AND 424021.
 2. REMOVAL LIMITS TO BE LAID OUT BY CONTRACTOR AND VERIFIED BY THE ENGINEER AND CITY PRIOR TO REMOVAL.

SEE JEFFERSON AVENUE PLANS

SEE JEFFERSON AVENUE PLANS

SEE JEFFERSON AVENUE PLANS

NOTE:
SEE JEFFERSON STREET PLANS FOR INTERSECTION CALLOUTS.



2/21/2012 0110c49_Removal 4th S1.dgn

**EFFINGHAM DOWNTOWN
STREETSCAPE**

**CITY OF EFFINGHAM
EFFINGHAM COUNTY**

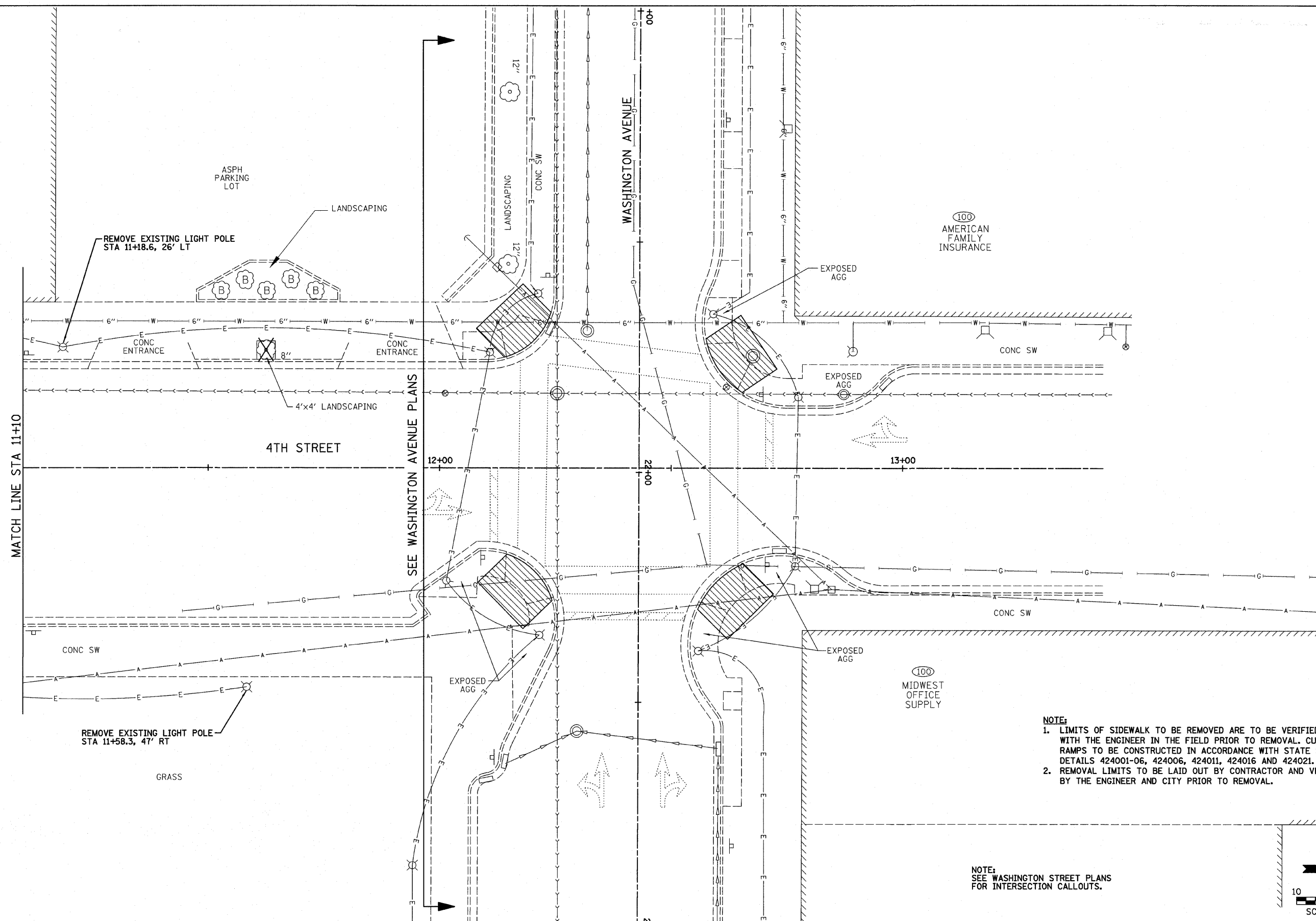
**4th STREET
REMOVAL PLAN**

SCALE: 1"=10' SHEET NO. OF SHEETS STA. 8+00 TO STA. 11+00

DRAWN BY
DRR
DATE
2/22/12
CHECKED BY
RDY

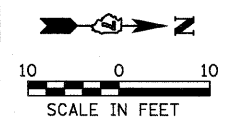
**Farnsworth
GROUP**
104 N. Second Street, Suite A
Effingham, Illinois 62401
217/342-8888, 217/342-8889 fax

FILE NO.
24-8575
BOOK NO.
SHEET NO.
32 OF 59



NOTE:
 1. LIMITS OF SIDEWALK TO BE REMOVED ARE TO BE VERIFIED WITH THE ENGINEER IN THE FIELD PRIOR TO REMOVAL. CURB RAMPS TO BE CONSTRUCTED IN ACCORDANCE WITH STATE STANDARD DETAILS 424001-06, 424006, 424011, 424016 AND 424021.
 2. REMOVAL LIMITS TO BE LAID OUT BY CONTRACTOR AND VERIFIED BY THE ENGINEER AND CITY PRIOR TO REMOVAL.

NOTE:
 SEE WASHINGTON STREET PLANS FOR INTERSECTION CALLOUTS.



2/21/2012 01100493 Removal 4th St.dgn

**EFFINGHAM DOWNTOWN
STREETSCAPE**

**CITY OF EFFINGHAM
EFFINGHAM COUNTY**

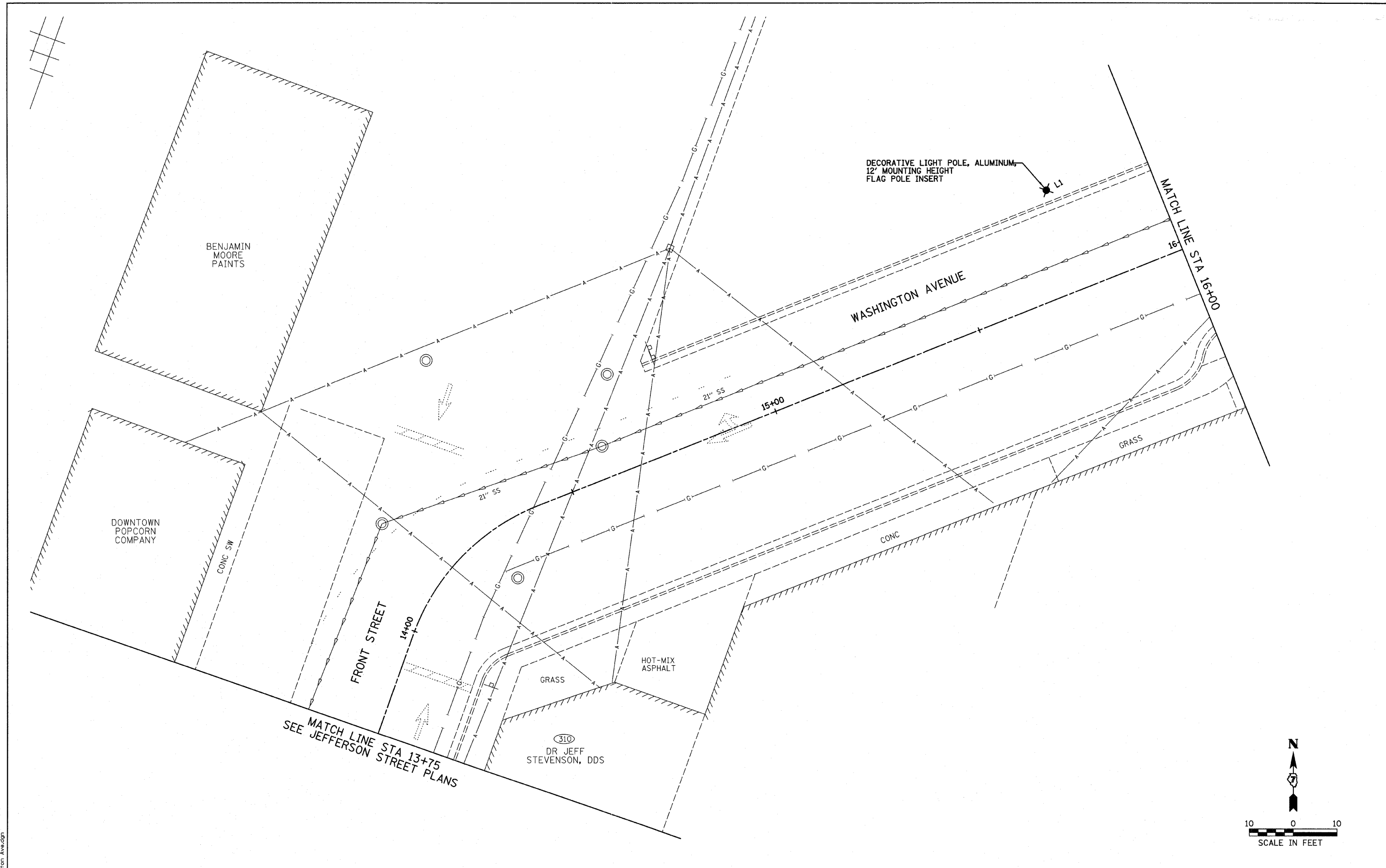
**4th STREET
REMOVAL PLAN**

SCALE: 1"=10' SHEET NO. OF SHEETS STA. 11+00 TO STA. 13+00

DRAWN BY
DRR
DATE
2/22/12
CHECKED BY
RDY

**Farnsworth
GROUP**
 104 N. Second Street, Suite A
 Effingham, Illinois 62401
 217-342-9999, 217-342-9999 fax

FILE NO.
24-8575
BOOK NO.
SHEET NO.
33 of 59



DECORATIVE LIGHT POLE, ALUMINUM,
12' MOUNTING HEIGHT
FLAG POLE INSERT

L1

BENJAMIN
MOORE
PAINTS

DOWNTOWN
POPCORN
COMPANY

CONC SW

FRONT STREET

14+00

MATCH LINE STA 13+75
SEE JEFFERSON STREET PLANS

310
DR JEFF
STEVENSON, DDS

HOT-MIX
ASPHALT

GRASS

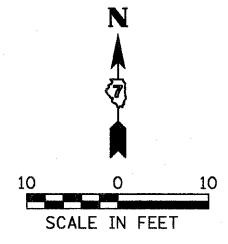
CONC

GRASS

WASHINGTON AVENUE

15+00

MATCH LINE STA 16+00



2/21/2012
0100049 Washington Ave.dgn

**EFFINGHAM DOWNTOWN
STREETSCAPE**

**CITY OF EFFINGHAM
EFFINGHAM COUNTY**

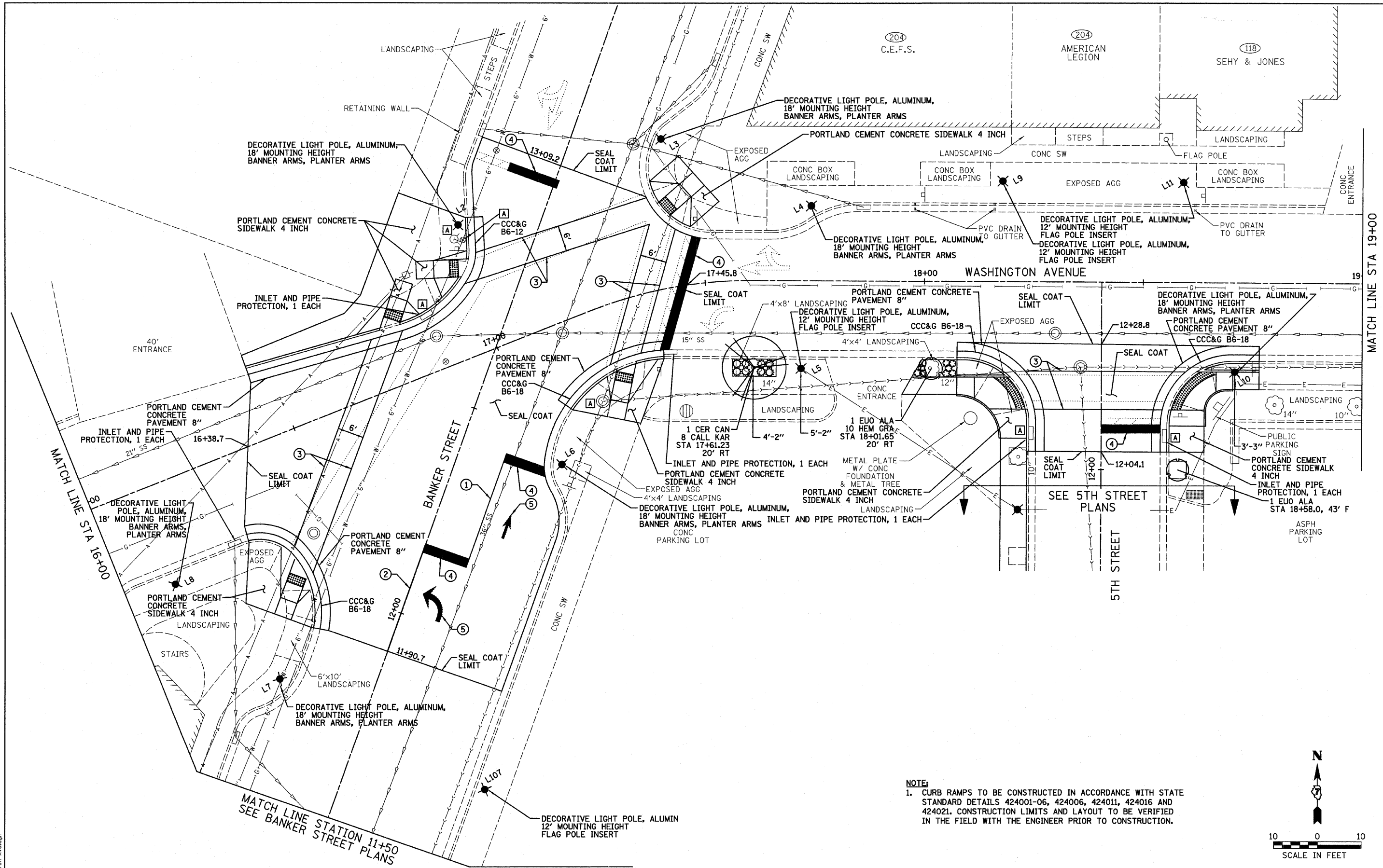
**FRONT STREET & WASHINGTON AVENUE
PLAN**

SCALE: 1"=10' SHEET NO. OF SHEETS STA. 13+75 TO STA. 16+00

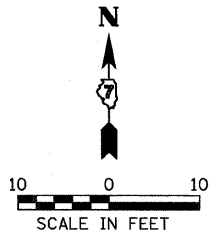
DRAWN BY
DRR
DATE
2/22/12
CHECKED BY
RDY

**Farnsworth
GROUP**
104 N. Second Street, Suite A
Effingham, Illinois 62401
217/342-0000, 217/342-0000 fax

FILE NO.
24-8575
BOOK NO.
SHEET NO.
34 OF 59



NOTE:
 1. CURB RAMPS TO BE CONSTRUCTED IN ACCORDANCE WITH STATE STANDARD DETAILS 424001-06, 424006, 424011, 424016 AND 424021. CONSTRUCTION LIMITS AND LAYOUT TO BE VERIFIED IN THE FIELD WITH THE ENGINEER PRIOR TO CONSTRUCTION.



2/21/2012 01:00:49 Washington Ave.dgn

**EFFINGHAM DOWNTOWN
STREETSCAPE**

**CITY OF EFFINGHAM
EFFINGHAM COUNTY**

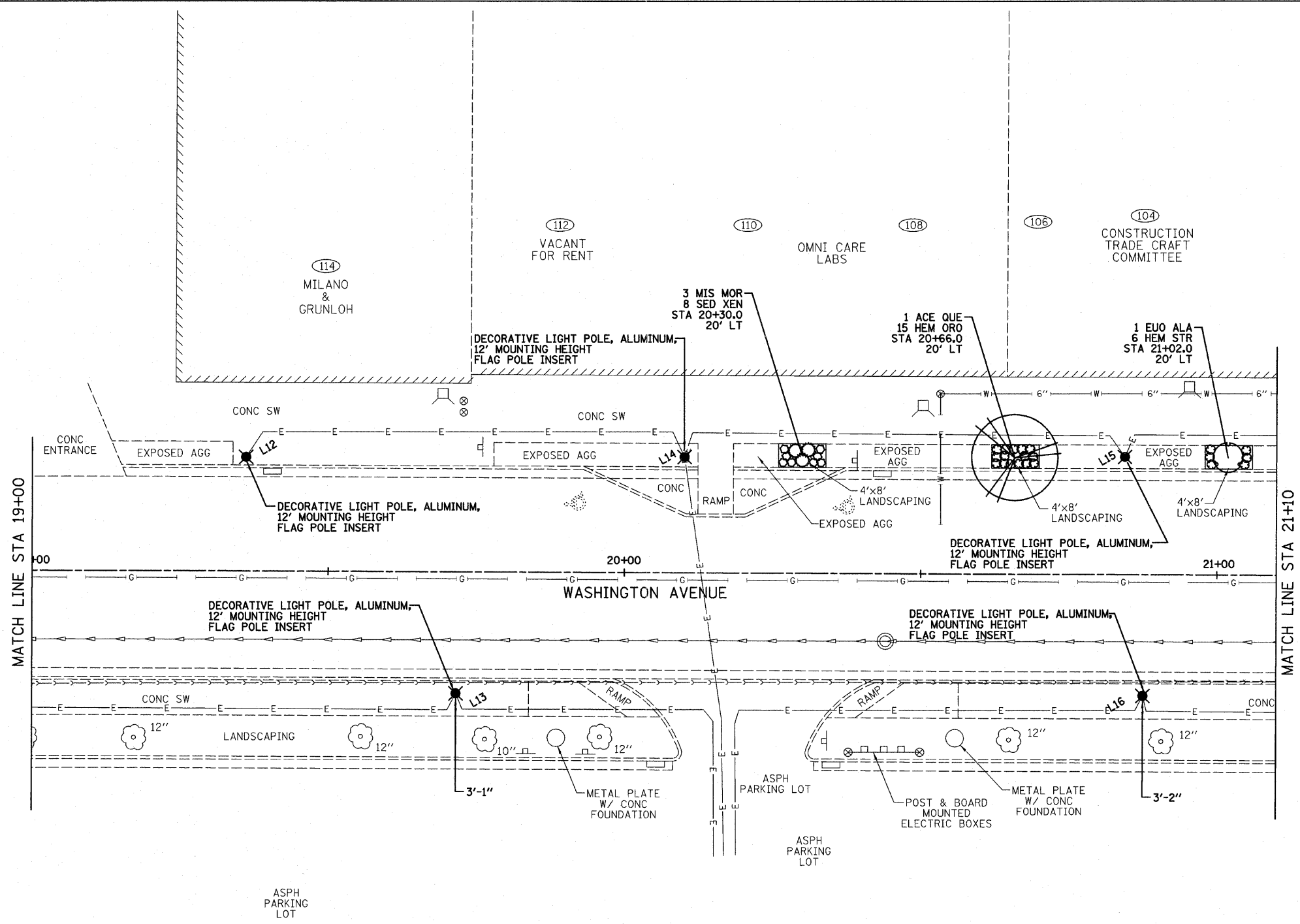
**WASHINGTON AVENUE
PLAN**

SCALE: 1"=10' SHEET NO. OF SHEETS STA. 16+00 TO STA. 19+00

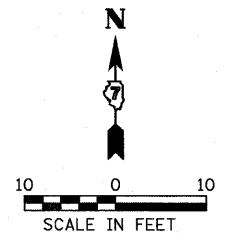
DRAWN BY
DRR
DATE
2/22/12
CHECKED BY
RDY

**Farnsworth
GROUP**
 104 N. Second Street, Suite A
 Effingham, Illinois 62401
 217/242-0000, 217/242-0000 fax

FILE NO.
24-8575
BOOK NO.
SHEET NO.
35 of 59



2/21/2012 0110049 Washington Ave.dgn



**EFFINGHAM DOWNTOWN
STREETSCAPE**

**CITY OF EFFINGHAM
EFFINGHAM COUNTY**

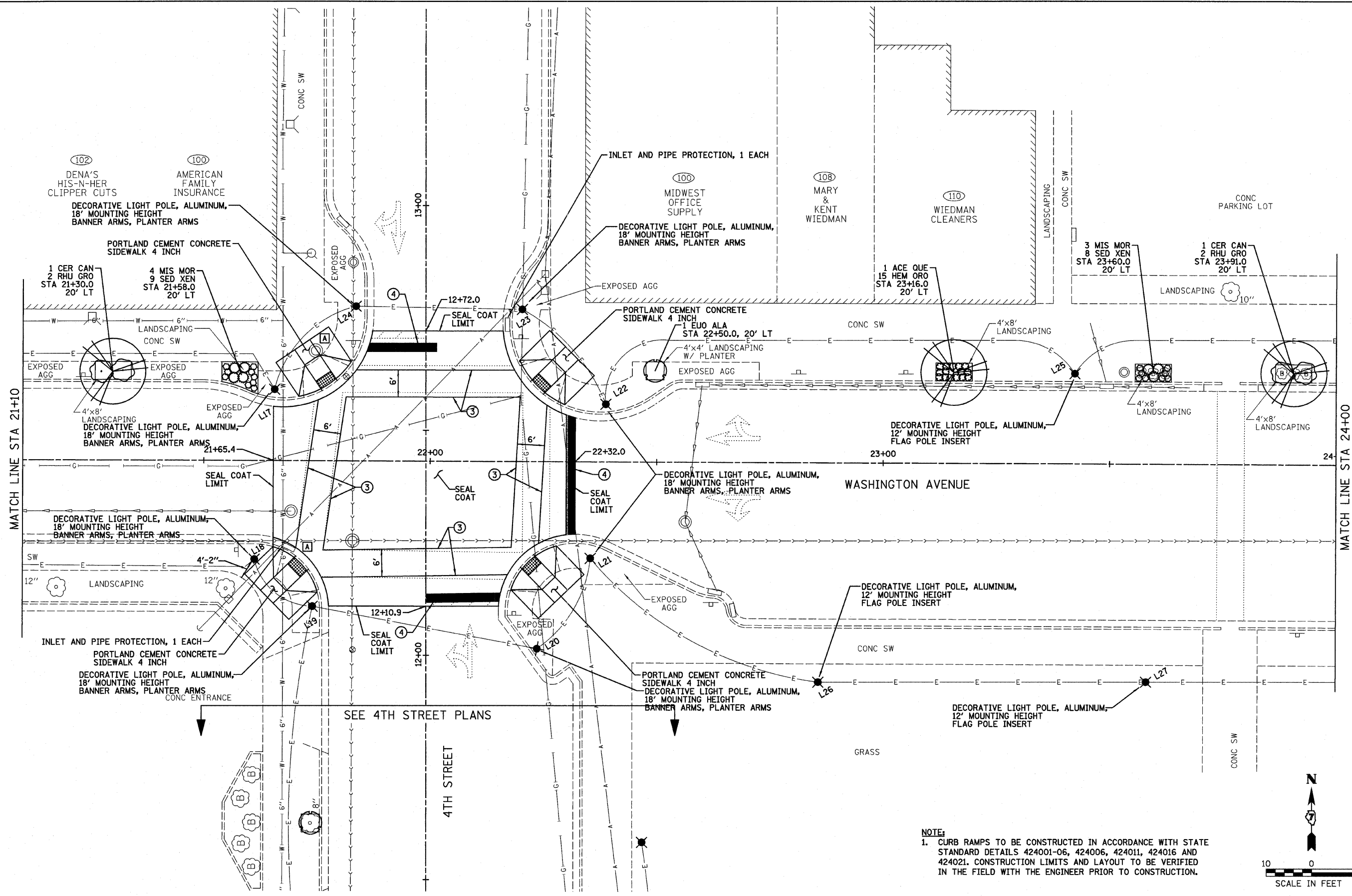
**WASHINGTON AVENUE
PLAN**

SCALE: 1"=10' SHEET NO. OF SHEETS STA. 19+00 TO STA. 21+00

DRAWN BY
DRR
DATE
2/22/12
CHECKED BY
RDY

**Farnsworth
GROUP**
104 N. Second Street, Suite A
Effingham, Illinois 62401
317-342-0000, 317-342-0003 fax

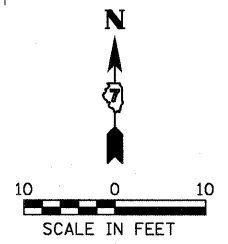
FILE NO.
24-8575
BOOK NO.
SHEET NO.
36 OF 59



MATCH LINE STA 21+10

MATCH LINE STA 24+00

NOTE:
 1. CURB RAMPS TO BE CONSTRUCTED IN ACCORDANCE WITH STATE STANDARD DETAILS 424001-06, 424006, 424011, 424016 AND 424021. CONSTRUCTION LIMITS AND LAYOUT TO BE VERIFIED IN THE FIELD WITH THE ENGINEER PRIOR TO CONSTRUCTION.



2/21/2012
 01:00:49 Washington Ave.dgn

**EFFINGHAM DOWNTOWN
 STREETSCAPE**

**CITY OF EFFINGHAM
 EFFINGHAM COUNTY**

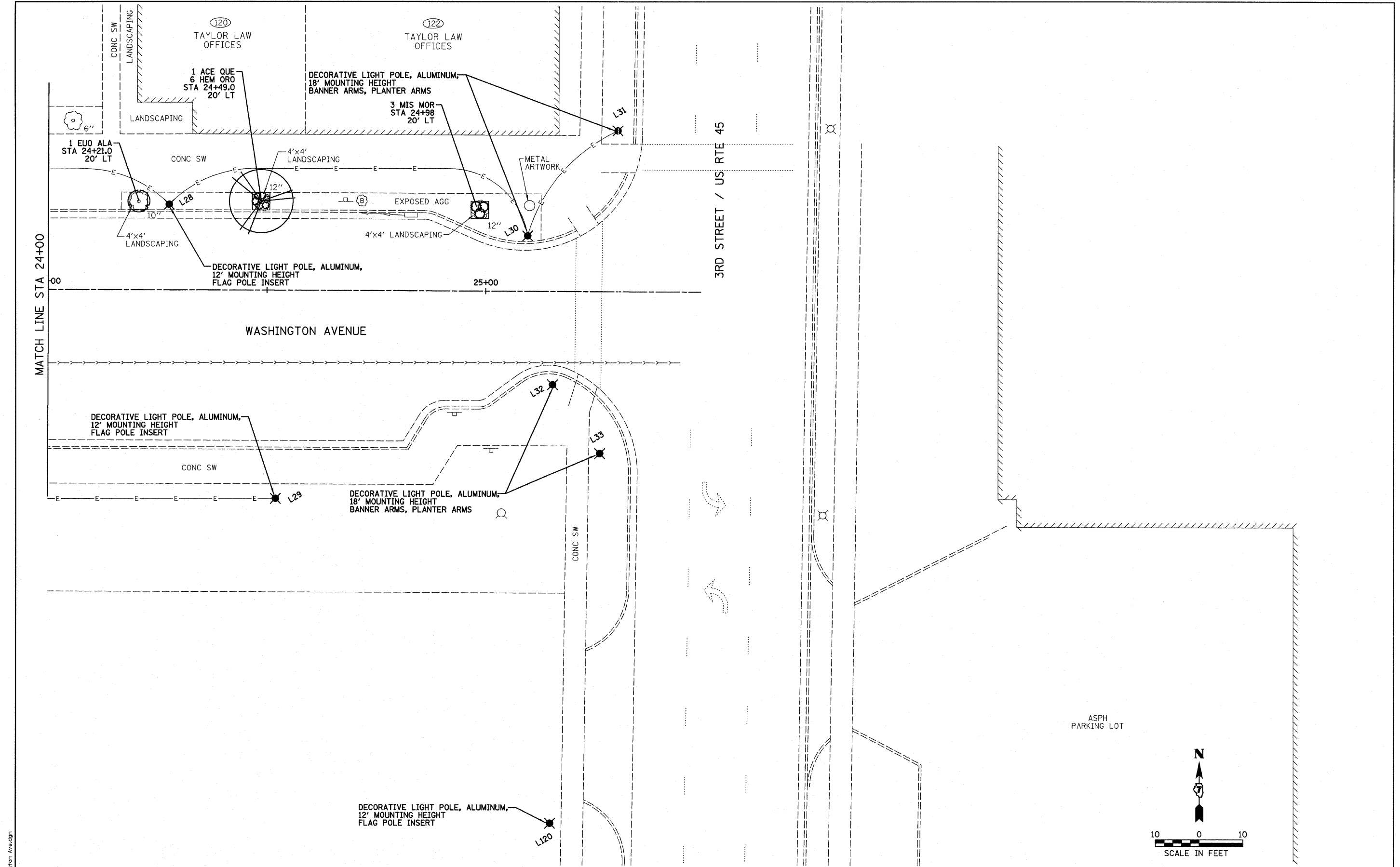
**WASHINGTON AVENUE
 PLAN**

SCALE: 1"=10' SHEET NO. OF SHEETS STA. 21+00 TO STA. 24+00

DRAWN BY
 DRR
 DATE
 2/22/12
 CHECKED BY
 RDY

**Farnsworth
 GROUP**
 104 N. Second Street, Suite A
 Effingham, Illinois 62401
 217-343-9986, 217-343-8889 fax

FILE NO.
 24-8575
 BOOK NO.
 SHEET NO.
 37 OF 59



2/21/2012 0110049 Washington Ave.dgn

**EFFINGHAM DOWNTOWN
STREETSCAPE**

**CITY OF EFFINGHAM
EFFINGHAM COUNTY**

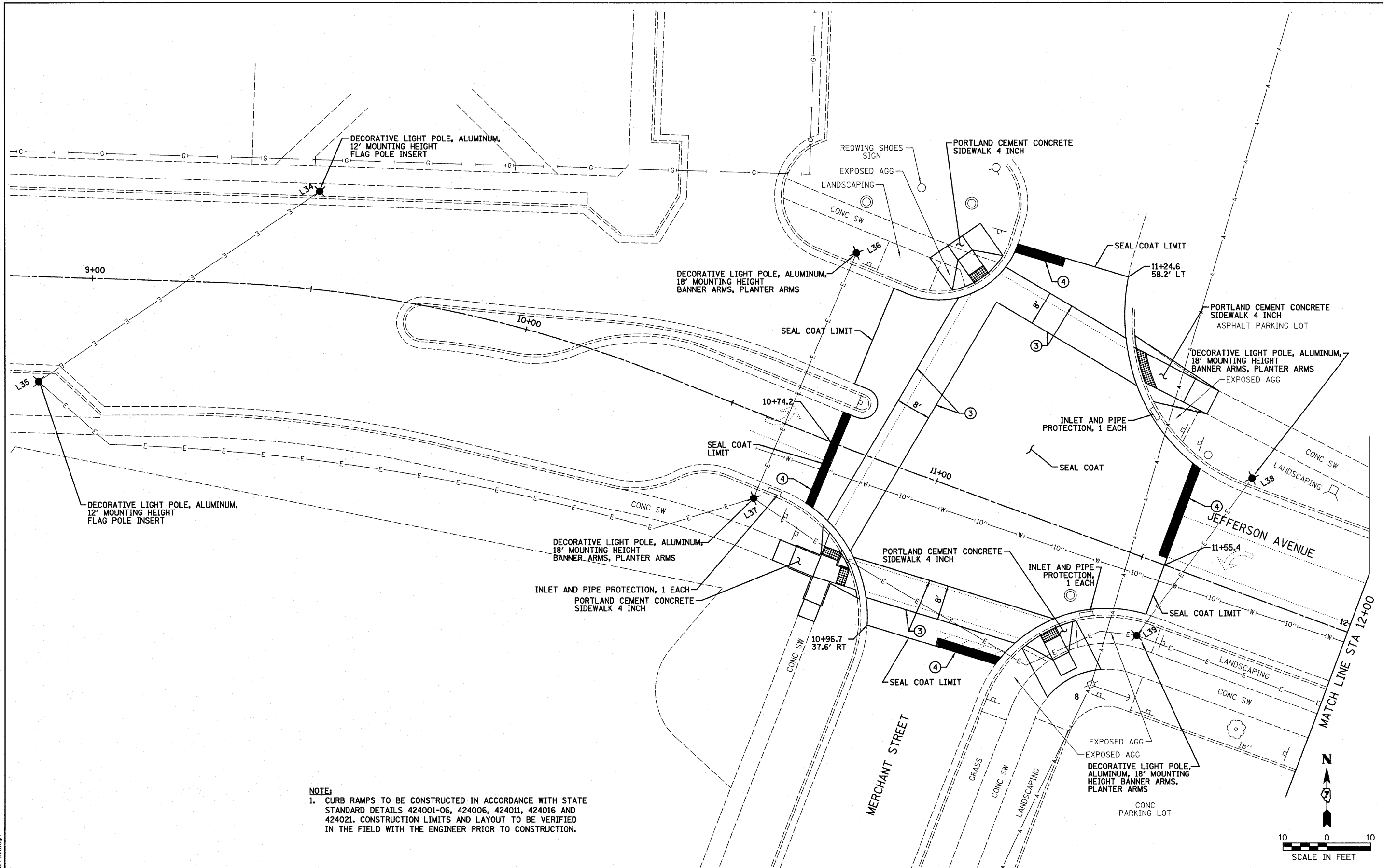
**WASHINGTON AVENUE
PLAN**

SCALE: 1"=10' SHEET NO. OF SHEETS STA. 24+00 TO STA. 25+49.1

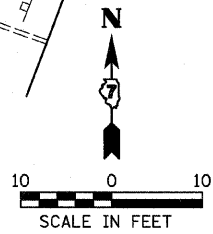
DRAWN BY
DRR
DATE
2/22/12
CHECKED BY
RDY

**Farnsworth
GROUP**
104 N. Second Street, Suite A
Effingham, Illinois 62401
617-942-9999, 217-942-9999 fax

FILE NO.
24-8575
BOOK NO.
SHEET NO.
38 of 59



NOTE:
 1. CURB RAMPS TO BE CONSTRUCTED IN ACCORDANCE WITH STATE STANDARD DETAILS 424001-06, 424006, 424011, 424016 AND 424021. CONSTRUCTION LIMITS AND LAYOUT TO BE VERIFIED IN THE FIELD WITH THE ENGINEER PRIOR TO CONSTRUCTION.



2/21/2012 01:00:49 Jefferson Ave.dgn

**EFFINGHAM DOWNTOWN
STREETSCAPE**

**CITY OF EFFINGHAM
EFFINGHAM COUNTY**

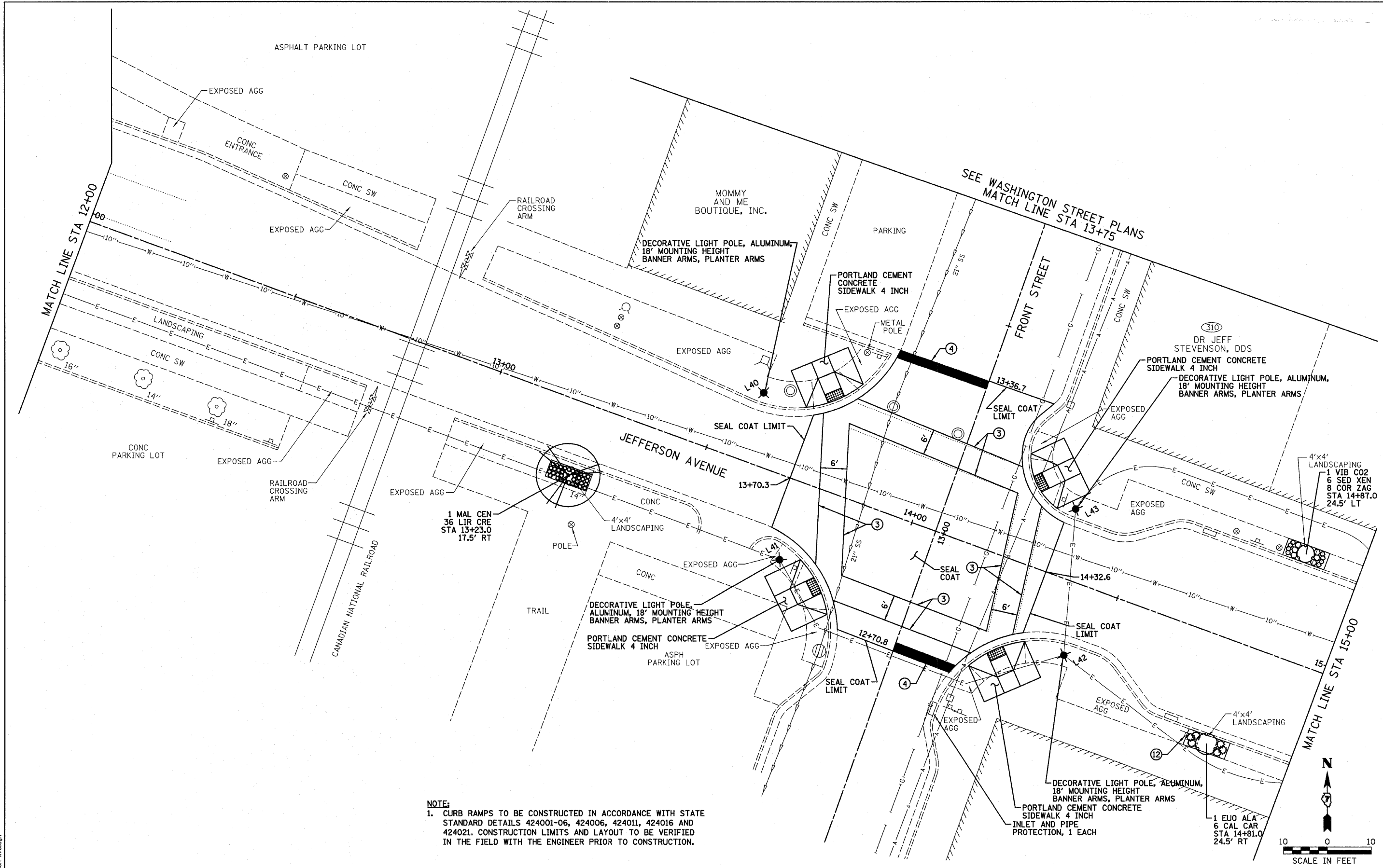
**JEFFERSON AVENUE
PLAN**

SCALE: 1"=10' SHEET NO. OF SHEETS STA. 9+00 TO STA. 12+00

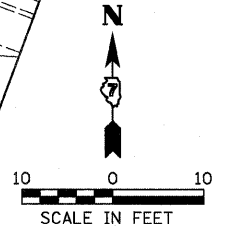
DRAWN BY
DRR
DATE
2/22/12
CHECKED BY
RDY

**Farnsworth
GROUP**
 104 N. Second Street, Suite A
 Effingham, Illinois 62401
 217/342-9999, 217/342-9993 fax

FILE NO.
24-8575
BOOK NO.
SHEET NO.
39 OF 59



NOTE:
 1. CURB RAMPS TO BE CONSTRUCTED IN ACCORDANCE WITH STATE STANDARD DETAILS 424001-06, 424006, 424011, 424016 AND 424021. CONSTRUCTION LIMITS AND LAYOUT TO BE VERIFIED IN THE FIELD WITH THE ENGINEER PRIOR TO CONSTRUCTION.



**EFFINGHAM DOWNTOWN
STREETSCAPE**

**CITY OF EFFINGHAM
EFFINGHAM COUNTY**

**JEFFERSON AVENUE
PLAN**

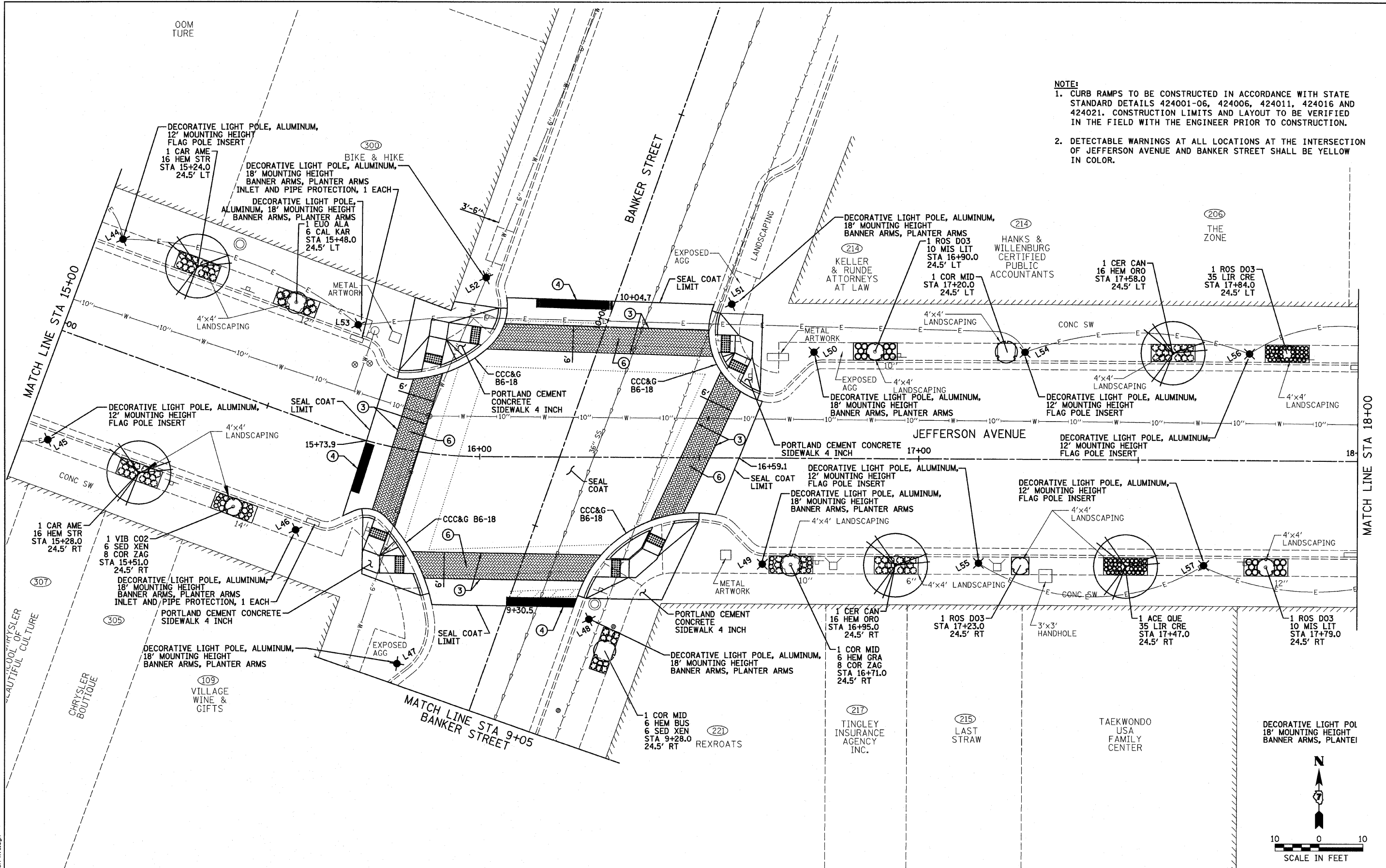
SCALE: 1"=10' SHEET NO. OF SHEETS STA. 12+00 TO STA. 15+00

DRAWN BY
DRR
DATE
2/22/12
CHECKED BY
RDY

**Farnsworth
GROUP**
 104 N. Second Street, Suite A
 Effingham, Illinois 62401
 217/242-0900, 217/242-0909 fax

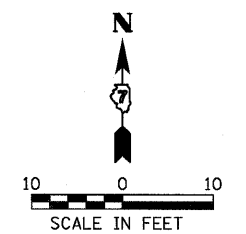
FILE NO.
24-8575
BOOK NO.
SHEET NO.
40 of 59

2/21/2012 0110049 Jefferson Ave.dgn



NOTE:

- CURB RAMPS TO BE CONSTRUCTED IN ACCORDANCE WITH STATE STANDARD DETAILS 424001-06, 424006, 424011, 424016 AND 424021. CONSTRUCTION LIMITS AND LAYOUT TO BE VERIFIED IN THE FIELD WITH THE ENGINEER PRIOR TO CONSTRUCTION.
- DETECTABLE WARNINGS AT ALL LOCATIONS AT THE INTERSECTION OF JEFFERSON AVENUE AND BANKER STREET SHALL BE YELLOW IN COLOR.



2/21/2012
0110049 Jefferson Ave.dgn

**EFFINGHAM DOWNTOWN
STREETSCAPE**

**CITY OF EFFINGHAM
EFFINGHAM COUNTY**

**JEFFERSON AVENUE
PLAN**

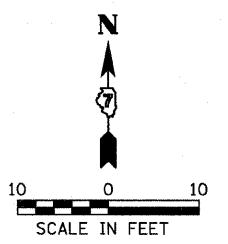
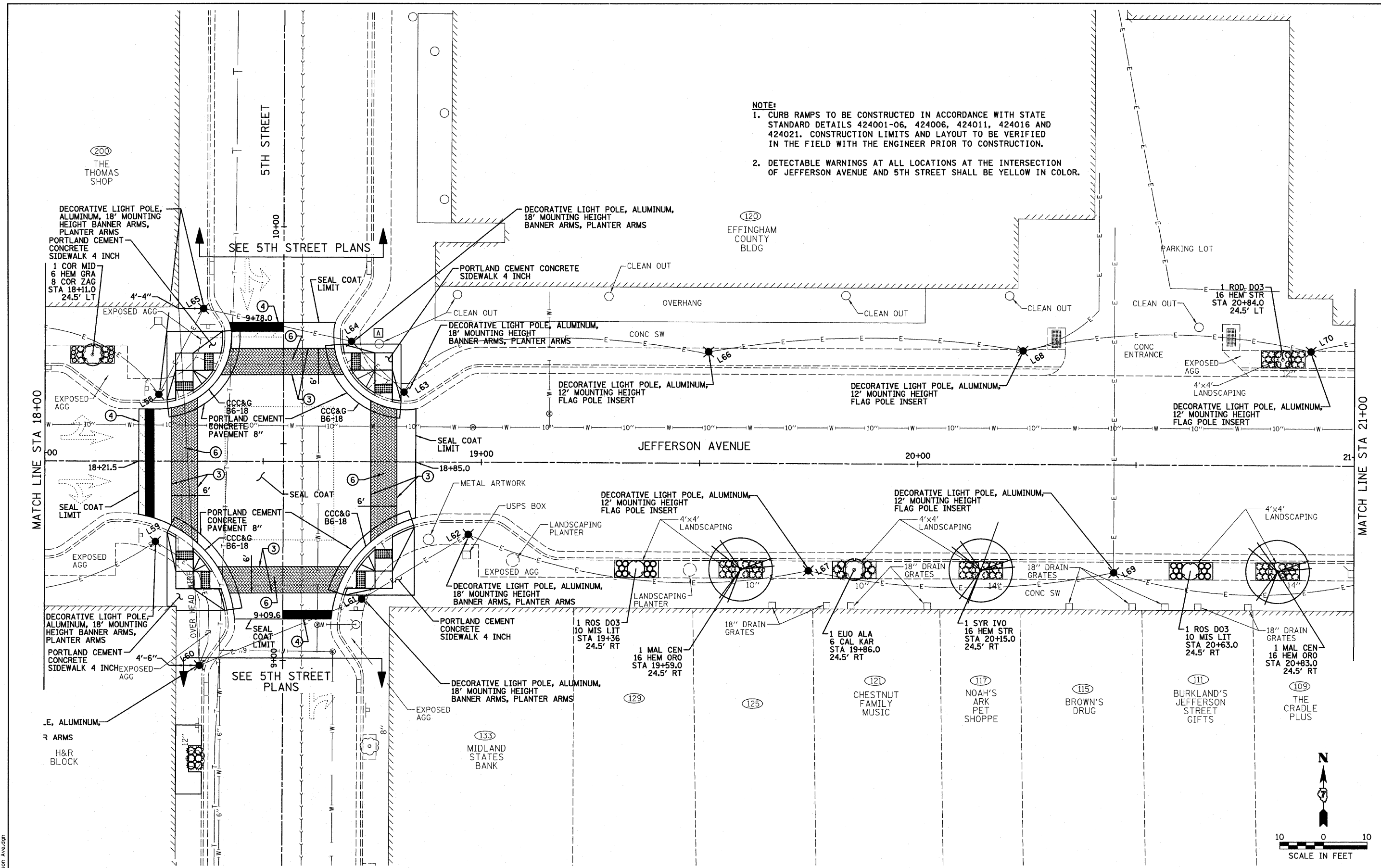
SCALE: 1"=10' SHEET NO. OF SHEETS STA. 15+00 TO STA. 18+00

DRAWN BY
DATE
CHECKED BY

Farnsworth GROUP
104 N. Second Street, Suite A
Effingham, Illinois 62401
217/342-8888, 217/342-8889 fax

FILE NO. 24-8575
BOOK NO.
SHEET NO. 41 OF 59

- NOTE:**
- CURB RAMPS TO BE CONSTRUCTED IN ACCORDANCE WITH STATE STANDARD DETAILS 424001-06, 424006, 424011, 424016 AND 424021. CONSTRUCTION LIMITS AND LAYOUT TO BE VERIFIED IN THE FIELD WITH THE ENGINEER PRIOR TO CONSTRUCTION.
 - DETECTABLE WARNINGS AT ALL LOCATIONS AT THE INTERSECTION OF JEFFERSON AVENUE AND 5TH STREET SHALL BE YELLOW IN COLOR.



**EFFINGHAM DOWNTOWN
STREETSCAPE**

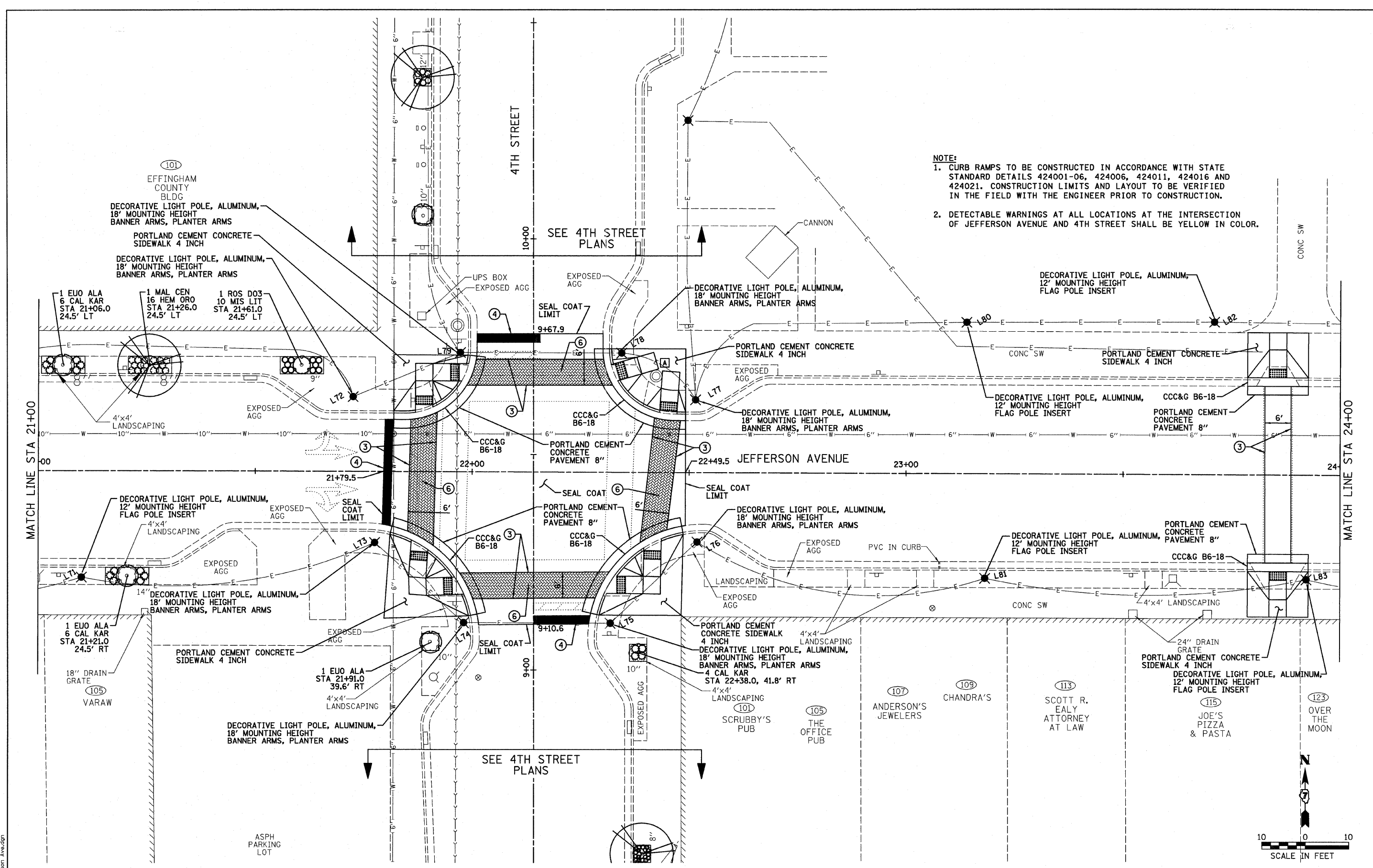
**CITY OF EFFINGHAM
EFFINGHAM COUNTY**

**JEFFERSON AVENUE
PLAN**

SCALE: 1"=10' SHEET NO. OF SHEETS STA. 18+00 TO STA. 21+00

DRAWN BY DRR DATE 2/22/12 CHECKED BY RDY	Farnsworth GROUP 104 N. Second Street, Suite A Effingham, Illinois 62401 617-942-0900, 617-942-0909 fax	FILE NO. 24-8575 BOOK NO. SHEET NO. 42 OF 59
---	---	--

2/21/2012 01:00:49 Jefferson Avenue.dgn



NOTE:
 1. CURB RAMP TO BE CONSTRUCTED IN ACCORDANCE WITH STATE STANDARD DETAILS 424001-06, 424006, 424011, 424016 AND 424021. CONSTRUCTION LIMITS AND LAYOUT TO BE VERIFIED IN THE FIELD WITH THE ENGINEER PRIOR TO CONSTRUCTION.
 2. DETECTABLE WARNINGS AT ALL LOCATIONS AT THE INTERSECTION OF JEFFERSON AVENUE AND 4TH STREET SHALL BE YELLOW IN COLOR.

101
 EFFINGHAM COUNTY BLDG
 DECORATIVE LIGHT POLE, ALUMINUM, 18' MOUNTING HEIGHT BANNER ARMS, PLANTER ARMS
 PORTLAND CEMENT CONCRETE SIDEWALK 4 INCH
 DECORATIVE LIGHT POLE, ALUMINUM, 18' MOUNTING HEIGHT BANNER ARMS, PLANTER ARMS

1 EJO ALA
 6 CAL KAR
 STA 21+06.0
 24.5' LT

1 MAL CEN
 16 HEM ORO
 STA 21+26.0
 24.5' LT

1 ROS DO3
 10 MIS LIT
 STA 21+61.0
 24.5' LT

4'x4' LANDSCAPING
 EXPOSED AGG

DECORATIVE LIGHT POLE, ALUMINUM, 12' MOUNTING HEIGHT FLAG POLE INSERT
 4'x4' LANDSCAPING
 EXPOSED AGG

14' DECORATIVE LIGHT POLE, ALUMINUM, 18' MOUNTING HEIGHT BANNER ARMS, PLANTER ARMS
 EXPOSED AGG

1 EJO ALA
 6 CAL KAR
 STA 21+21.0
 24.5' RT

18" DRAIN GRATE
 105
 VARAW

PORTLAND CEMENT CONCRETE SIDEWALK 4 INCH

DECORATIVE LIGHT POLE, ALUMINUM, 18' MOUNTING HEIGHT BANNER ARMS, PLANTER ARMS
 4'x4' LANDSCAPING

1 EJO ALA
 STA 21+91.0
 39.6' RT

4'x4' LANDSCAPING

ASPH PARKING LOT

SEE 4TH STREET PLANS

UPS BOX
 EXPOSED AGG

SEAL COAT LIMIT
 9+67.9

EXPOSED AGG

PORTLAND CEMENT CONCRETE SIDEWALK 4 INCH

CCC&G B6-18

PORTLAND CEMENT CONCRETE PAVEMENT 8"

SEAL COAT LIMIT

SEAL COAT LIMIT

PORTLAND CEMENT CONCRETE PAVEMENT 8"

CCC&G B6-18

EXPOSED AGG

LANDSCAPING

PORTLAND CEMENT CONCRETE SIDEWALK 4 INCH

DECORATIVE LIGHT POLE, ALUMINUM, 18' MOUNTING HEIGHT BANNER ARMS, PLANTER ARMS
 4 CAL KAR
 STA 22+38.0, 41.8' RT

4'x4' LANDSCAPING

101
 SCRUBBY'S PUB

105
 THE OFFICE PUB

SEE 4TH STREET PLANS

4TH STREET

SEE 4TH STREET PLANS

UPS BOX
 EXPOSED AGG

SEAL COAT LIMIT
 9+67.9

EXPOSED AGG

PORTLAND CEMENT CONCRETE SIDEWALK 4 INCH

CCC&G B6-18

PORTLAND CEMENT CONCRETE PAVEMENT 8"

SEAL COAT LIMIT

SEAL COAT LIMIT

PORTLAND CEMENT CONCRETE PAVEMENT 8"

CCC&G B6-18

EXPOSED AGG

LANDSCAPING

PORTLAND CEMENT CONCRETE SIDEWALK 4 INCH

DECORATIVE LIGHT POLE, ALUMINUM, 18' MOUNTING HEIGHT BANNER ARMS, PLANTER ARMS
 4 CAL KAR
 STA 22+38.0, 41.8' RT

4'x4' LANDSCAPING

101
 SCRUBBY'S PUB

105
 THE OFFICE PUB

SEE 4TH STREET PLANS

CANNON

DECORATIVE LIGHT POLE, ALUMINUM, 18' MOUNTING HEIGHT BANNER ARMS, PLANTER ARMS

PORTLAND CEMENT CONCRETE SIDEWALK 4 INCH

EXPOSED AGG

DECORATIVE LIGHT POLE, ALUMINUM, 18' MOUNTING HEIGHT BANNER ARMS, PLANTER ARMS

PORTLAND CEMENT CONCRETE SIDEWALK 4 INCH

EXPOSED AGG

JEFFERSON AVENUE

SEAL COAT LIMIT

DECORATIVE LIGHT POLE, ALUMINUM, 18' MOUNTING HEIGHT BANNER ARMS, PLANTER ARMS

EXPOSED AGG

LANDSCAPING

PORTLAND CEMENT CONCRETE SIDEWALK 4 INCH

DECORATIVE LIGHT POLE, ALUMINUM, 18' MOUNTING HEIGHT BANNER ARMS, PLANTER ARMS
 4 CAL KAR
 STA 22+38.0, 41.8' RT

4'x4' LANDSCAPING

101
 SCRUBBY'S PUB

105
 THE OFFICE PUB

SEE 4TH STREET PLANS

DECORATIVE LIGHT POLE, ALUMINUM, 12' MOUNTING HEIGHT FLAG POLE INSERT

CONC SW

PORTLAND CEMENT CONCRETE SIDEWALK 4 INCH

CONC SW

DECORATIVE LIGHT POLE, ALUMINUM, 12' MOUNTING HEIGHT FLAG POLE INSERT

CCC&G B6-18

PORTLAND CEMENT CONCRETE PAVEMENT 8"

CONC SW

DECORATIVE LIGHT POLE, ALUMINUM, 12' MOUNTING HEIGHT FLAG POLE INSERT

CONC SW

4'x4' LANDSCAPING

PORTLAND CEMENT CONCRETE PAVEMENT 8"

CCC&G B6-18

DECORATIVE LIGHT POLE, ALUMINUM, 12' MOUNTING HEIGHT FLAG POLE INSERT

CONC SW

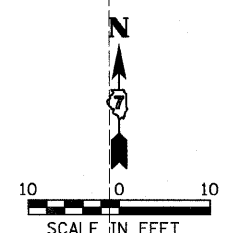
24" DRAIN GRATE

PORTLAND CEMENT CONCRETE SIDEWALK 4 INCH

DECORATIVE LIGHT POLE, ALUMINUM, 12' MOUNTING HEIGHT FLAG POLE INSERT

115
 JOE'S PIZZA & PASTA

123
 OVER THE MOON



2/21/2012
 0110049 Jefferson Avenue.dgn

EFFINGHAM DOWNTOWN
 STREETSCAPE

CITY OF EFFINGHAM
 EFFINGHAM COUNTY

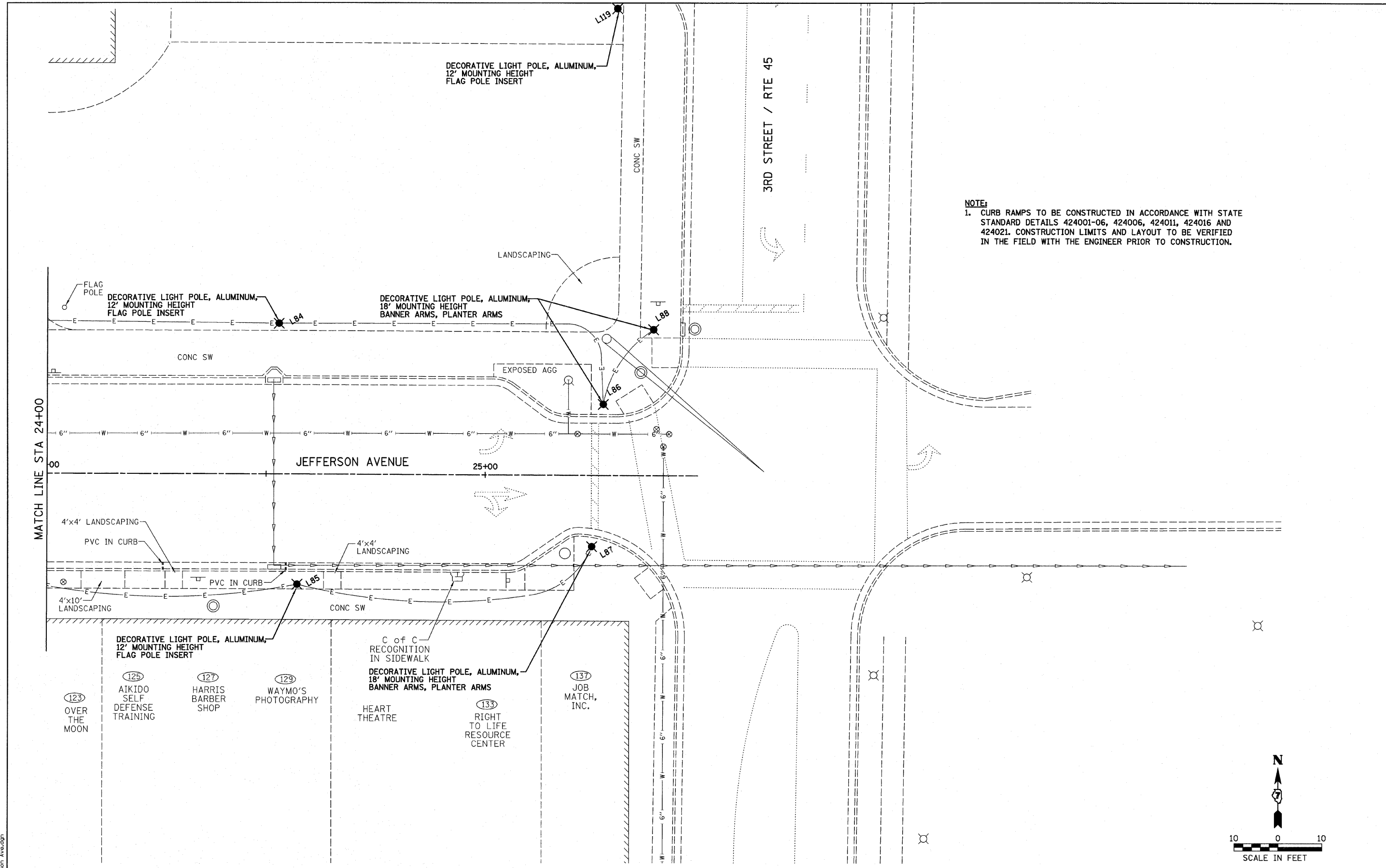
JEFFERSON AVENUE
 PLAN

SCALE: 1"=10' SHEET NO. OF SHEETS STA. 21+00 TO STA. 24+00

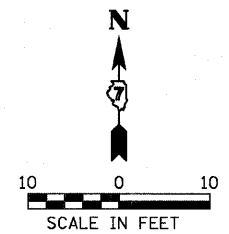
DRAWN BY
 DRR
 DATE
 2/22/12
 CHECKED BY
 RDY

Farnsworth
 GROUP
 104 N. Second Street, Suite A
 Effingham, Illinois 62401
 217/942-0900, 217/942-0903 fax

FILE NO.
 24-8575
 BOOK NO.
 SHEET NO.
 43 of 59



NOTE:
 1. CURB RAMPS TO BE CONSTRUCTED IN ACCORDANCE WITH STATE STANDARD DETAILS 424001-06, 424006, 424011, 424016 AND 424021. CONSTRUCTION LIMITS AND LAYOUT TO BE VERIFIED IN THE FIELD WITH THE ENGINEER PRIOR TO CONSTRUCTION.



2/21/2012 01:00:49 Jefferson Avenue.dgn

**EFFINGHAM DOWNTOWN
STREETSCAPE**

**CITY OF EFFINGHAM
EFFINGHAM COUNTY**

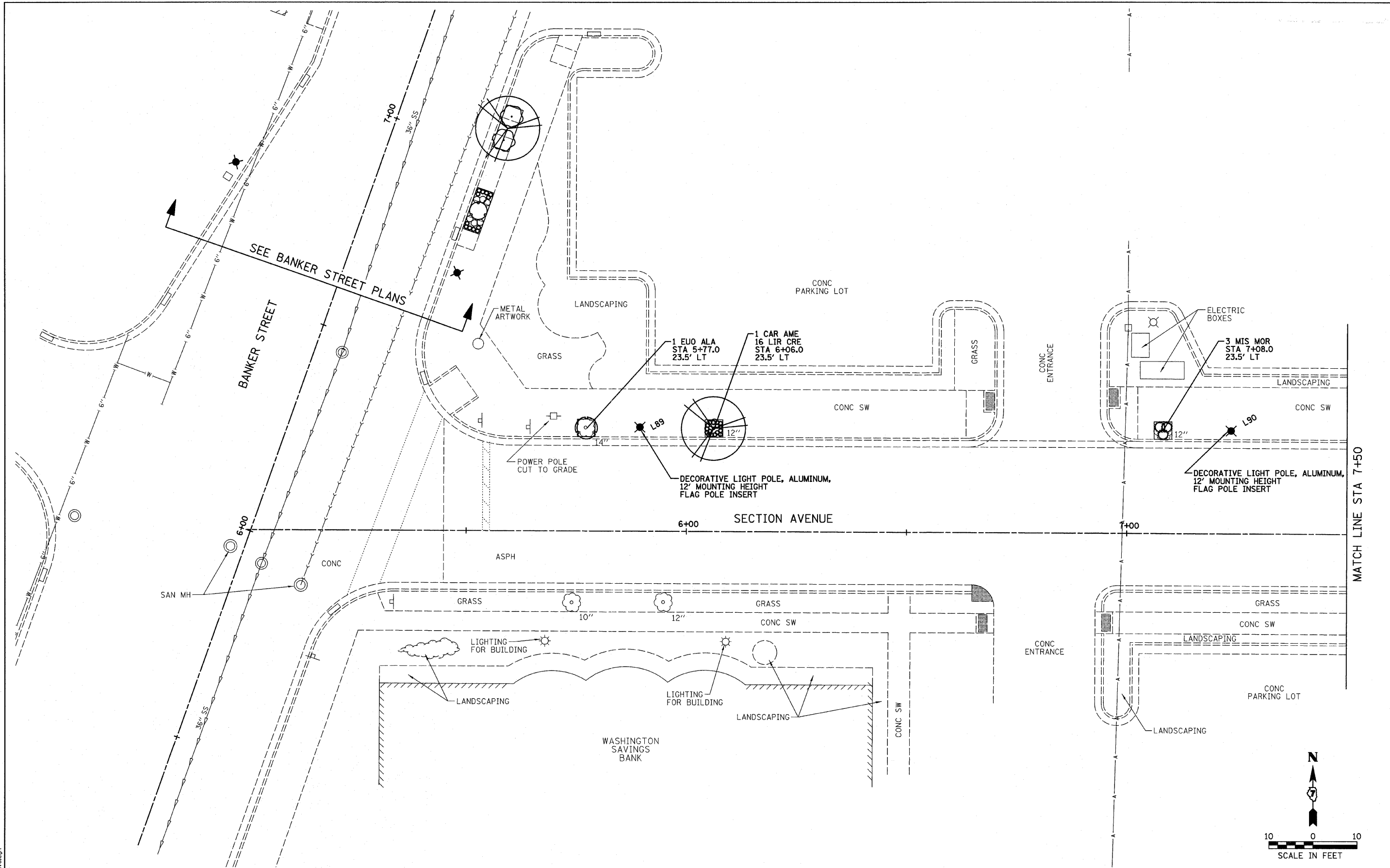
**JEFFERSON AVENUE
PLAN**

SCALE: 1"=10' SHEET NO. OF SHEETS STA. 24+00 TO STA. 25+46.5

DRAWN BY
DATE
2/22/12
CHECKED BY
RDY

**Farnsworth
GROUP**
 104 N. Second Street, Suite A
 Effingham, Illinois 62401
 217/342-0000, 217/342-0000 fax

FILE NO.
24-8575
BOOK NO.
SHEET NO.
44 OF 59



2/21/2012 0110048 Section Ave.dgn

**EFFINGHAM DOWNTOWN
STREETSCAPE**

**CITY OF EFFINGHAM
EFFINGHAM COUNTY**

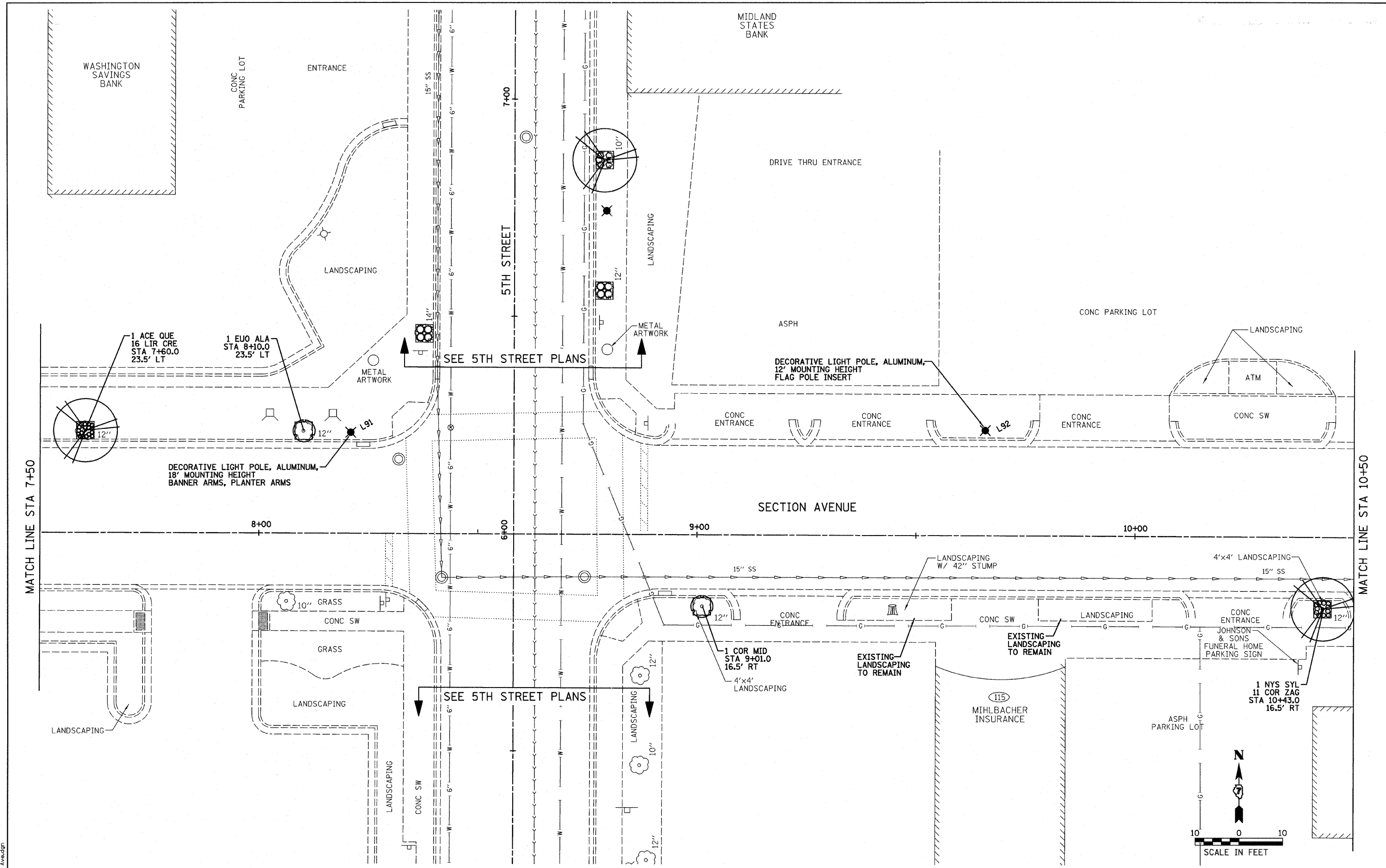
**SECTION AVENUE
PLAN**

SCALE: 1"=10' SHEET NO. OF SHEETS STA. 5+00 TO STA. 7+50

DRAWN BY
DRR
DATE
2/22/12
CHECKED BY
RDY

**Farnsworth
GROUP**
104 N. Second Street, Suite A
Effingham, Illinois 62401
217/342-9900, 217/342-9900 fax

FILE NO.
24-8575
BOOK NO.
SHEET NO.
45 of 59



2/21/2012 01:00:49 Section Avenue.dgn

**EFFINGHAM DOWNTOWN
STREETSCAPE**

**CITY OF EFFINGHAM
EFFINGHAM COUNTY**

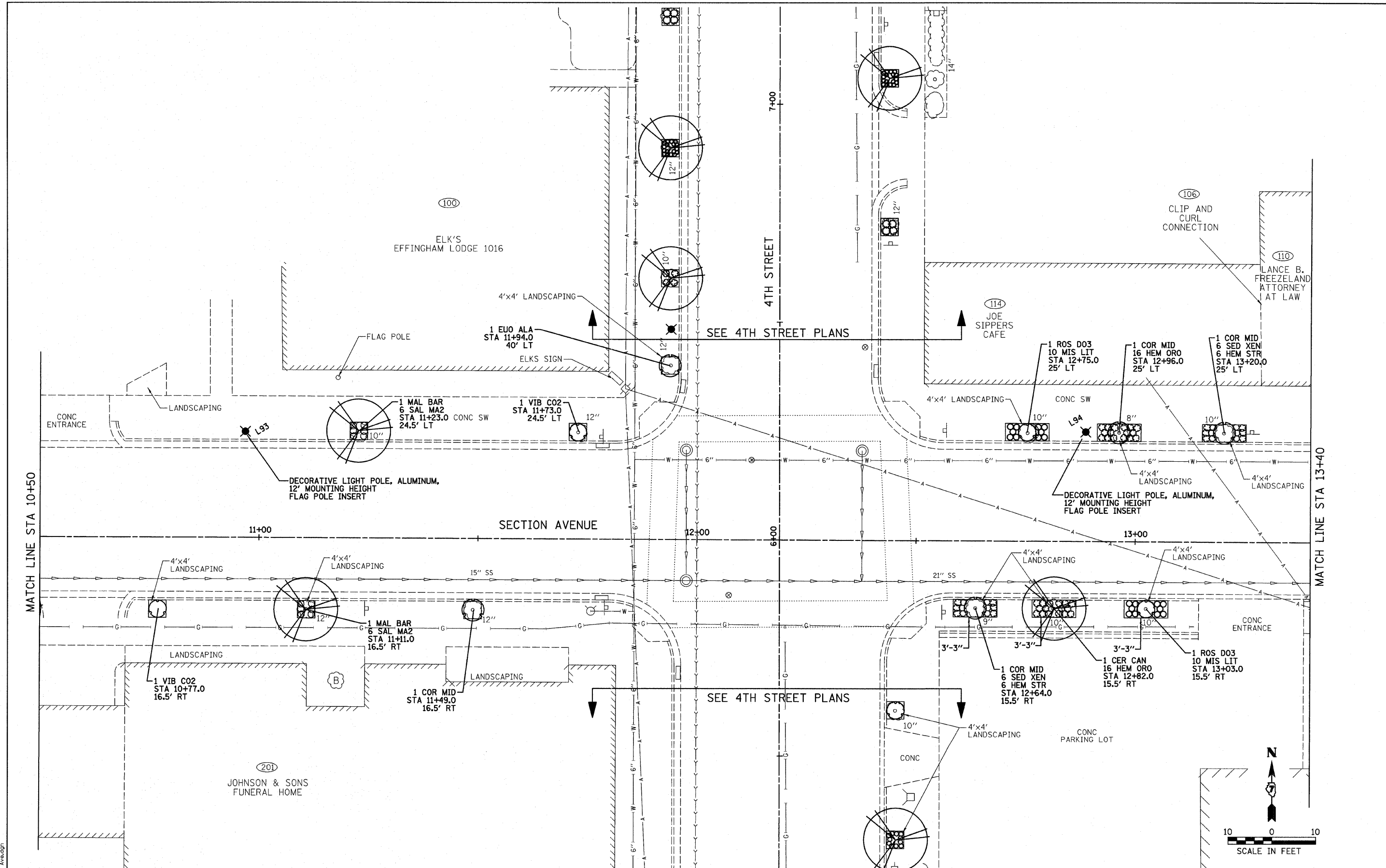
**SECTION AVENUE
PLAN**

SCALE: 1"=10' SHEET NO. OF SHEETS STA. 7+50 TO STA. 10+50

DRAWN BY
DRR
DATE
2/22/12
CHECKED BY
RDY

**Farnsworth
GROUP**
104 N. Second Street, Suite A
Effingham, Illinois 62401
217/342-8888, 217/342-8889 fax

FILE NO.
24-8575
BOOK NO.
SHEET NO.
46 of 59



2/21/2012
010049 Section Avenue.dgn

**EFFINGHAM DOWNTOWN
STREETSCAPE**

**CITY OF EFFINGHAM
EFFINGHAM COUNTY**

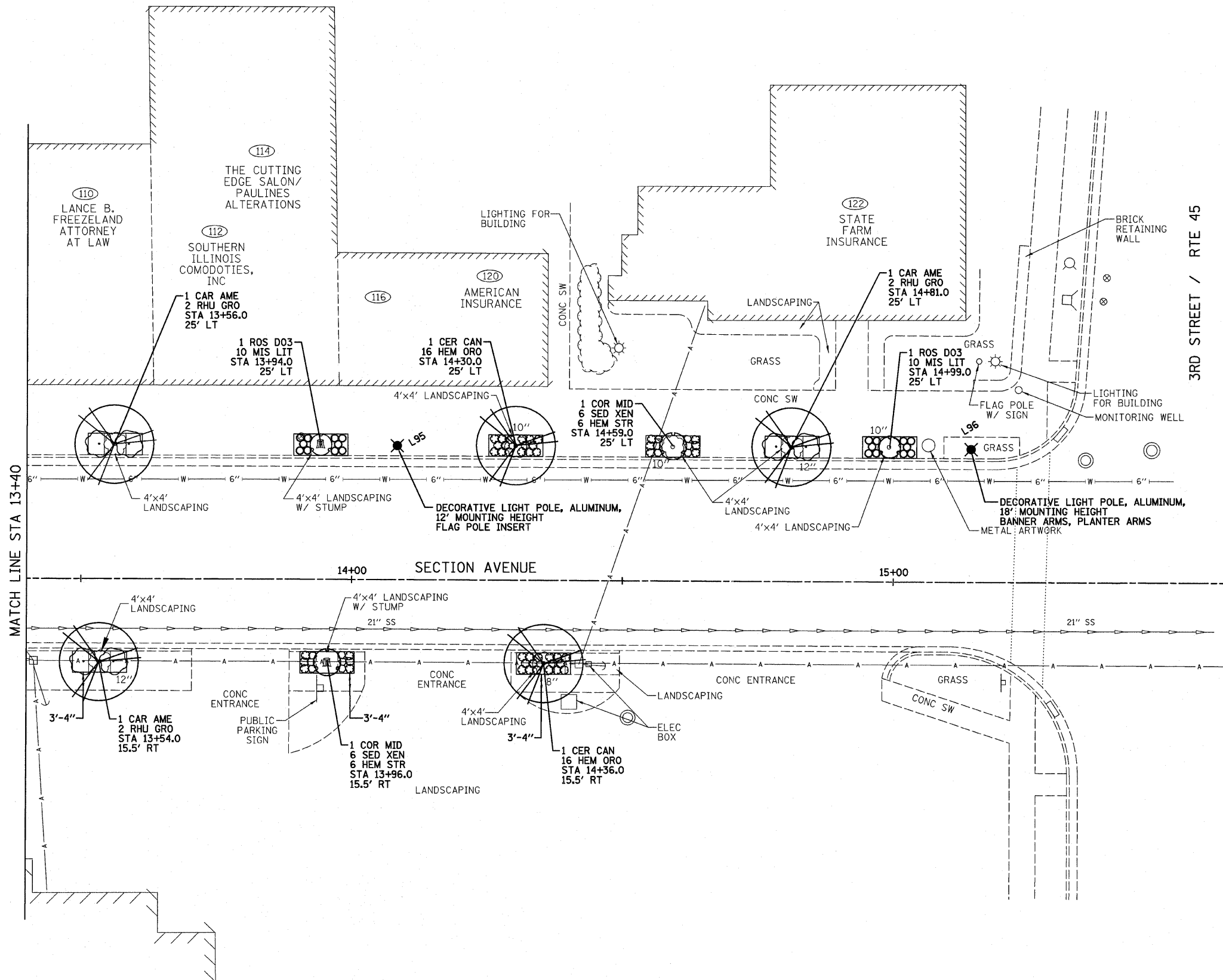
**SECTION AVENUE
PLAN**

SCALE: 1"=10' SHEET NO. OF SHEETS STA. 10+50 TO STA. 13+50

DRAWN BY
DRR
DATE
2/22/12
CHECKED BY
RDY

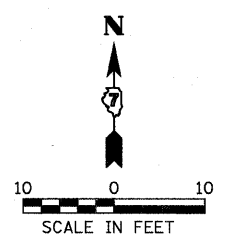
**Farnsworth
GROUP**
104 N. Second Street, Suite A
Effingham, Illinois 62401
217/342-0000, 217/342-0000 fax

FILE NO.
24-8575
BOOK NO.
SHEET NO.
47 OF 59



3RD STREET / RTE 45

MATCH LINE STA 13+40



2/21/2012
0110045 Section Avenue.dgn

**EFFINGHAM DOWNTOWN
STREETSCAPE**

**CITY OF EFFINGHAM
EFFINGHAM COUNTY**

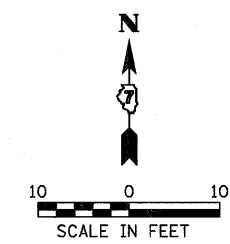
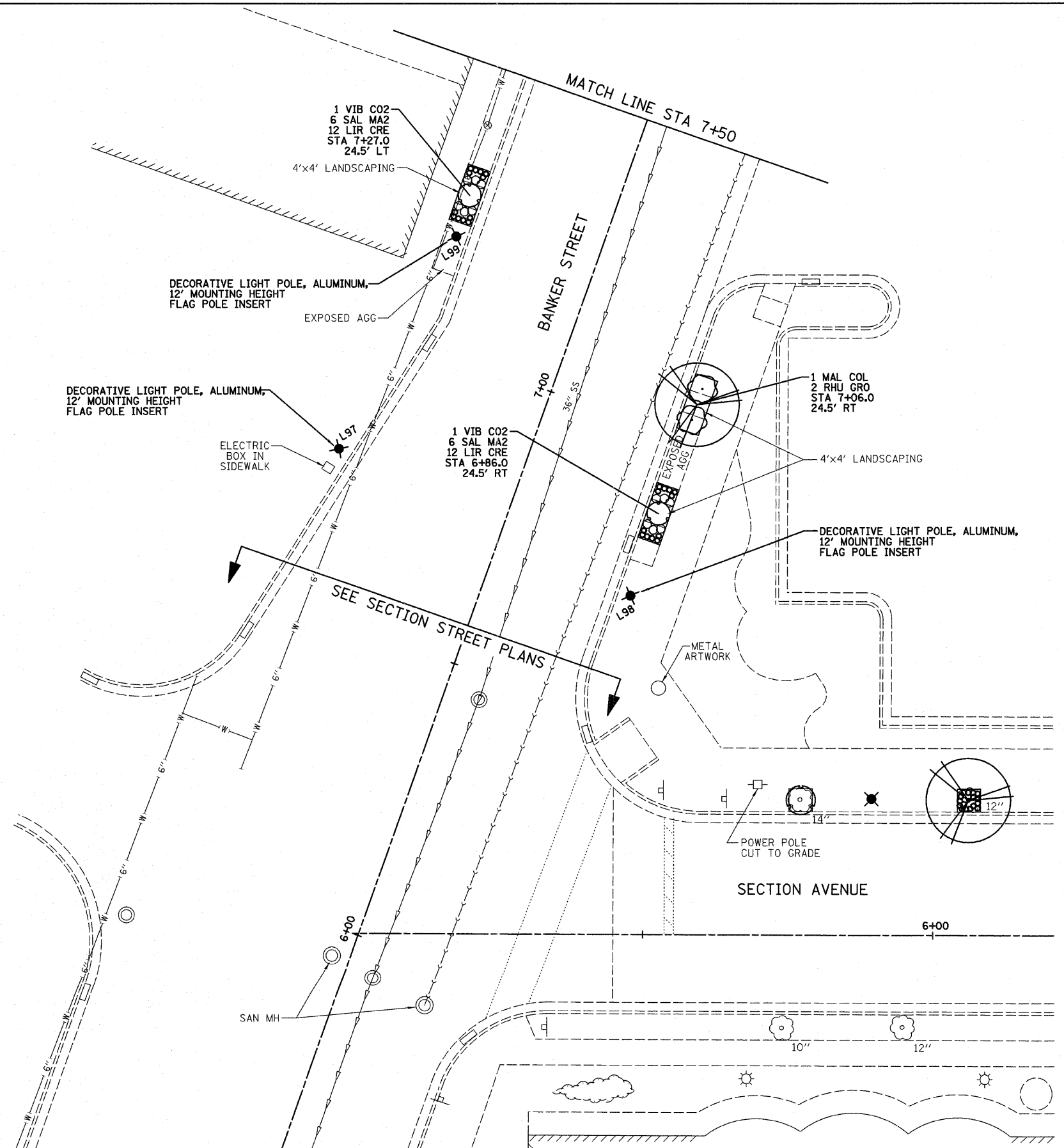
**SECTION AVENUE
PLAN**

SCALE: 1"=10' SHEET NO. OF SHEETS STA. 13+50 TO STA. 15+63

DRAWN BY
DRR
DATE
2/22/12
CHECKED BY
RDY

**Farnsworth
GROUP**
104 N. Second Street, Suite A
Effingham, Illinois 62401
217/242-9999, 217/242-9999 fax

FILE NO.
24-8575
BOOK NO.
SHEET NO.
48 of 59



2/21/2012 01:00:49 Banker_S1.dgn

**EFFINGHAM DOWNTOWN
STREETScape**

**CITY OF EFFINGHAM
EFFINGHAM COUNTY**

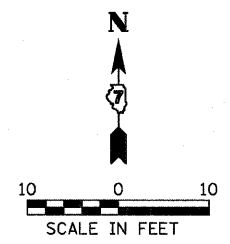
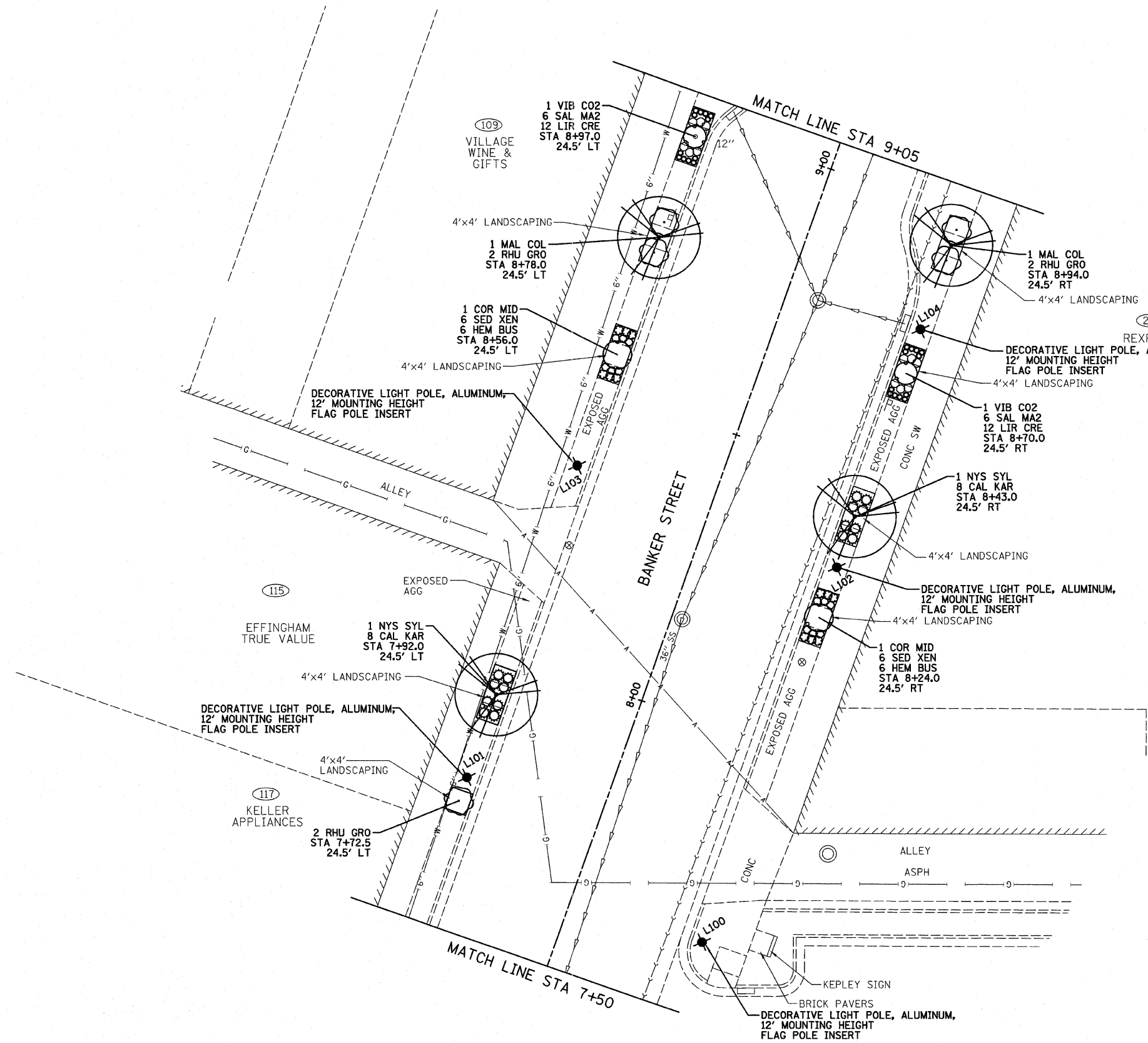
**BANKER STREET
PLAN**

SCALE: 1"=10' SHEET NO. OF SHEETS STA. 6+00 TO STA. 7+50

DRAWN BY
DRR
DATE
2/22/12
CHECKED BY
RDY

**Farnsworth
GROUP**
104 N. Second Street, Suite A
Effingham, Illinois 62401
217/342-9988, 217/342-8889 fax

FILE NO.
24-8575
BOOK NO.
SHEET NO.
49 OF 59



2/21/2012 0:10:49 Banker St.dgn

**EFFINGHAM DOWNTOWN
STREETSCAPE**

**CITY OF EFFINGHAM
EFFINGHAM COUNTY**

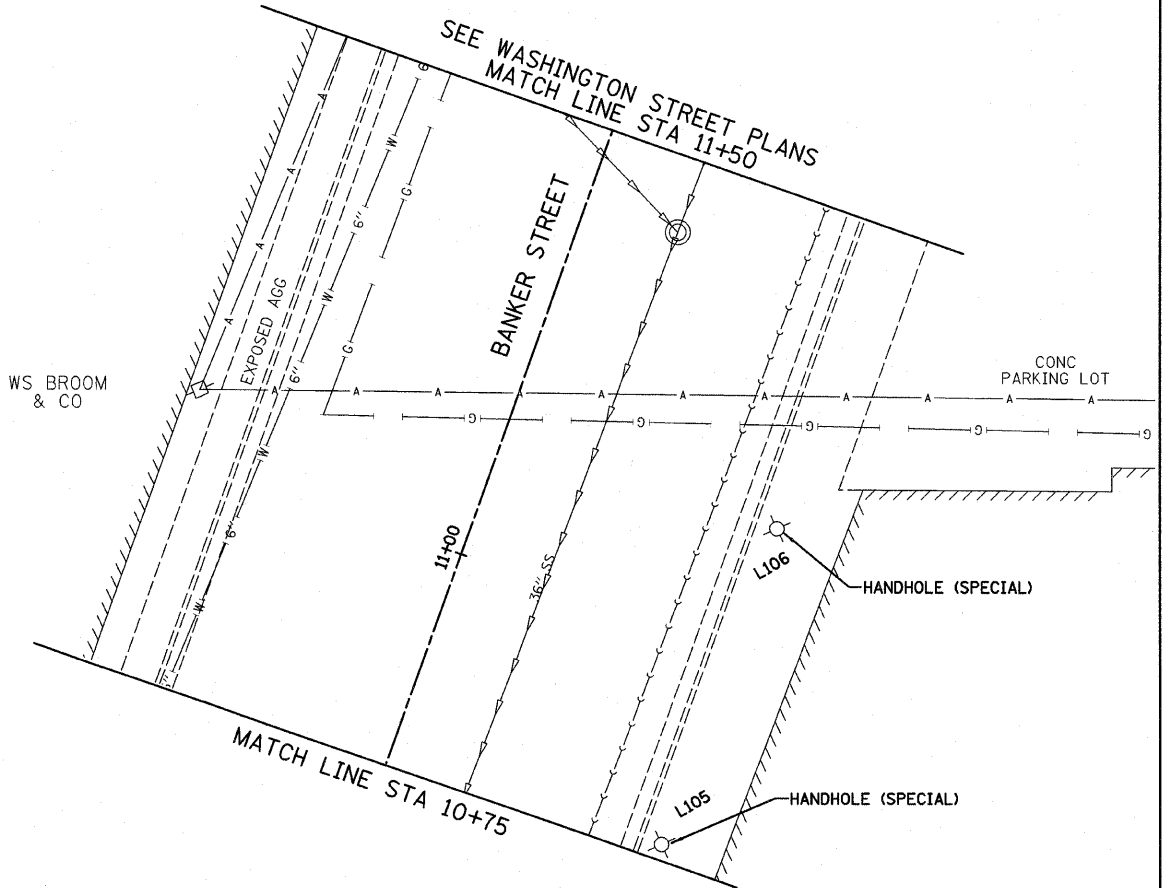
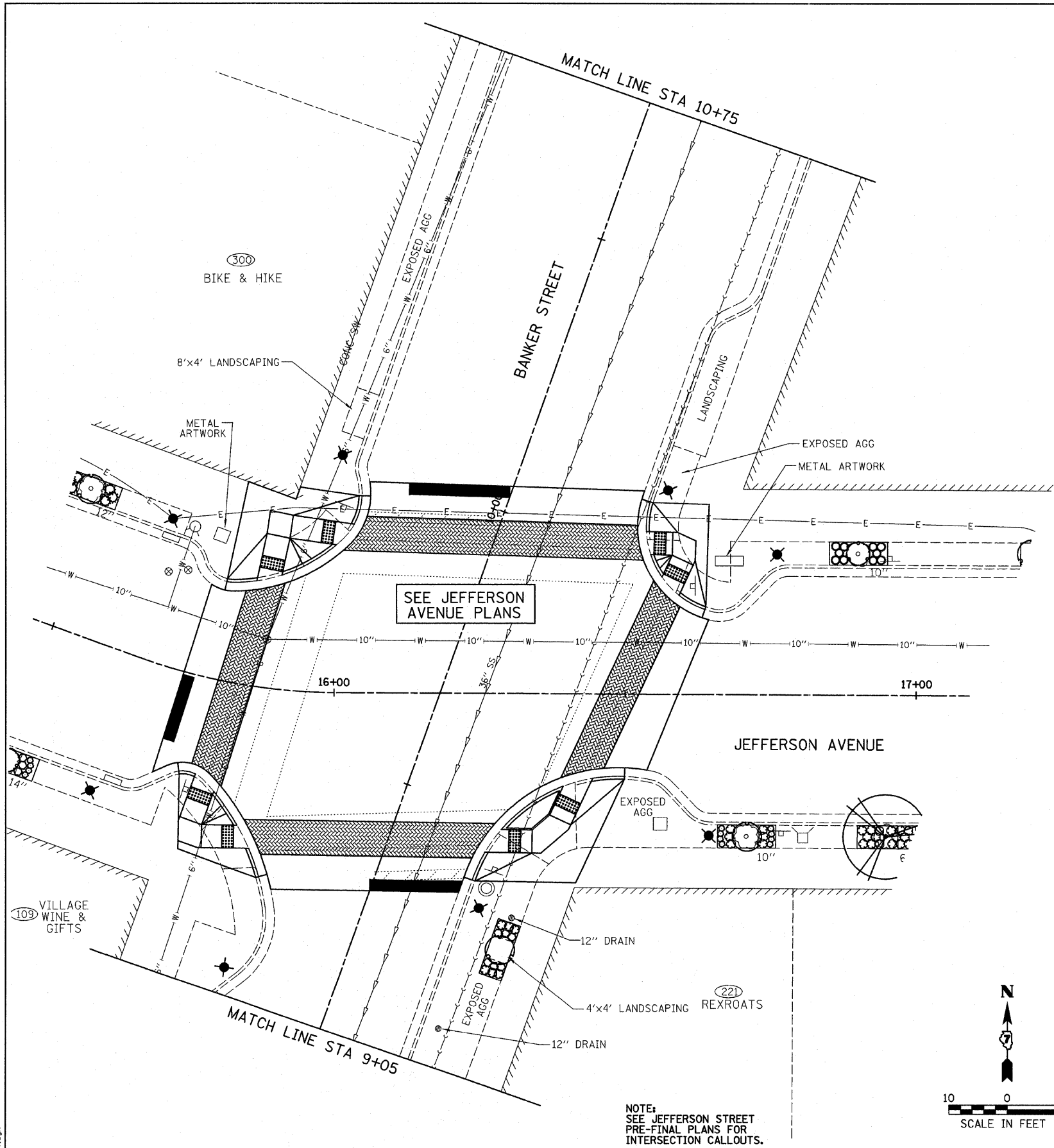
**BANKER STREET
PLAN**

SCALE: 1"=10' SHEET NO. OF SHEETS STA. 7+50 TO STA. 9+00

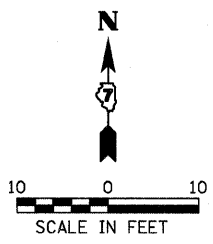
DRAWN BY
DRR
DATE
2/22/12
CHECKED BY
RDY

**Farnsworth
GROUP**
104 N. Second Street, Suite A
Effingham, Illinois 62401
217/242-0000, 217/242-0000 fax

FILE NO.
24-8575
BOOK NO.
SHEET NO.
50 of 59



NOTE:
SEE JEFFERSON STREET
PRE-FINAL PLANS FOR
INTERSECTION CALLOUTS.



2/21/2012 0110049 Banker St.dgn

**EFFINGHAM DOWNTOWN
STREETSCAPE**

**CITY OF EFFINGHAM
EFFINGHAM COUNTY**

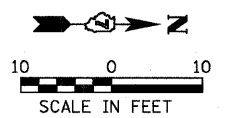
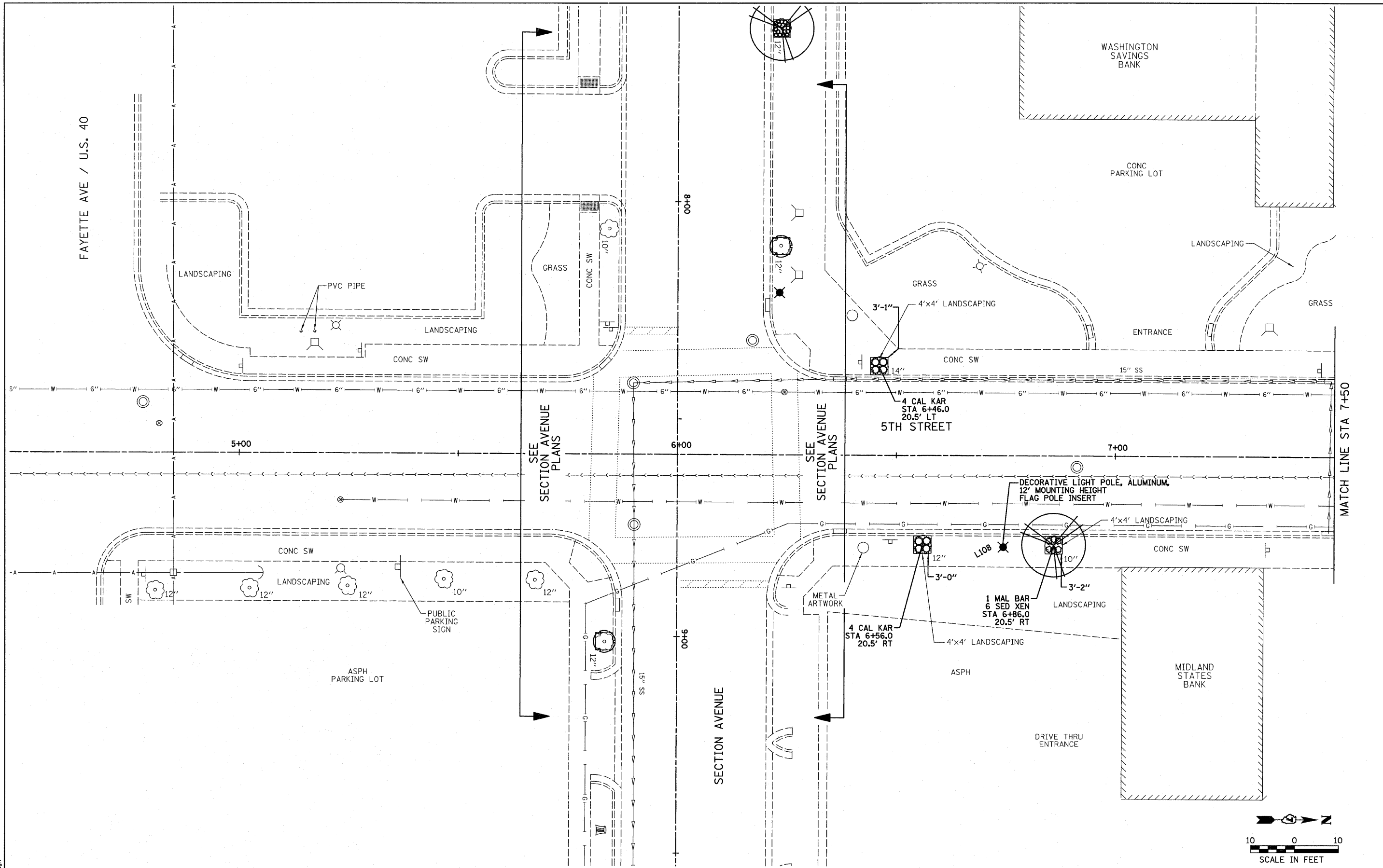
**BANKER STREET
PLAN**

SCALE: 1"=10' SHEET NO. OF SHEETS STA. 9+00 TO STA. 11+50

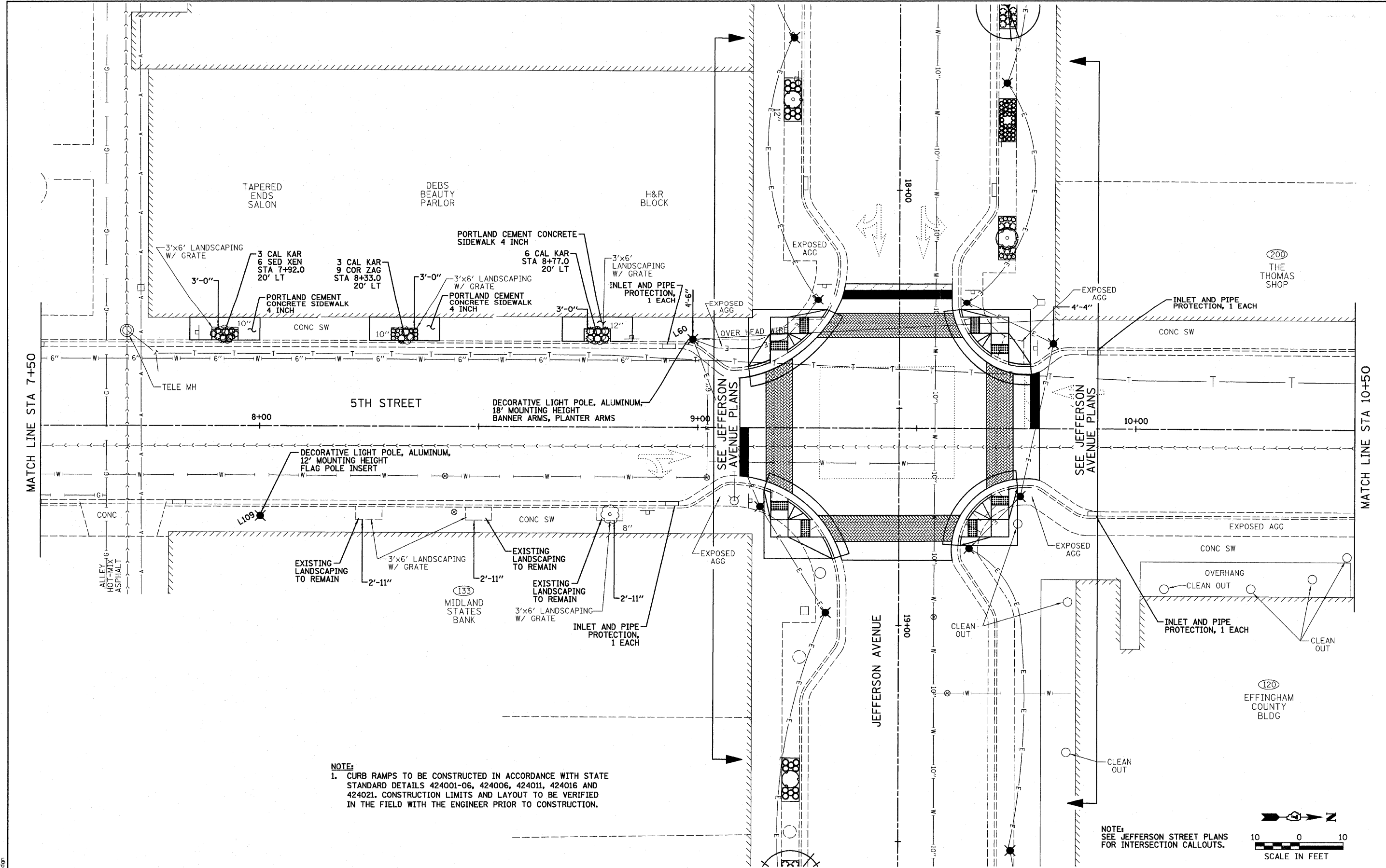
DRAWN BY
DRR
DATE
2/22/12
CHECKED BY
RDY

**Farnsworth
GROUP**
104 N. Second Street, Suite A
Effingham, Illinois 62401
217/342-0000 217/342-0000 fax

FILE NO.
24-8575
BOOK NO.
SHEET NO.
51 OF 59

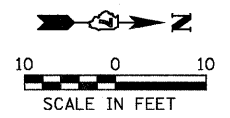


2/21/2012 0110049 5th St.dgn	EFFINGHAM DOWNTOWN STREETSCAPE	CITY OF EFFINGHAM EFFINGHAM COUNTY	5th STREET PLAN SCALE: 1"=10' SHEET NO. OF SHEETS STA. 5+00 TO STA. 7+50	<table border="1"> <tr> <td> DRAWN BY DRR DATE 2/22/12 CHECKED BY RDY </td> <td> Farnsworth GROUP 104 N. Second Street, Suite A Effingham, Illinois 62401 217/242-0906, 217/242-0909 fax </td> <td> FILE NO. 24-8575 BOOK NO. SHEET NO. 52 of 59 </td> </tr> </table>	DRAWN BY DRR DATE 2/22/12 CHECKED BY RDY	Farnsworth GROUP 104 N. Second Street, Suite A Effingham, Illinois 62401 217/242-0906, 217/242-0909 fax	FILE NO. 24-8575 BOOK NO. SHEET NO. 52 of 59
DRAWN BY DRR DATE 2/22/12 CHECKED BY RDY	Farnsworth GROUP 104 N. Second Street, Suite A Effingham, Illinois 62401 217/242-0906, 217/242-0909 fax	FILE NO. 24-8575 BOOK NO. SHEET NO. 52 of 59					

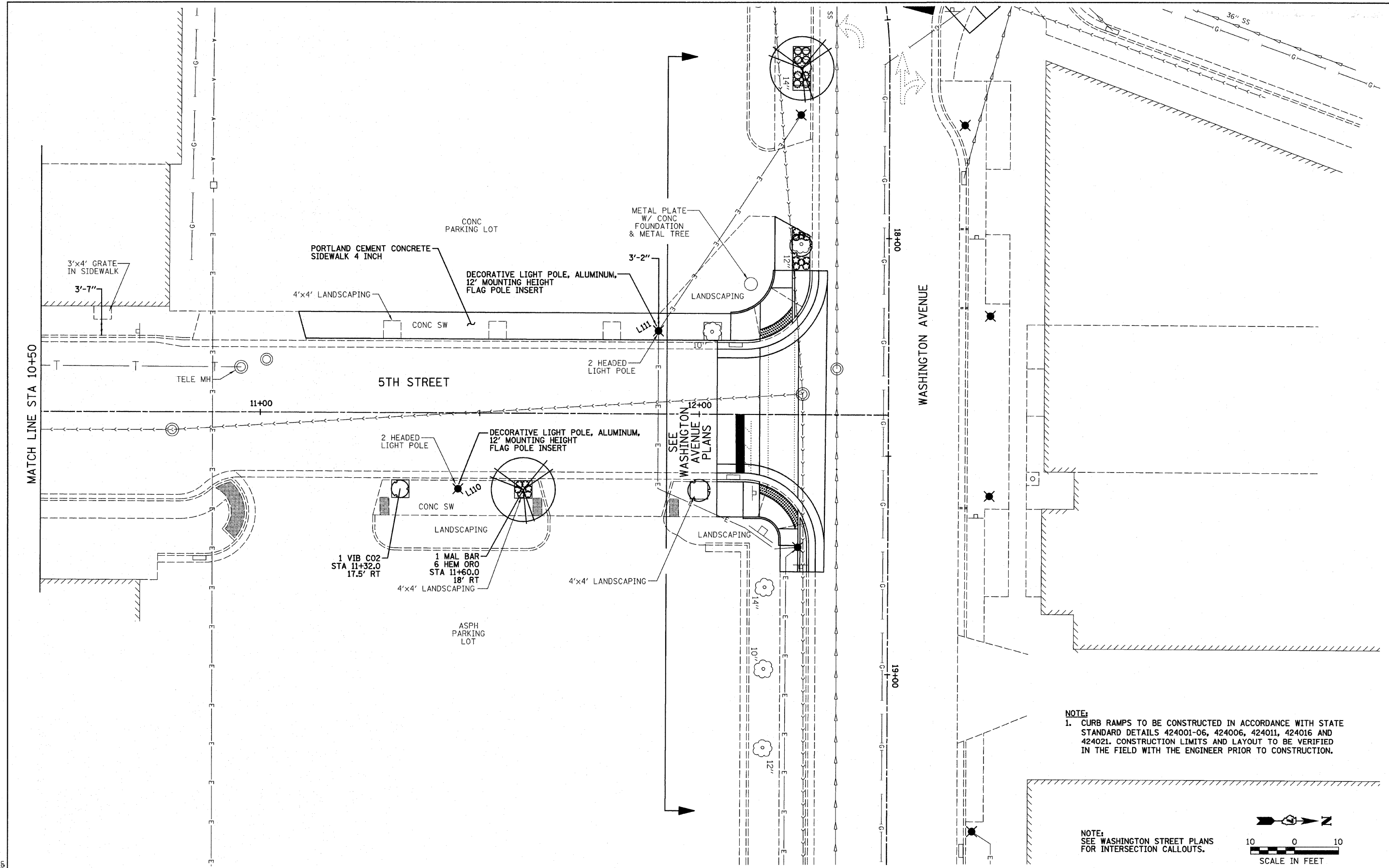


NOTE:
 1. CURB RAMPS TO BE CONSTRUCTED IN ACCORDANCE WITH STATE STANDARD DETAILS 424001-06, 424006, 424011, 424016 AND 424021. CONSTRUCTION LIMITS AND LAYOUT TO BE VERIFIED IN THE FIELD WITH THE ENGINEER PRIOR TO CONSTRUCTION.

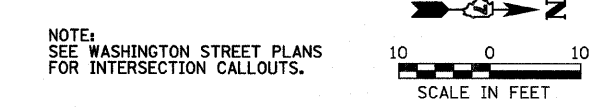
NOTE:
 SEE JEFFERSON STREET PLANS FOR INTERSECTION CALLOUTS.



2/21/2012 01100919 5th_S1.dgn	EFFINGHAM DOWNTOWN STREETScape	CITY OF EFFINGHAM EFFINGHAM COUNTY	5th STREET PLAN SCALE: 1"=10' SHEET NO. OF SHEETS STA. 7+50 TO STA. 10+50	<table border="1"> <tr> <td> DRAWN BY DRR DATE 2/22/12 CHECKED BY RDY </td> <td> Farnsworth GROUP 104 N. Second Street, Suite A Effingham, Illinois 62401 217/942-9999, 217/942-9999 fax </td> <td> FILE NO. 24-8575 BOOK NO. SHEET NO. 53 of 59 </td> </tr> </table>	DRAWN BY DRR DATE 2/22/12 CHECKED BY RDY	Farnsworth GROUP 104 N. Second Street, Suite A Effingham, Illinois 62401 217/942-9999, 217/942-9999 fax	FILE NO. 24-8575 BOOK NO. SHEET NO. 53 of 59
DRAWN BY DRR DATE 2/22/12 CHECKED BY RDY	Farnsworth GROUP 104 N. Second Street, Suite A Effingham, Illinois 62401 217/942-9999, 217/942-9999 fax	FILE NO. 24-8575 BOOK NO. SHEET NO. 53 of 59					



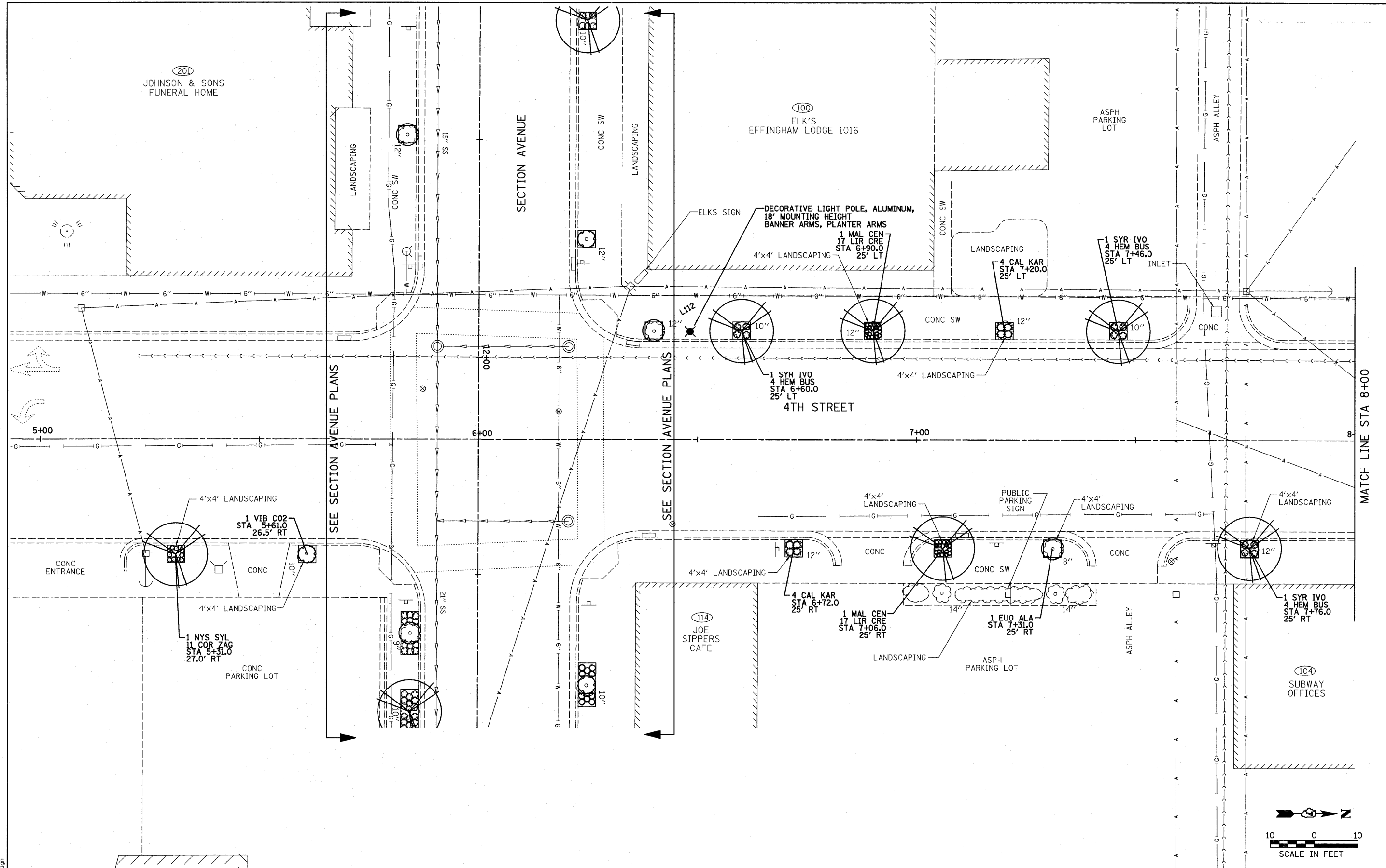
NOTE:
 1. CURB RAMPS TO BE CONSTRUCTED IN ACCORDANCE WITH STATE STANDARD DETAILS 424001-06, 424006, 424011, 424016 AND 424021. CONSTRUCTION LIMITS AND LAYOUT TO BE VERIFIED IN THE FIELD WITH THE ENGINEER PRIOR TO CONSTRUCTION.



2/21/2012 01:00:49 5th St.dgn

EFFINGHAM DOWNTOWN STREETScape	CITY OF EFFINGHAM EFFINGHAM COUNTY	5th STREET PLAN		DRAWN BY DRR	FILE NO. 24-8575
		SCALE: 1"=10'	SHEET NO. OF SHEETS	DATE 2/22/12	BOOK NO.
		STA. 10+50 TO STA. 12+43.07		CHECKED BY RDY	SHEET NO. 54 OF 59

Farnsworth GROUP
 104 N. Second Street, Suite A
 Effingham, Illinois 62401
 217-342-9999, 217-342-9999 fax



2/21/2012 0110048 4th St.dgn

**EFFINGHAM DOWNTOWN
STREETSCAPE**

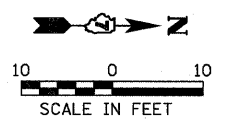
**CITY OF EFFINGHAM
EFFINGHAM COUNTY**

**4th STREET
PLAN**

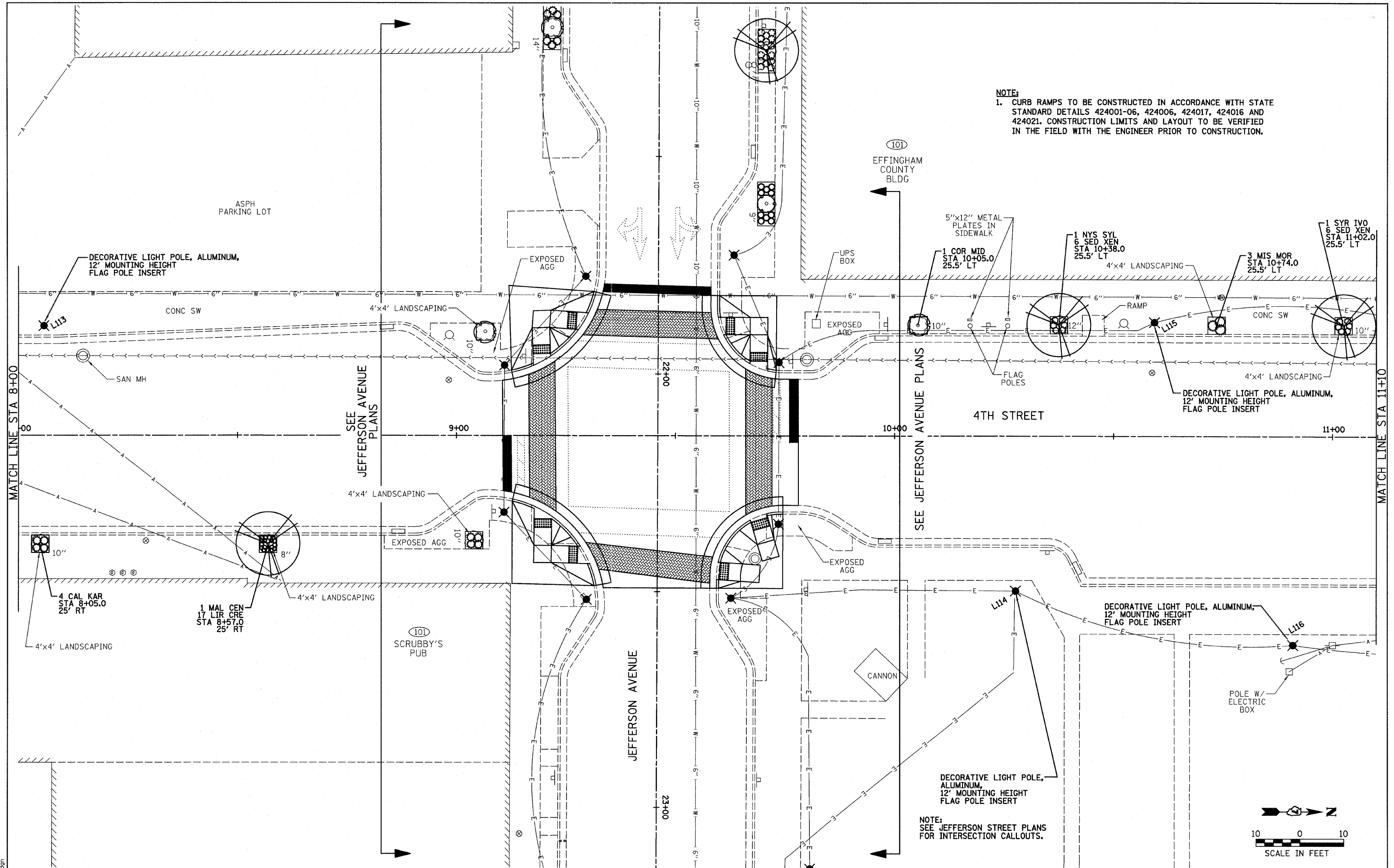
SCALE: 1"=10' SHEET NO. OF SHEETS STA. 5+00 TO STA. 8+00

DRAWN BY
DRR
DATE
2/22/12
CHECKED BY
RDY

<p>Farnsworth GROUP 104 N. Second Street, Suite A Effingham, Illinois 62401 217/342-0000, 217/342-0000 fax</p>	FILE NO. 24-8575 BOOK NO.
	SHEET NO. 55 of 59



NOTE:
 1. CURB RAMPS TO BE CONSTRUCTED IN ACCORDANCE WITH STATE STANDARD DETAILS 424001-06, 424006, 424017, 424016 AND 424021. CONSTRUCTION LIMITS AND LAYOUT TO BE VERIFIED IN THE FIELD WITH THE ENGINEER PRIOR TO CONSTRUCTION.

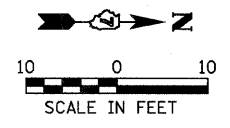


SEE JEFFERSON AVENUE PLANS

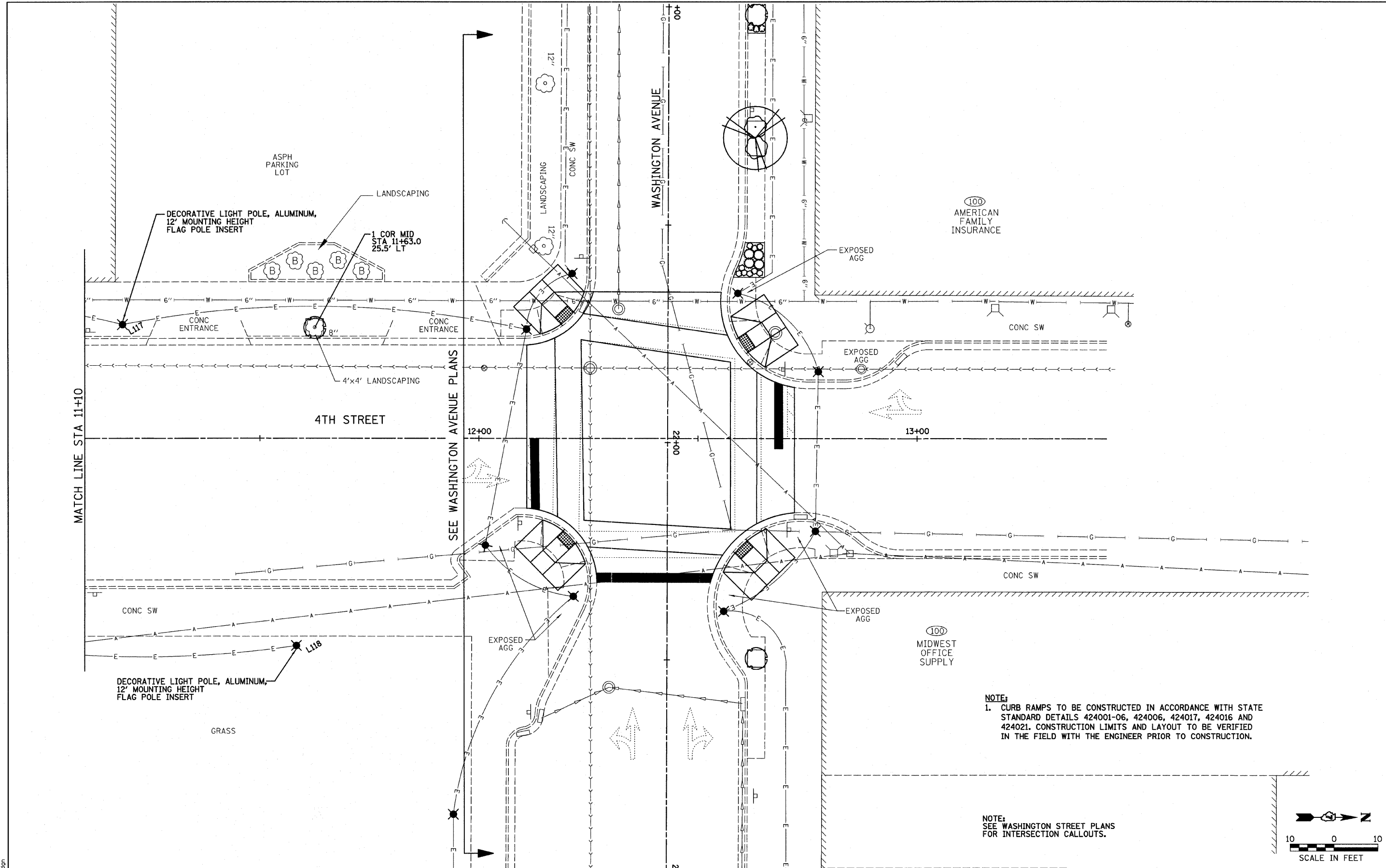
SEE JEFFERSON AVENUE PLANS

DECORATIVE LIGHT POLE, ALUMINUM, 12' MOUNTING HEIGHT FLAG POLE INSERT

NOTE:
 SEE JEFFERSON STREET PLANS FOR INTERSECTION CALLOUTS.

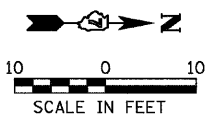


2/21/2012 0110049 4th St.dgn	EFFINGHAM DOWNTOWN STREETSCAPE	CITY OF EFFINGHAM EFFINGHAM COUNTY	4th STREET PLAN		DRAWN BY DRR DATE 2/22/12 CHECKED BY RDY	FILE NO. 24-8575 BOOK NO. SHEET NO. 56 OF 59
			SCALE: 1"=10'	SHEET NO. OF SHEETS	STA. 8+00 TO STA. 11+00	104 N. Second Street, Suite A Effingham, Illinois 62401 217/342-8888, 217/342-8889 fax



NOTE:
 1. CURB RAMPS TO BE CONSTRUCTED IN ACCORDANCE WITH STATE STANDARD DETAILS 424001-06, 424006, 424017, 424016 AND 424021. CONSTRUCTION LIMITS AND LAYOUT TO BE VERIFIED IN THE FIELD WITH THE ENGINEER PRIOR TO CONSTRUCTION.

NOTE:
 SEE WASHINGTON STREET PLANS FOR INTERSECTION CALLOUTS.



FIXTURE SCHEDULE

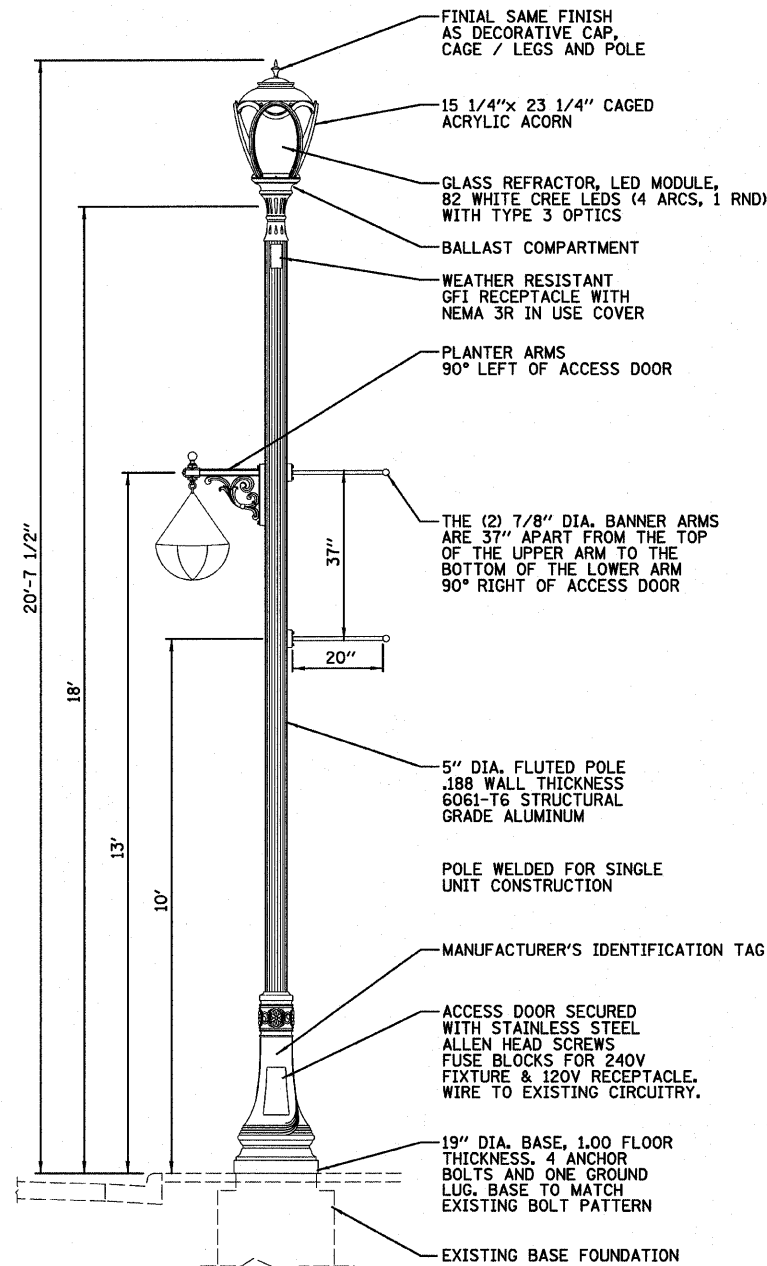
FIXTURE NUMBER	MANUFACTURER	CATALOG NUMBER	NO. OF LAMPS	LAMP TYPE	VOLTAGE	DESCRIPTION
DECORATIVE LIGHT POLE, ALUMINUM, 18' MOUNTING HEIGHT	STERNBERG	1190ALED/5P/PT/7118FP5/4A1R45T3/ML/G/VG/PA478/DBA	1	LED MODULE	240V	PEDESTRIAN PERIOD STYLE LIGHT FIXTURE MOUNTED ON 18' FLUTTED POLE WITH IESNA TYPE 3 DISTRIBUTION WITH LED MODULE 4500K. WITH GFI RECEPTACLE ACCESSORIES: PLANTER ARM, AND DOUBLE BANNER ARMS FINISH TO BE "VERDE" GREEN ANTIQUED WITH GREEN AND BLACK. FINISH TO HAVE 5 YEAR WARRANTY PROVIDE 240 FUSE BLOCK IN BASE FOR LED MODULE AND 120V FUSE BLOCK MODULE FOR GFI
	BEACON	T4/ACH1/C4/LED80-240-D/DIR3/VG/PLA/VG 2XAA-0020/VG CEAB-BC/5/VG SHO5/F/18/5M/MAT/VG/GFI				
	SUN VALLEY	CS-6108(FIXTURE)-XXX-80VLED-MT-NW-PT-STD FINISH/75-(DECO COLLAR)-1070-18-(2)FBA-20-(1)XAT-WM-BEB-(A)GFI/WPIUCVR-STD FINISH				
	OR APPROVED EQUAL					
DECORATIVE LIGHT POLE, ALUMINUM, 12' MOUNTING HEIGHT	STERNBERG	1190ALED/5P/PT/7112FP5/4A1R45T3/ML/G/VG/FH	1	LED MODULE	240V	PEDESTRIAN PERIOD STYLE LIGHT FIXTURE MOUNTED ON 12' FLUTTED POLE WITH IESNA TYPE 3 DISTRIBUTION WITH LED MODULE RATED AT 94W, 4500K. WITH GFI RECEPTACLE ACCESSORIES: FLAGHOLDER FINISH TO BE "VERDE" GREEN ANTIQUED WITH GREEN AND BLACK. FINISH TO HAVE 5 YEAR WARRANTY PROVIDE 240 FUSE BLOCK IN BASE FOR LED MODULE AND 120V FUSE BLOCK MODULE FOR GFI
	BEACON	T4/ACH1/C4/LED80-240-D/DIR3/VG/ FLH/VG CEAB-BC/5/VG SHO5/F/12/5M/MAT/VG/GFI				
	SUN VALLEY	CS-6108(FIXTURE)-XXX-80VLED-MT-NW-PT-STD FINISH/75-(DECO COLLAR)-1070-12-(1)FFA-GFI/WPIUCVR-STD FINISH				
	OR APPROVED EQUAL					

PLANTER ARMS STREET SIDE



BANNER ARMS SIDEWALK SIDE

ACCESS DOOR

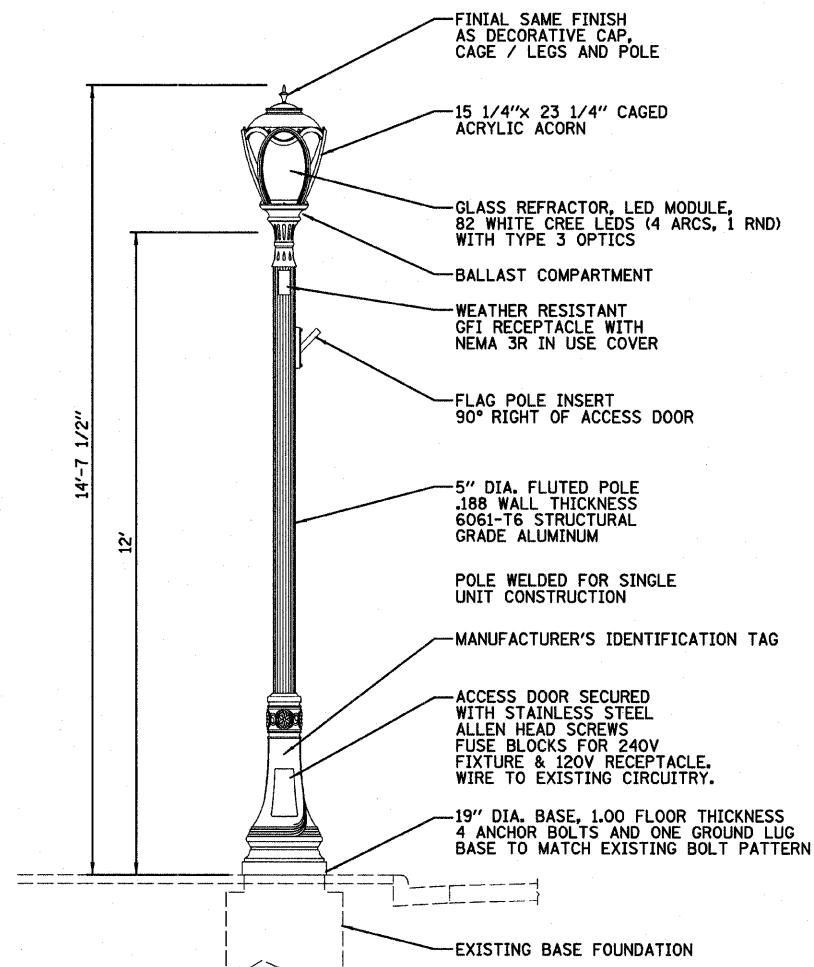


DECORATIVE LIGHT POLE, ALUMINUM, 18' MOUNTING HEIGHT DETAIL
N.T.S.



FLAGHOLDER STREET SIDE

ACCESS DOOR



DECORATIVE LIGHT POLE, ALUMINUM, 12' MOUNTING HEIGHT DETAIL
N.T.S.

EFFINGHAM DOWNTOWN
STREETSCAPE

CITY OF EFFINGHAM
EFFINGHAM COUNTY

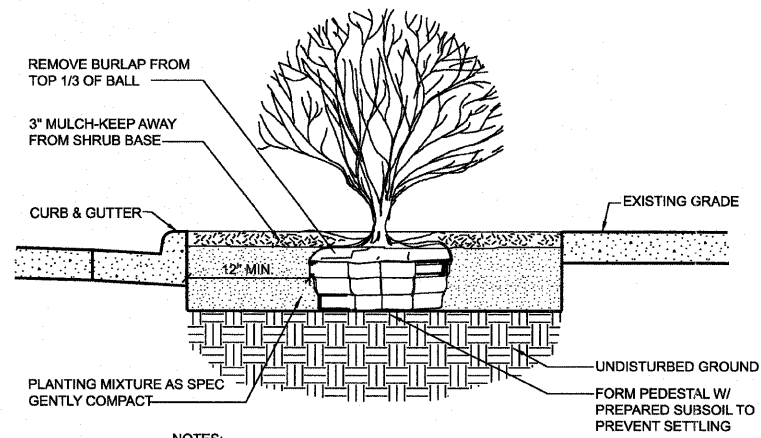
LIGHTING DETAILS

SCALE: SHEET NO. OF SHEETS STA. TO STA.

DRAWN BY
DRR
DATE
08/22/11
CHECKED BY
RDY

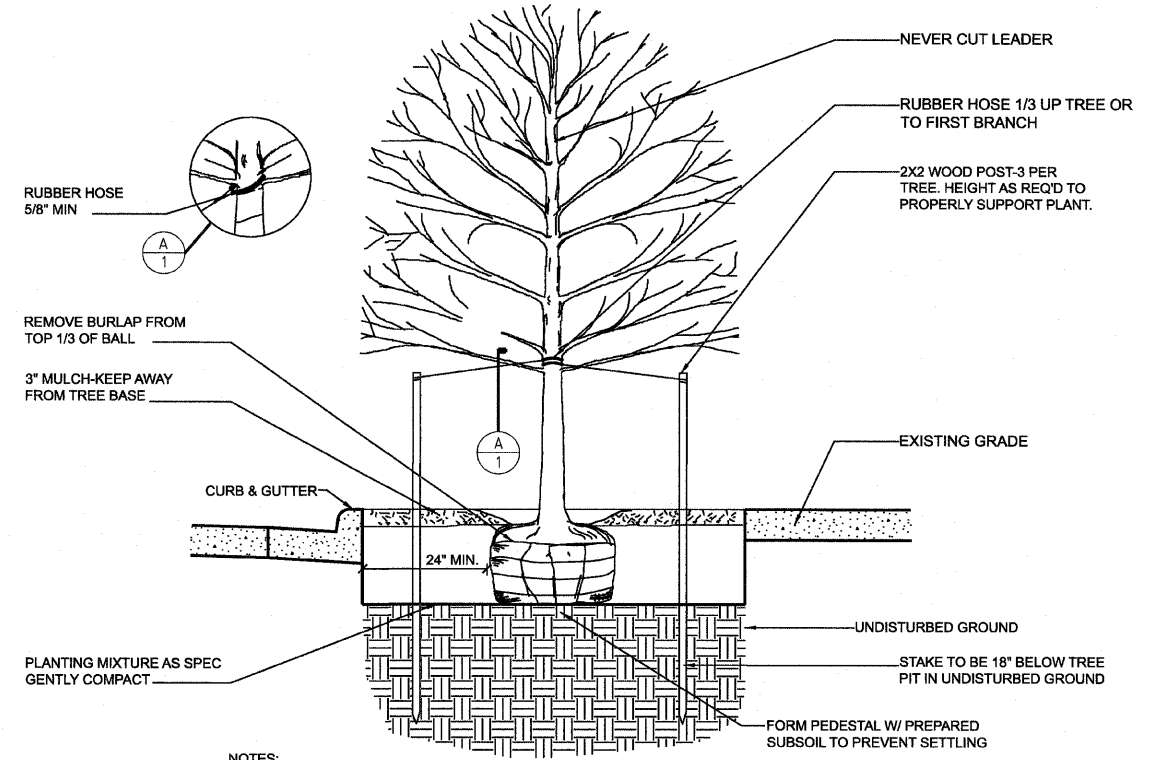
Farnsworth
GROUP
104 N. Second Street, Suite A
Effingham, Illinois 62401
217-342-9000, 217-342-8883 fax

FILE NO.
24-8575
BOOK NO.
SHEET NO.
58 OF 59



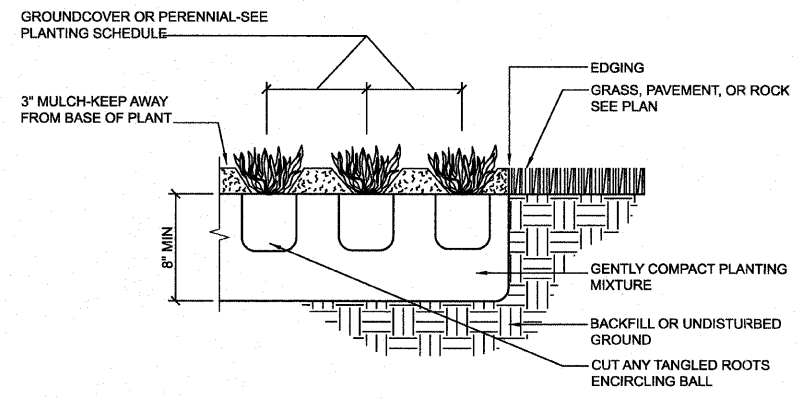
NOTES:
1. SHRUB SHALL BE PLANTED SO ROOT FLARE IS 1\"/>

SHRUB



NOTES:
1. TREE SHALL BE PLANTED SO ROOT FLARE IS 2\"/>

DECIDUOUS TREE



GROUND COVER

2/21/2012 010049 Landscape Details.dgn

**EFFINGHAM DOWNTOWN
STREETSCAPE**

**CITY OF EFFINGHAM
EFFINGHAM COUNTY**

LANDSCAPE DETAILS

SCALE: SHEET NO. OF SHEETS STA. TO STA.

DRAWN BY
DRR
DATE
2/22/12
CHECKED BY
RDY

Farnsworth
GROUP
104 N. Second Street, Suite A
Effingham, Illinois 62401
217/342-9988, 217/342-8883 fax

FILE NO.
24-8575
BOOK NO.
SHEET NO.
59 OF 59