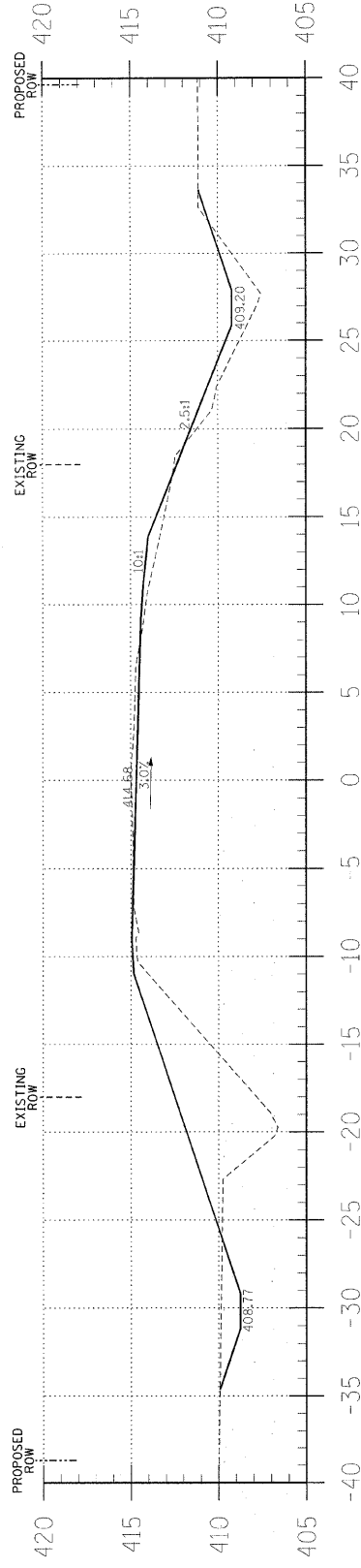
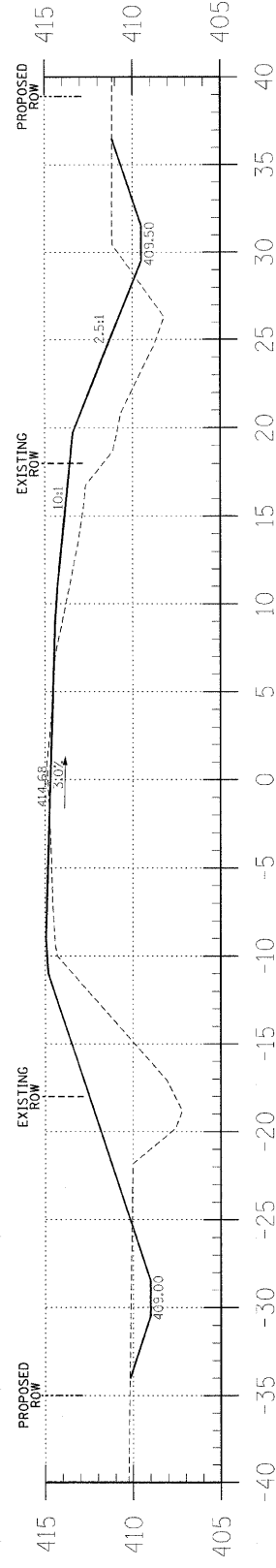


C = 8.8  
F = 94.0



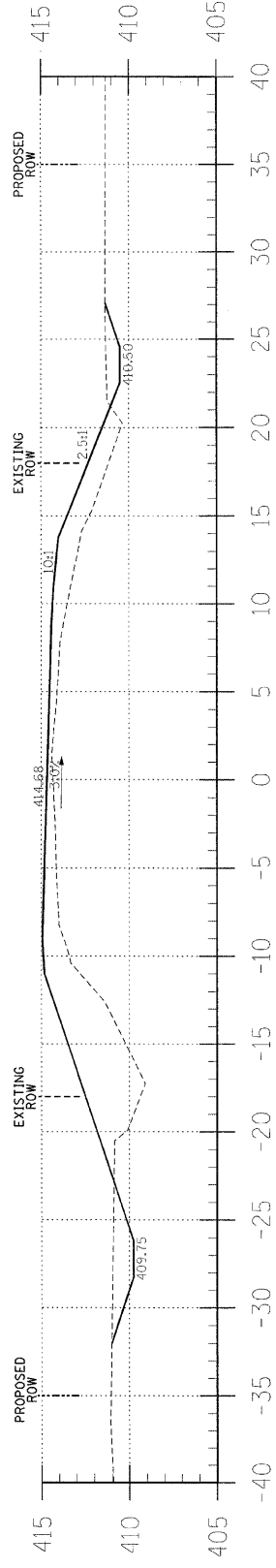
4+65

C = 14.3  
F = 75.1



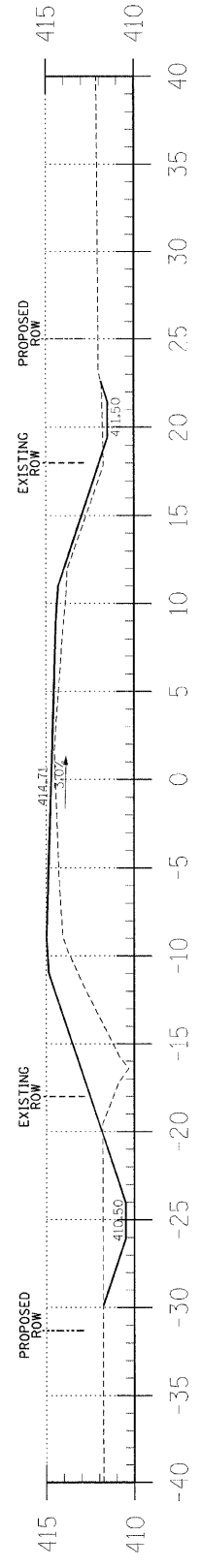
4+50

C = 9.8  
F = 53.9



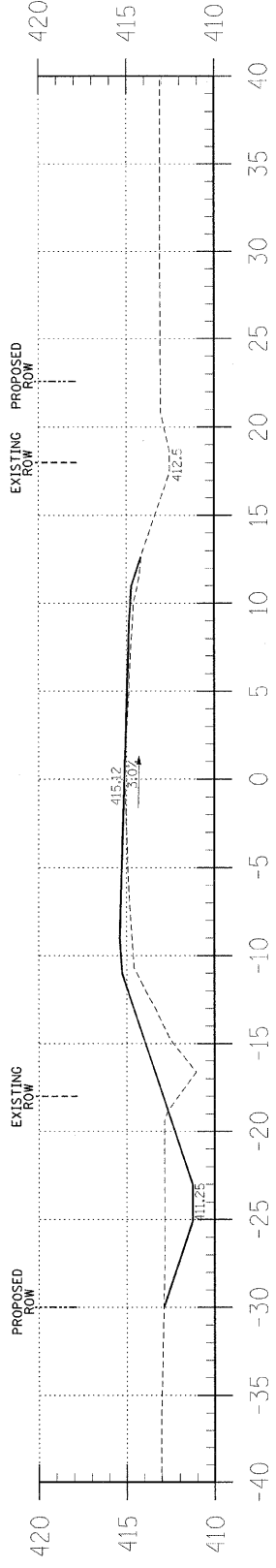
4+00

C = 8.4  
F = 28.6



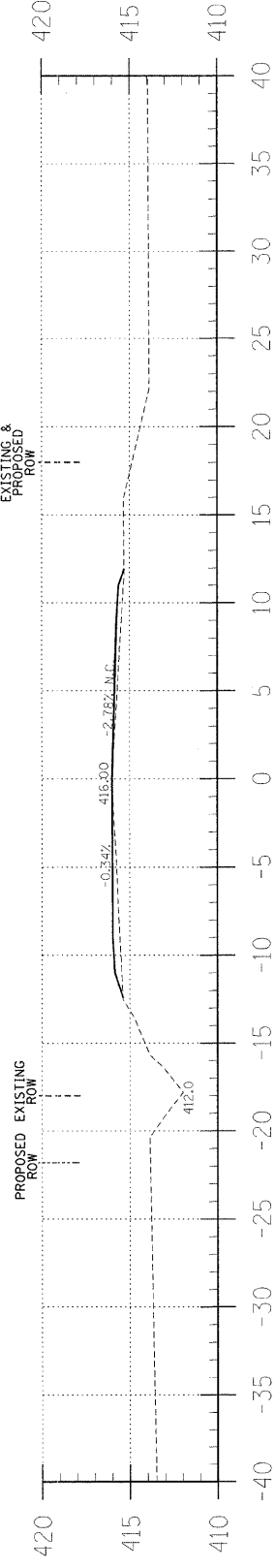
3+50

C = 10.9  
F = 16.5

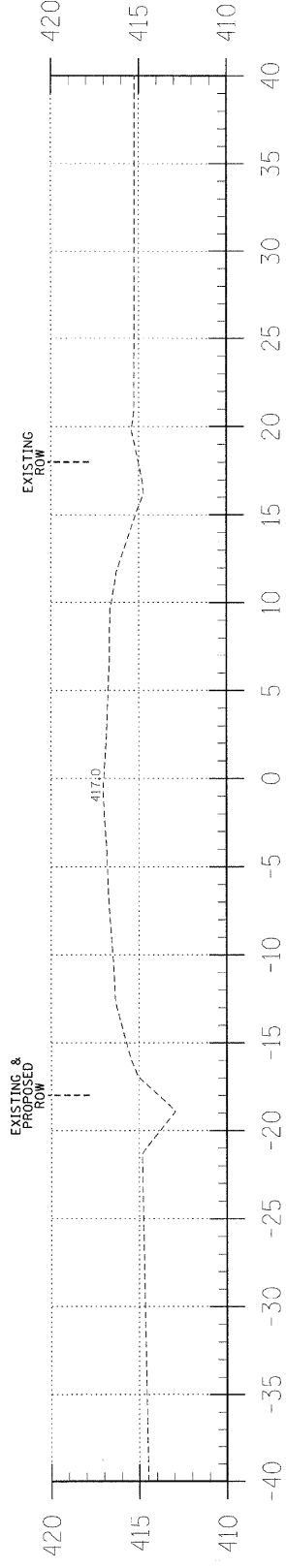


3+00

C = 0.0  
F = 4.9



2+50



2+00

EARTHWORK SCHEDULE

LOCATION	EARTH EXCAVATION	CHANNEL EXCAVATION	ESTIMATED UNSUITABLE MATERIAL	SUITABLE MATERIAL ADJUSTED FOR SHRINKAGE	EMBANKMENT	EARTHWORK BALANCE WASTE (+) OR SHORTAGE (-)
	CUBIC YARD	CUBIC YARD	CUBIC YARD	CUBIC YARD	CUBIC YARD	CUBIC YARD
STA 0+00 TO 4+65.3	74.6	0.0	0.0	56.0	308.0	-252.0
STA 4+65.3 TO 5+30.7	0.0	377.1	186.5	141.4	0.0	141.4
STA 5+30.7 TO 10+00	100.0	0.0	0.0	75.0	312.9	-237.9
TOTAL	174.6	377.1	186.5	272.4	620.9	-348.5

TR	SECTION	COUNTY	TOTAL SHEETS	SHEET NO.
251	09-08140-00-BR	WHITE	14	3

323 W. 3RD. ST.  
P.O. BOX 160  
MT. CARMEL, IL  
62863  
PHONE:  
(618)-262-8651  
FAX:  
(618)-263-3327

405 W. STATE ST.  
SUITE 1  
PRINCETON, IN  
47670  
PHONE:  
(812)-386-7611  
FAX:  
(812)-385-2812

PROFESSIONAL DESIGN FIRM  
LAND SURVEY & PROFESSIONAL ENGINEERING CORPORATION  
184-000887  
(62-032435)(35-002769)

AARON M. MEFFORD  
NAME  
*Aaron Mefford*  
SIGNATURE  
DATE  
2-15-12  
11-30-13  
EXPIRES

TOWNSHIP ROUTE 251  
OVER BEAR CREEK  
WHITE COUNTY, ILLINOIS

SHEET TITLE:  
CROSS-SECTIONS  
SCALE: 1" = 5'  
BY: AMM  
DATE: 2/12  
REV:  
3 OF 14 SHEETS  
SHEET NO. 3

