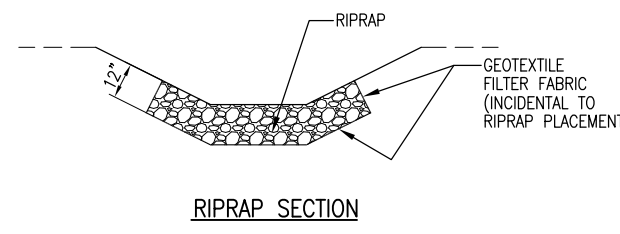


SIDEWALKS & DETECTABLE WARNINGS

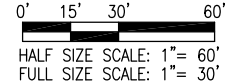

ALL SIDEWALKS SHALL BE 4" PCC UNLESS OTHERWISE NOTED OR DIRECTED. DETECTABLE WARNINGS CONFORMING TO ADAAG REQUIREMENTS AND I.D.O.T. STANDARDS AND SPECIFICATIONS SHALL BE PLACED AT THE LOCATIONS NOTED AND SHALL BE INCIDENTAL TO THE CONSTRUCTION OF THE SIDEWALK.

THIS ITEM OF WORK SHALL BE PAID FOR UNDER ITEM:
AR501604 "4" PCC SIDEWALK" - PER S.F..



LEGEND

- EXISTING BUILDING
- PROPOSED IMPROVEMENTS
- EXISTING FENCE
- EXISTING STORM SEWER
- EXISTING WATERLINE
- EXISTING SANITARY
- EXISTING TELEPHONE
- EXISTING FIBER OPTIC
- EXISTING GAS
- EXISTING OVERHEAD ELECTRIC
- EXISTING ELECTRIC
- EXISTING STORM INLET/MANHOLE
- EXISTING POLE-MOUNTED LIGHT



COORDINATE DATA - LAYOUT

POINT #	DESCRIPTION	NORTHING	EASTING
1	STA. 13+00 ARCHVIEW DRIVE	696054.37	2299037.13
2	BEGIN RADIUS	695905.58	2298877.38
3	END RADIUS	695804.54	2298831.29
4	BEGIN RADIUS	695748.65	2298829.34
5	END RADIUS	695656.18	2298863.50
6	BEGIN RADIUS	695503.11	2299004.06
7	END RADIUS	695498.06	2299131.62
8	STA. 24+00 ARCHVIEW DRIVE	695675.71	2299322.77
9	STA. 0+00 PARKING LOT BASELINE	695912.10	2298884.37
10	STA. 4+71.60 PARKING LOT BASELINE	695567.41	2299206.24
12	CENTER OF 10' RADIUS	695568.84	2299176.69
13	CENTER OF 7.5' RADIUS	695567.61	2299174.41
14	CENTER OF 5' RADIUS	695606.26	2299196.54
15	CENTER OF 20' RADIUS	695614.16	2299209.69
16	CENTER OF SIDEWALK END	695626.89	2298907.93
17	CENTER OF SIDEWALK END	695637.45	2298919.12
18	FACE OF CURB - BEGIN	695906.27	2298971.83
19	FACE OF CURB	695896.89	2298962.11
20	FACE OF CURB - BEGIN RADIUS	695892.72	2298958.53

REVISION	DATE

SAINT LOUIS DOWNTOWN AIRPORT
A Division of Bi-State Development Agency
A.I.P. PROJ.: 3-17-0039-B28
IL PROJ.: CPS-4138

DATE	BY	REVIEWED
12/02/11	MAJ	RAW
03/09/12	AS SHOWN	

HANSON
Professional Services Inc. 2012
1525 South Sixth Street
Springfield, Illinois 62703-2886
Ph: (217) 788-2450 Fax: (217) 788-2503
www.hanson-inc.com
Offices Nationwide

REHABILITATE
ENTRANCE ROAD
AND PARKING LOT

PROPOSED CONSTRUCTION
PLAN

MAR 28, 2012 6:47 PM HARR01115
pw:\sps\svr306\hanson\dom\hanson\Projects\Documents\110086\110086D\CAD\Airport\Sheet\C-121-CON