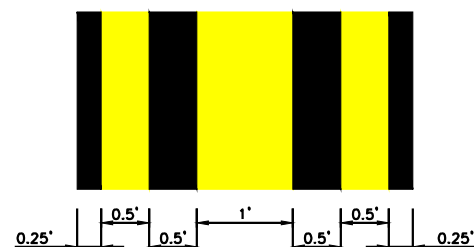
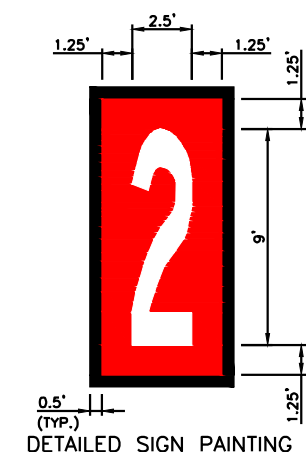


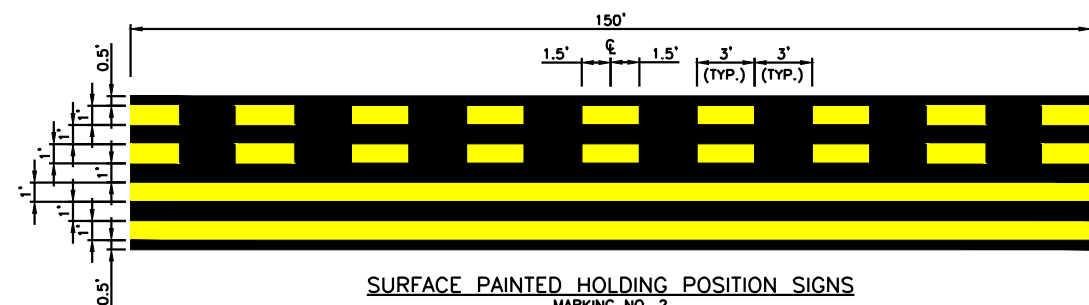
SURFACE PAINTED HOLDING POSITION SIGNS  
MARKING NO. 1



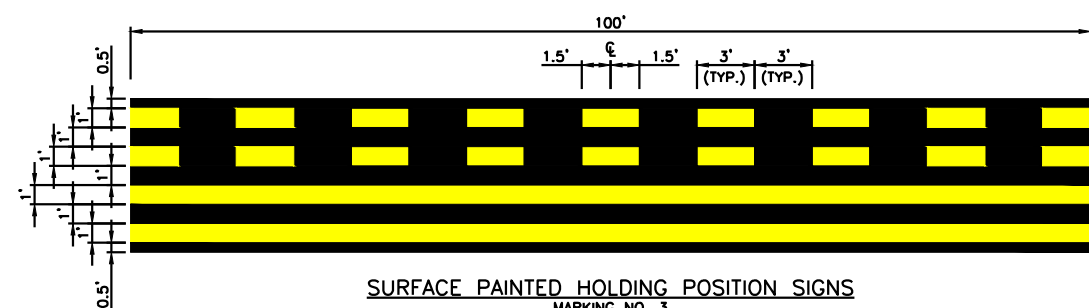
ENLARGEMENT OF ENHANCED MARKING



DETAILED SIGN PAINTING 2



SURFACE PAINTED HOLDING POSITION SIGNS  
MARKING NO. 2



SURFACE PAINTED HOLDING POSITION SIGNS  
MARKING NO. 3

NOTES:

1. THE NUMBERS USED SHALL CONFORM IN STYLE AND APPEARANCE TO THOSE USED IN APPENDIX 1 OF THE FAA AIRPORT ADVISORY CIRCULAR 150/5340-1K.
2. ON A CURVED TAXIWAY, THE MARKING SHALL REMAIN PARALLEL TO THE HOLD LINE MARKING.
3. THE SURFACE PAINTED HOLDING POSITION MARKING SHALL BE 3' FROM THE CENTER OF THE CENTERLINE AND 2' FROM THE EDGE OF THE TAXIWAY. THESE SHALL BE MEASURED TO THE CLOSEST CORNER OF THE RED BACKGROUND OF THE SURFACE PAINTED HOLDING POSITION MARKING.

PAVEMENT MARKING TABULATIONS								
TAXIWAY MARKING	HOLD LINE			ENHANCED $\text{\textcircled{C}}$		TAXIWAY SIGNS		
	WIDTH	BLACK	YELLOW	BLACK	YELLOW	WHITE	RED	BLACK
SQ. FT.	SQ. FT.	SQ. FT.	SQ. FT.	SQ. FT.	SQ. FT.	SQ. FT.	SQ. FT.	SQ. FT.
1	75'	675	225	375	114	24	115	35
2	150'	1350	450	0	0	0	0	0
3	100'	900	300	0	0	0	0	0

STATE OF ILLINOIS PROFESSIONAL DESIGN FIRM LICENSE NO. 184-004515

© 2012 ALL RIGHTS RESERVED

**CLARIDA & ZIEGLER ENGINEERING CO.**  
308 South Court St, P.O. Box 937  
Marion, Illinois 62959  
Phone - (618)993-6411, Fax - (618)993-6750

DETAILS - RUNWAY & TAXIWAY MARKINGS  
WILLIAMSON COUNTY REGIONAL AIRPORT  
MARION-HERRIN, ILLINOIS

Date 3/13/12 DR. By TDE Ck'D By CM  
Scale NONE Job No. 11126 Sheet No. 08 of 08