

04-27-2018 LETTING ITEM 106

STATE OF ILLINOIS
DEPARTMENT OF TRANSPORTATION

PROPOSED HIGHWAY PLANS

VARIOUS ROUTES
SECTION D7 GUARDRAIL IMPROVEMENTS 2018
PROJECT HSIP-HGY4(399)
TYPE of IMPROVEMENT-SAFETY
CLAY, EFFINGHAM & FAYETTE COUNTIES

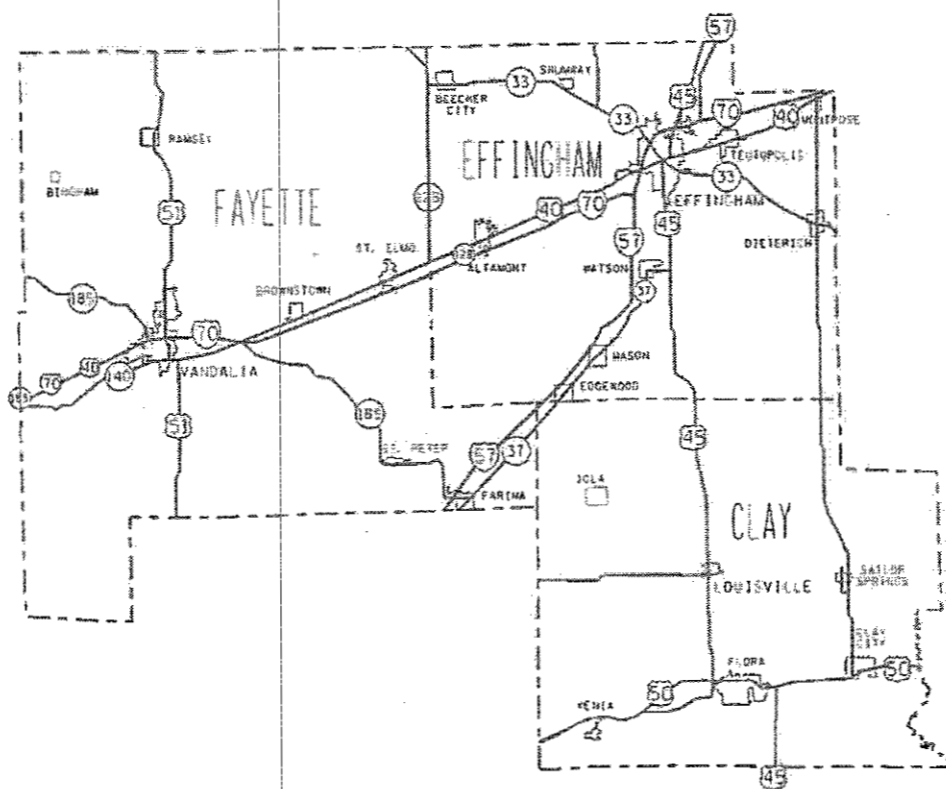
C-97-015-18

F.A. RTE.	SECTION	COUNTY	TOTAL SHEETS	SHEET NO.
		ILLINOIS	15	1

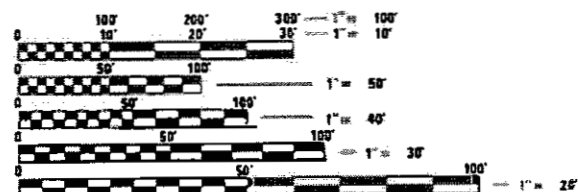
CONTRACT NO. 74822

D7 GUARDRAIL IMPROVEMENTS 2018
**CLAY, EFFINGHAM & FAYETTE

D-97-009-18



FOR INDEX OF SHEETS, SEE SHEET NO. 2



FULL SIZE PLANS HAVE BEEN PREPARED USING STANDARD ENGINEERING SCALES. REDUCED SIZED PLANS WILL NOT CONFORM TO STANDARD SCALES. IN MAKING MEASUREMENTS ON REDUCED PLANS, THE ABOVE SCALES MAY BE USED.

J.U.L.I.E.
JOINT UTILITY LOCATION INFORMATION FOR EXCAVATION
1-800-892-0123
OR 811

PROJECT ENGINEER BRIAN LEWIS
PROJECT MANAGER LYNN McCLELLAN

CONTRACT NO. 74822

STATE OF ILLINOIS
DEPARTMENT OF TRANSPORTATION

SUBMITTED 2-22-18
[Signature]
REGIONAL FOUR ENGINEER

Mar 23 2018
[Signature]
ENGINEER OF DESIGN AND ENVIRONMENT

Mar 23 2018
[Signature]
DIRECTOR OF HIGHWAYS PROJECT IMPLEMENTATION

PRINTED BY THE AUTHORITY
OF THE STATE OF ILLINOIS

GENERAL NOTES

THIS PROJECT IS LOCATED ON VARIOUS ROUTES IN CLAY, EFFINGHAM AND FAYETTE COUNTIES ALL LOCATED WITHIN REGION 4-DISTRICT 7. THE WORK INCLUDED IN THIS SECTION CONSISTS OF VARIOUS TYPES OF GUARDRAIL REMOVAL, REPLACEMENT AND ALL OTHER WORK NECESSARY TO COMPLETE THIS SECTION.

THE LOCATIONS AS SHOWN ON THE LOCATION MAPS ARE FOR INFORMATION ONLY. CONTRACTOR AND RESIDENT ENGINEER SHOULD FIND SPECIFIC LOCATIONS USING THE LATITUDE AND LONGITUDE ON THE END SECTION LOCATION SPREAD SHEETS.

REMOVAL OF DAMAGED MATERIALS SHALL INCLUDE DISMANTLING, LOADING, HAULING AND DISPOSAL. THE WORK SITE SHALL BE LEFT IN A SAFE AND ORDERLY CONDITION.

NO MATERIAL SHALL BE LEFT ON OR NEAR THE ROADWAY DURING NON-WORKING HOURS.

ANY NECESSARY TRAFFIC CONTROL SHALL BE PROVIDED BY THE CONTRACTOR; APPROPRIATE STANDARDS ARE LISTED AT RIGHT.

REMOVED GUARDRAIL THAT IS NOT REPLACED ON THE SAME DAY MUST BE DELINEATED WITH LIGHTED BARRICADES. NO LOCATIONS SHALL BE LEFT WITHOUT EITHER LIGHTED BARRICADES OR RESTORED GUARDRAIL AT ANY TIME.

GUARDRAIL REFLECTORS SHALL NOT BE ATTACHED TO TERMINAL SECTIONS.

ILLINOIS STATE LAW REQUIRES A 48-HOUR NOTICE TO BE GIVEN TO UTILITIES BEFORE DIGGING. FIELD MARKING OF FACILITIES MAY BE OBTAINED BY CONTACTING J.U.L.I.E. (PH. 800-892-0123) OR FOR NON-MEMBER, THE UTILITY COMPANY DIRECTLY.

NO OVERNIGHT LANE CLOSURES WILL BE ALLOWED.

THE PAY ITEM "TERMINAL MARKER-DIRECT APLLIED" SHALL BE ATTACHED TO THE TRAFFIC BARRIER TERMINAL IN A WAY THAT MEETS OR EXCEEDS THE MANUFACTURER'S SPECIFICATIONS.

INDEX OF SHEETS

- 1 COVER SHEET
- 2 INDEX OF SHEETS AND GENERAL NOTES
- 3 SUMMARY OF QUANTITIES
- 4 MAP OF CLAY COUNTY LOCATIONS
- 5 CLAY COUNTY REPLACEMENTS
- 6 MAP OF EFFINGHAM COUNTY LOCATIONS
- 7-10 EFFINGHAM COUNTY REPLACEMENTS
- 11 MAP OF FAYETTE COUNTY LOCATIONS
- 12-15 FAYETTE COUNTY REPLACEMENTS

THE FOLLOWING STANDARDS ARE A PART OF THESE PLANS AND ARE INCLUDED AFTER SHEET NO. 15:

- 000001-06 STANDARD SYMBOLS, ABBREVIATIONS AND PATTERNS
- 542401-03 METAL FLARED END SECTION FOR PIPE CULVERTS
- 630001-12 STEEL PLATE BEAM GUARDRAIL
- 630301-08 SHOULDER WIDENING FOR TYPE 1 (SPECIAL) GUARDRAIL TERMINALS
- 631011-10 TRAFFIC BARRIER TERMINAL, TYPE 2
- 701001-02 OFF-ROAD OPERATIONS, 2L, 2W, MORE THAN 15' AWAY
- 701006-05 OFF-ROAD OPERATIONS, 2L, 2W, 15' TO 24" FROM PAVEMENT EDGE
- 701011-04 OFF-ROAD MOVING OPERATION, 2L, 2W, DAY ONLY
- 701101-05 OFF-ROAD OPERATIONS, MULTILANE, 15' TO 24" FROM PAVEMENT EDGE
- 701106-02 OFF-ROAD OPERATIONS, MULTILANE, MORE THAN 15' AWAY
- 701201-04 LANE CLOSURE, 2L, 2W, DAY ONLY, FOR SPEEDS >= 45 MPH
- 701301-04 LANE CLOSURE, 2L, 2W, SHORT TIME OPERATIONS
- 701400-09 APPROACH TO LANE CLOSURE, FREEWAY/EXPRESSWAY
- 701406-11 LANE CLOSURE, FREEWAY/EXPRESSWAY, DAY OPERATIONS ONLY
- 701411-09 LANE CLOSURE, MULTILANE, AT ENTRANCE OR EXIT RAMP, FOR SPEED >= 45 MPH
- 701421-08 LANE CLOSURE, MULTILANE, DAY OPERATIONS ONLY, FOR SPEEDS >=45 MPH TO 55 MPH
- 701428-01 TRAFFIC CONTROL, SETUP AND REMOVAL, FREEWAY/EXPRESSWAY
- 701456-05 PARTIAL EXIT RAMP CLOSURE FREEWAY/EXPRESSWAY
- 701501-06 URBAN LANE CLOSURE, 2L, 2W UNDIVIDED
- 701502-08 URBAN LANE CLOSURE, 2L, 2W, WITH BIDIRECTIONAL LEFT TURN LANE
- 701601-09 URBAN LANE CLOSURE, MULTILANE, 1W OR 2W WITH NONTRAVERSABLE MEDIAN
- 701602-09 URBAN LANE CLOSURE, MULTILANE, 2W WITH BIDIRECTIONAL LEFT TURN LANE
- 701606-10 URBAN SINGLE LANE CLOSURE MULTILANE, 2W WITH MOUNTABLE MEDIAN
- 701611-01 URBAN HALF ROAD CLOSURE, MULTILANE, 2W WITH MOUNTABLE MEDIAN
- 701701-10 URBAN LANE CLOSURE, MULTILANE INTERSECTION
- 701901-07 TRAFFIC CONTROL DEVICES
- 725001-01 OBJECT AND TERMINAL MARKERS
- 782006 GUARDRAIL AND BARRIER WALL REFLECTOR MOUNTING DETAILS

FILE NAME =	USER NAME = mcellellonle	DESIGNED -	REVISED -	STATE OF ILLINOIS DEPARTMENT OF TRANSPORTATION	INDEX OF SHEETS & GENERAL NOTES				F.A. RTE.	SECTION	COUNTY	TOTAL SHEETS	SHEET NO.
pw:\11084EBIDINTEG.illinois.gov\PIDOT\Documents\DOT Offices\District 7\Projects\74822\Drawings\CAD\Sheets\D774822-sht-gennotes.dwg		DRAWN -	REVISED -		SCALE:	SHEET	OF	SHEETS	STA.	TO	STA.	ILLINOIS	FED. AID PROJECT
Default	PLOT SCALE = 60.0000' / in.	CHECKED -	REVISED -									CONTRACT NO. 74822	
	PLOT DATE = 2/23/2018	DATE -	REVISED -										

90% FED
10% STATE

90% FED
10% STATE

SUMMARY OF QUANTITIES			TOTAL QUANTITIES	CONSTRUCTION TYPE CODE		
CODE NO	ITEM	UNIT		0021 CLAY	0021 EFFINGHAM	0021 FAYETTE
542D0220	PIPE CULVERTS, TYPE 1 15"	FOOT	60	60		
63000001	STEEL PLATE BEAM GUARDRAIL, TYPE A, 6 FOOT POSTS	FOOT	4450		3600	
54262715	METAL FLARED END SECTIONS 15"	EACH	2	2		
63000003	STEEL PLATE BEAM GUARDRAIL, TYPE A, 9 FOOT POSTS	FOOT	412.5		412.5	
63000007	STEEL PLATE BEAM GUARDRAIL, TYPE B, 6 FOOT POSTS	FOOT	12.5		12.5	
63100045	TRAFFIC BARRIER TERMINAL, TYPE 2	EACH	26		15	
63100085	TRAFFIC BARRIER TERMINAL, TYPE 6	EACH	1		1	
63100089	TRAFFIC BARRIER TERMINAL, TYPE 6B	EACH	2		2	
63100167	TRAFFIC BARRIER TERMINAL, TYPE 1 (SPECIAL) TANGENT	EACH	171	13	88	
63200310	GUARDRAIL REMOVAL	FOOT	9675	550	5537.5	
67100100	MOBILIZATION	L SUM	1	0.2	0.4	
72501000	TERMINAL MARKER - DIRECT APPLIED	EACH	171	13	88	
78200005	GUARDRAIL REFLECTORS, TYPE A	EACH	90	10	54	
X4811900	AGGREGATE SHOULDERS (SPECIAL)	TON	80	10	70	

SUMMARY OF QUANTITIES			TOTAL QUANTITIES	CONSTRUCTION TYPE CODE		
CODE NO	ITEM	UNIT		0021 CLAY	0021 EFFINGHAM	0021 FAYETTE
X6330900	VERTICAL ADJUSTMENT OF GUARDRAIL	FOOT	3412.5	112.5	1787.5	

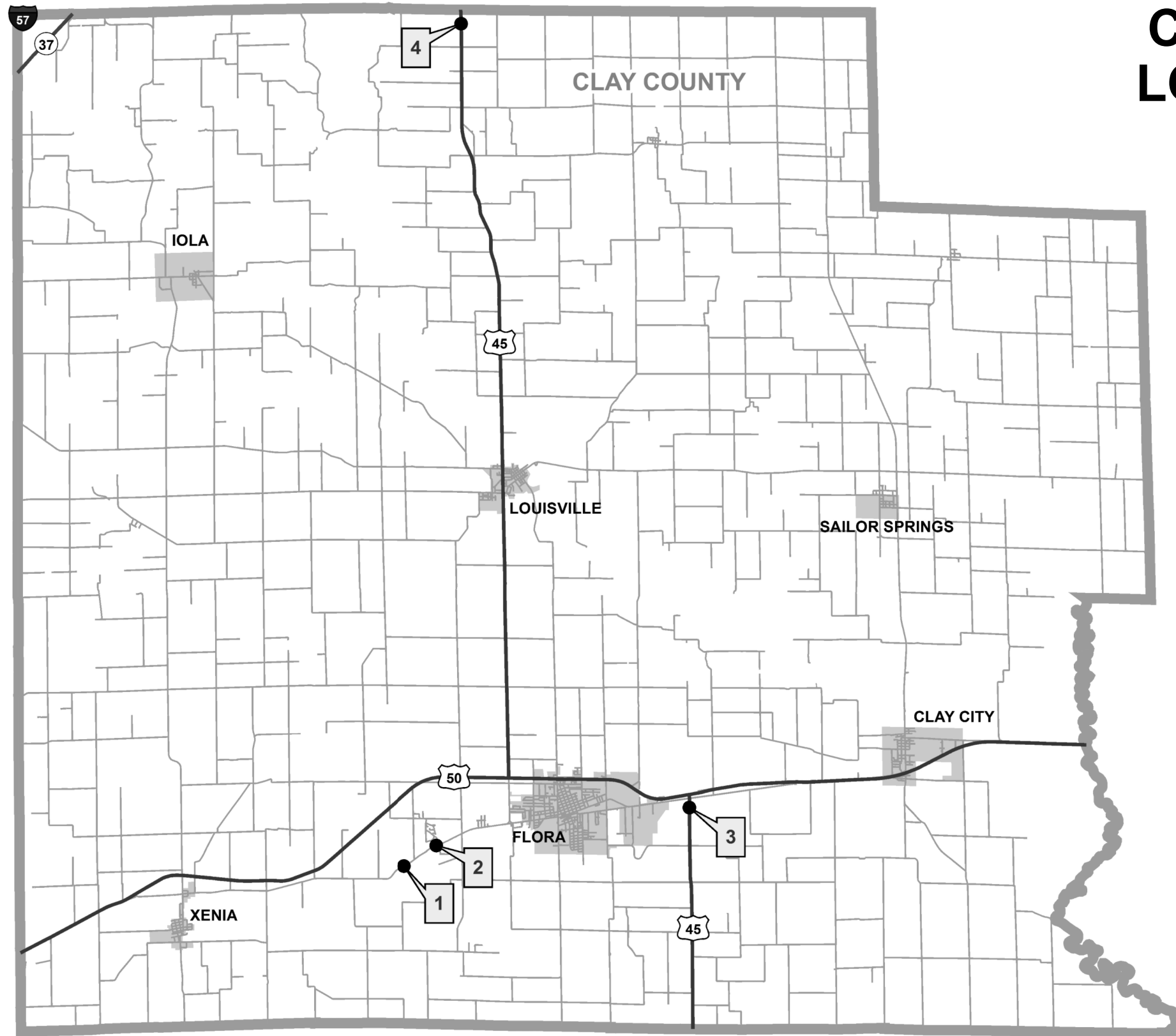
FILE NAME =	USER NAME = steffenk	DESIGNED -	REVISED -
pu:\IL084EBIDINTEG\Illinois.gov\PI\DOT\Documents\DOT Offices\District 7\Projects\7482\Drawings\CAD\Sheets\0774822-sht-500.dgn		DRAWN -	REVISED -
		CHECKED -	REVISED -
Default	PLOT DATE = 2/2/2018	DATE -	REVISED -

**STATE OF ILLINOIS
DEPARTMENT OF TRANSPORTATION**

SUMMARY OF QUANTITIES			
SCALE:	SHEET	OF	SHEETS
		STA.	TO STA.

F.A. RTE.	SECTION	COUNTY	TOTAL SHEETS	SHEET NO.
		VARIOUS	15	3
ILLINOIS FED. AID PROJECT			CONTRACT NO. 74822	

CLAY COUNTY LOCATION MAP



TERMINAL LOCATIONS SHOWN ARE APPROXIMATE AND ARE FOR GENERAL INFORMATION FOR CONSTRUCTION.

MODEL: Default
 FILE: \\nas0101\B&E\BID\NTEC\Illinois\gov\PI\DOT\Documents\1\DOT_Offices\DI\refct_7\Projects\74822\CADD\DATA\CAD\papers\74822-shc-schedule.dgn

USER NAME = steffemk	DESIGNED -	REVISED -
	DRAWN -	REVISED -
PLOT SCALE = 100,0000' / in.	CHECKED -	REVISED -
PLOT DATE = 2/2/2018	DATE -	REVISED -

STATE OF ILLINOIS
DEPARTMENT OF TRANSPORTATION

CLAY COUNTY LOCATION MAP

SCALE: SHEET 1 OF 1 SHEETS STA. TO STA.

F.A. RTE.	SECTION	COUNTY	TOTAL SHEETS	SHEET NO.
	*	VARIOUS	15	4
			CONTRACT NO. 74822	
		ILLINOIS	FED. AID PROJECT	

* D7 GUARDRAIL IMPROVEMENTS 2018

CLAY COUNTY

Map Location	GIS Guardrail ID	Route	Terminal Location	Structure No / Intersection	Latitude	Longitude	Guardrail Removal (Foot)	Traffic Barrier Terminal Type 1 (Special) Tangent (Each)	Aggregate Shoulders (Special) (Ton)	Steel Plate Beam Guardrail, Type A 6 Foot Posts (Foot)	Vertical Adjustment of Guardrail (Foot)
1	0130057	Old US 50	NW Quad	013-0037	38.65415998	-88.54939046	25	1			0
	0130058	Old US 50	SW Quad	013-0037	38.65407498	-88.54934015	25	1			0
	0130059	Old US 50	SE Quad	013-0037	38.65434463	-88.54858635	25	1			0
	0130060	Old US 50	NE Quad	013-0037	38.65442667	-88.54863849	25	1			12.5
2	0130061	Old US 50	NW Quad	013-0038	38.66027486	-88.53655895	50	1			0
	0130062	Old US 50	SW Quad	013-0038	38.66006805	-88.53688125	50	1			12.5
	0130064	Old US 50	NE Quad	013-0038	38.66045647	-88.53584080	50	1			37.5
3	0130206	US 45	NW Quad	013-8301	38.67080633	-88.43834167	50	1			0
	0130207	US 45	NE Quad	013-8301	38.67079946	-88.43806332	50	1			0
	0130208	US 45	SW Quad	013-8301	38.67004219	-88.43834157	50	1			12.5
	0130209	US 45	SE Quad	013-8301	38.66986561	-88.43813101	50	1			12.5
4	0130219	US 45	SW Quad	013-8632	38.90950065	-88.52103857	50	1	* 10	**	12.5
	0130220	US 45	NE Quad	013-8632	38.90986218	-88.52091757	50 ***	1			12.5
					Clay	TOTALS:	550	13	10	0	112.5

- * Install proposed 15" Pipe Culvert-60 Foot in length with Metal Flared End Sections in the ditch to facilitate the installation of the proposed Guardrail End Section, all in accordance with Section 542 of the Standard Specifications.
- ** One Ex. Post at culvert needs to be attached to wingwall. Do this work at Force Account.
- *** Depending on length of proposed TBT Ty 1 (Special), contractor to remove either 50' or 37.5' of existing guardrail. New terminal must end near where existing guardrail ends now.

MODEL: Default
FILE: \\nas0101\B&E\BID\NTEC\Illinois\gov\PIV\DOT\Documents\18021_CADDData\CAD\akere\074822-5-18-18-18-18.dgn

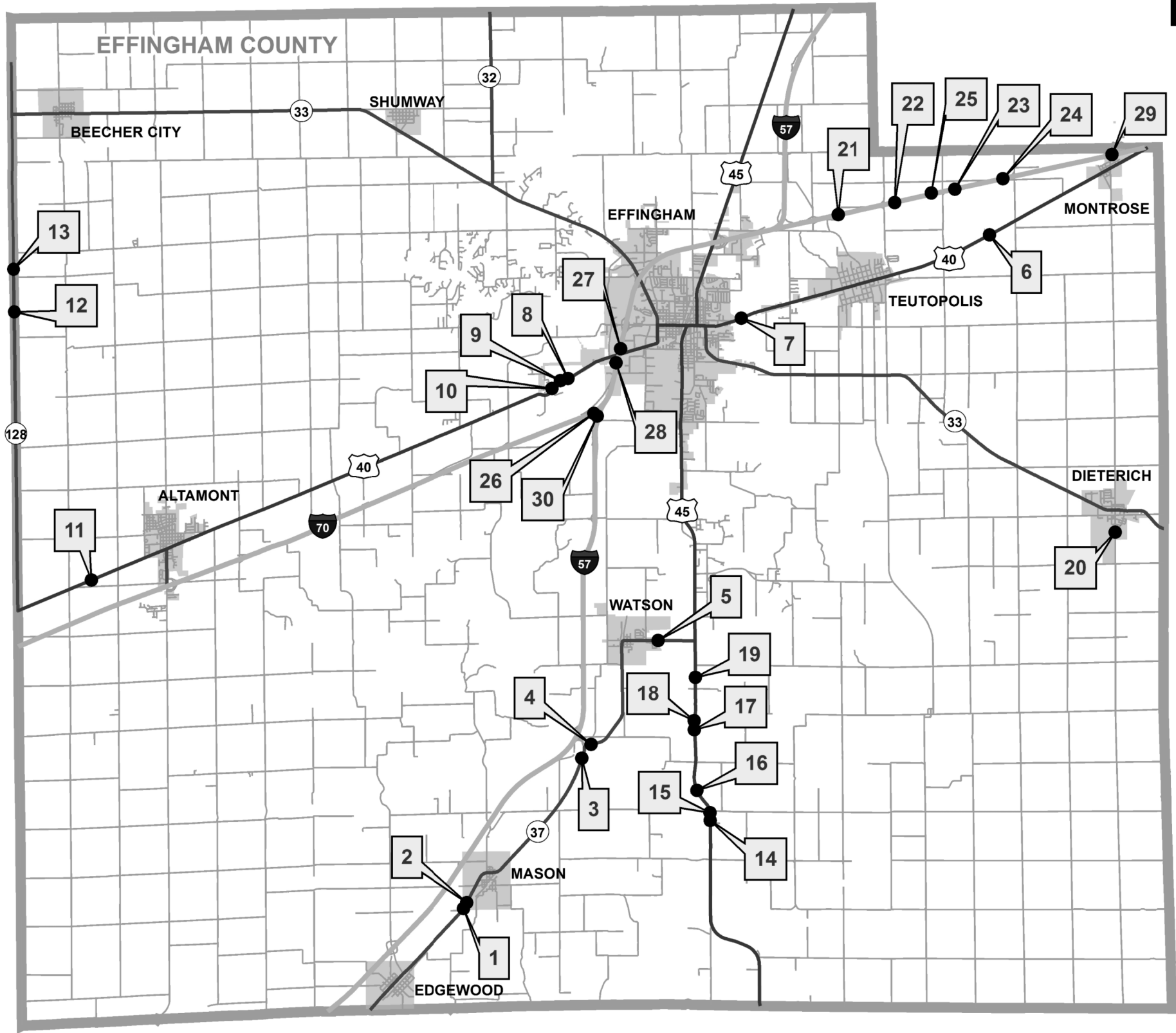
USER NAME = mcclellanla	DESIGNED -	REVISED -
	DRAWN -	REVISED -
PLOT SCALE = 100,0000' / in.	CHECKED -	REVISED -
PLOT DATE = 2/23/2018	DATE -	REVISED -

**STATE OF ILLINOIS
DEPARTMENT OF TRANSPORTATION**

CLAY COUNTY END SECTION LOCATIONS			
SCALE:	SHEET 1	OF 1 SHEETS	STA. TO STA.

F.A. RTE.	SECTION	COUNTY	TOTAL SHEETS	SHEET NO.
	*	VARIOUS	15	5
CONTRACT NO. 74822				
ILLINOIS		FED. AID PROJECT		

EFFINGHAM COUNTY LOCATION MAP



TERMINAL LOCATIONS SHOWN ARE APPROXIMATE AND ARE FOR GENERAL INFORMATION FOR CONSTRUCTION.

MODEL: Default
 FILE: \\mllb\B&E\ID\NTEC\Illinois\proj\RW\DOT\Documents\1\DOT_Offices\DI\Dirct 7\Project\74822\CADD\DATA\CAD\pkcs\ID74822-shc-schedule.dgn

USER NAME = steffemk	DESIGNED -	REVISED -
	DRAWN -	REVISED -
PLOT SCALE = 100,0000' / in.	CHECKED -	REVISED -
PLOT DATE = 2/2/2018	DATE -	REVISED -

**STATE OF ILLINOIS
DEPARTMENT OF TRANSPORTATION**

EFFINGHAM COUNTY LOCATION MAP

SCALE: SHEET 1 OF SHEETS STA. TO STA.

F.A. RTE.	SECTION	COUNTY	TOTAL SHEETS	SHEET NO.
	*	VARIOUS	15	6
			CONTRACT NO. 74822	

EFFINGHAM COUNTY cont.

Map Location	GIS Guardrail ID	Route	Terminal Location	Structure No/Intersection	Latitude	Longitude	Guardrail Removal (Foot)	Traffic Barrier Terminal Type 1 (Special) Tangent (Each)	Aggregate Shoulders (Special) (Ton)	Steel Plate Beam Guardrail, Type A, 6 Foot Posts (Foot)	Steel Plate Beam Guardrail, Type A, 9 Foot Posts (Foot)	Traffic Barrier Terminal Type 2 (Each)	Traffic Barrier Terminal Type 6 (Each)	Vertical Adjustment of Guardrail (Foot)
9	0250125	US 40	NE Quad	025-0079	39.10425760	-88.59337301	50	1						12.5
	0250126	US 40	SE Quad	025-0079	39.10412463	-88.59332793	50	1						25
	0250127	US 40	NW Quad	025-0079	39.10396135	-88.59485309	50	1						0
	0250128	US 40	SW Quad	025-0079	39.10382682	-88.59480719	50	1						25
10	0250129	US 40	NW Quad	025-0087	39.10213123	-88.59738014	50	1						0
	0250130	US 40	NE Quad	025-0087	39.10216066	-88.59718885	50	1						25
	0250132	US 40	SE Quad	025-0087	39.10117322	-88.59751224	50	1						12.5
11	0250141	US 40	NE Quad	025-2022	39.04641705	-88.77639763	50	1						12.5
	0250142	US 40	SE Quad	025-2022	39.04620953	-88.77666827	50	1						12.5
	0250143	US 40	NW Quad	025-2022	39.04599235	-88.77775135	50	1						25
	0250144	US 40	SW Quad	025-2022	39.04574846	-88.77814620	50	1						0
12	0250153	IL 128	NW Quad	025-0065	39.12796581	-88.80568933	50	1						25
	0250154	IL 128	NE Quad	025-0065	39.12782920	-88.80554441	50	1						37.5
	0250155	IL 128	SE Quad	025-0065	39.12692758	-88.80554632	50	1						25
	0250156	IL 128	SW Quad	025-0065	39.12706548	-88.80569472	50	1						25
13	0250157	IL 128	NE Quad	025-0044	39.14060820	-88.80557651	37.5							25
	0250158	IL 128	NW Quad	025-0044	39.14076354	-88.80572389	50	1						25
	0250160	IL 128	SW Quad	025-0044	39.13992308	-88.80572459	50	1						12.5
14	0250208	US 45	SE Quad	025-8637	38.96994261	-88.53908732	50	1	10					12.5
	0250209	US 45	SW Quad	025-8637	38.96999343	-88.53920593	50	1	10					12.5
	0250210	US 45	NW Quad	025-8637	38.97054487	-88.53919978	50	1	10					12.5
	0250211	US 45	NE Quad	025-8637	38.97049464	-88.53907895	50	1	10					12.5
15	0250212	US 45	NE Quad	025-8638	38.97283114	-88.53907517	50	1						12.5
	0250213	US 45	NW Quad	025-8638	38.97282906	-88.53919735	50	1						12.5
	0250214	US 45	SW Quad	025-8638	38.97227918	-88.53917738	25	1						12.5
	0250215	US 45	SE Quad	025-8638	38.97227929	-88.53905896	25	1						12.5

MODEL: Default
 FILE: \\nas01\pub\B&E\BIDD\TEC\Illinois\pwr\WIDOT\Documents\BIDD\Office\BIDD\T\Project\74822\CaddData\CAD\B&E\74822-2-PC-Schedule.dgn

USER NAME = steffemk	DESIGNED -	REVISED -
	DRAWN -	REVISED -
PLOT SCALE = 100.0000' / in.	CHECKED -	REVISED -
PLOT DATE = 2/2/2018	DATE -	REVISED -

**STATE OF ILLINOIS
DEPARTMENT OF TRANSPORTATION**

**EFFINGHAM COUNTY
END SECTION LOCATIONS**

SCALE: SHEET 2 OF 4 SHEETS STA. TO STA.

F.A. RTE.	SECTION	COUNTY	TOTAL SHEETS	SHEET NO.
	*	VARIOUS	15	8
			CONTRACT NO. 74822	
		ILLINOIS	FED. AID PROJECT	

EFFINGHAM COUNTY cont.

Map Location	GIS Guardrail ID	Route	Terminal Location	Structure No/Intersection	Latitude	Longitude	Guardrail Removal (Foot)	Traffic Barrier Terminal Type 1 (Special) Tangent (Each)	Aggregate Shoulders (Special) (Ton)	Steel Plate Beam Guardrail, Type A, 6 Foot Posts (Foot)	Steel Plate Beam Guardrail, Type A, 9 Foot Posts (Foot)	Traffic Barrier Terminal Type 2 (Each)	Traffic Barrier Terminal Type 6 (Each)	Vertical Adjustment of Guardrail (Foot)
26	0253100	I 57 SB	SW Quad	025-0001	39.09394972	-88.58143893	12.5					1		37.5
	0253101	I 57 SB	SE Quad	025-0001	39.09401165	-88.58129508	12.5					1		37.5
27	0253119	I 57/70 NB	NE Quad	025-0100	39.11328762	-88.57060325	12.5					1		12.5
28	0259069	I 57/70 SB	S End	025-0099	39.10914833	-88.57241667	12.5					1		0
29	0259391	I 70 WB	SE End	025-0017	39.16923882	-88.37847705	162.5	1		250			1	0
30	0259514	I 57 NB ramp to I 70	Left Side Ramp	I 57 NB Ramp to I 70 WB	39.09319914	-88.58005519	50	1						12.5
					Effingham TOTALS:		3587.5	70	70	850	412.5	11	1	1512.5

MODEL: Default
 FILE: \\mlls01\B&E\BID\NTEC\Illinois\gov\PIV\DOT\Documents\1\DOT_Offices\Effingham\74822\CaddData\CAD\pkcs174822-shc-schedule.dgn

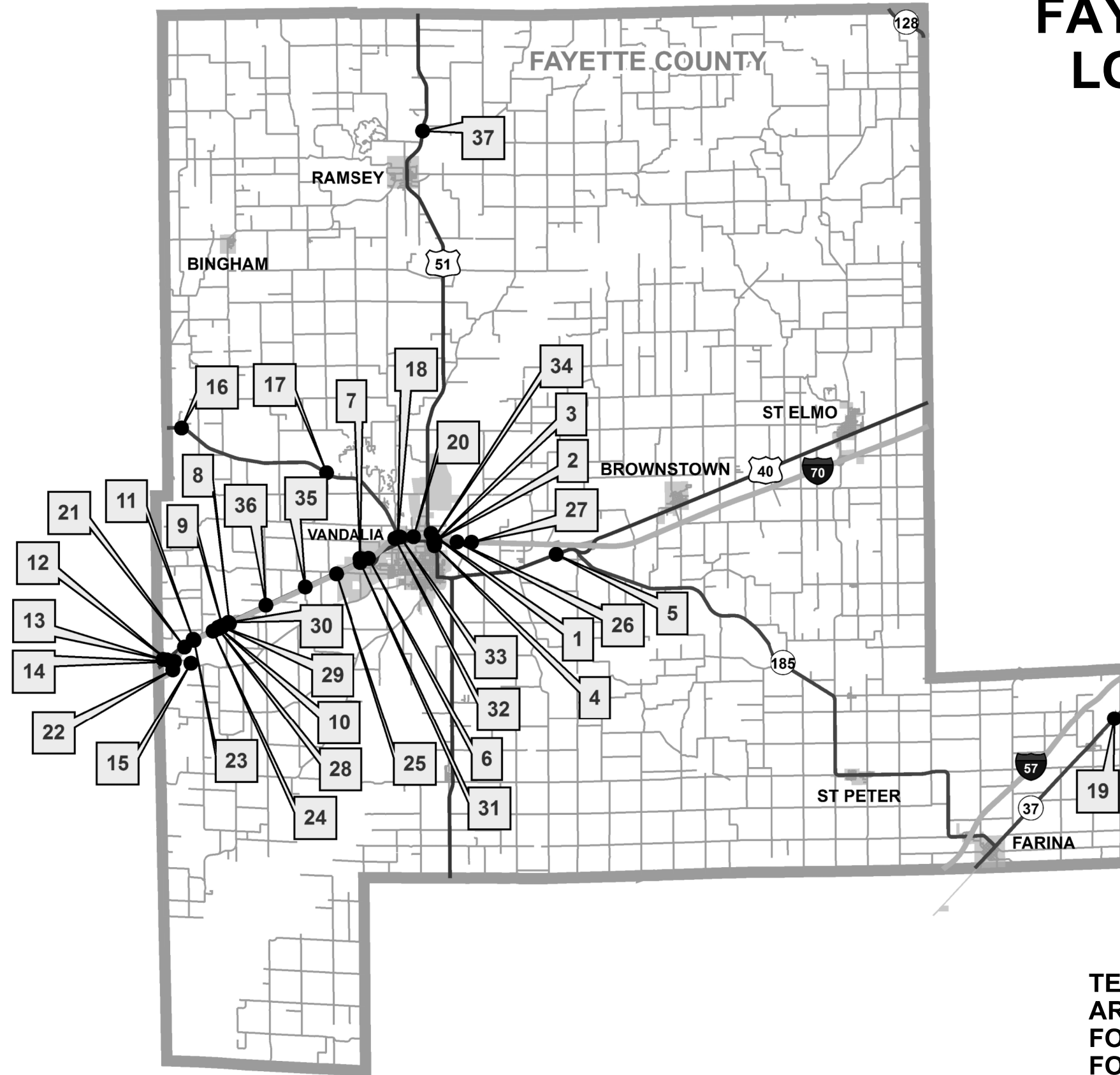
USER NAME = steffemk	DESIGNED -	REVISED -
	DRAWN -	REVISED -
PLOT SCALE = 100,0000 ' / in.	CHECKED -	REVISED -
PLOT DATE = 2/2/2018	DATE -	REVISED -

**STATE OF ILLINOIS
DEPARTMENT OF TRANSPORTATION**

EFFINGHAM COUNTY END SECTION LOCATIONS			
SCALE:	SHEET 4	OF 4 SHEETS	STA. TO STA.

F.A. RTE.	SECTION	COUNTY	TOTAL SHEETS	SHEET NO.
	*	VARIOUS	15	10
CONTRACT NO. 74822				
			ILLINOIS FED. AID PROJECT	

FAYETTE COUNTY LOCATION MAP



TERMINAL LOCATIONS SHOWN ARE APPROXIMATE AND ARE FOR GENERAL INFORMATION FOR CONSTRUCTION.

MODEL: Default
 FILE: \\mhc-pw\ulb\B&E\DOT\Illinois\gov\PI\DOT\Documents\DOT_Offices\Director_7\Projects\74822\CADD\B&E\DOT_74822-Plc-schedule.dgn

USER NAME = steffemk	DESIGNED -	REVISED -
	DRAWN -	REVISED -
PLOT SCALE = 100,0000' / in.	CHECKED -	REVISED -
PLOT DATE = 2/2/2018	DATE -	REVISED -

**STATE OF ILLINOIS
DEPARTMENT OF TRANSPORTATION**

FAYETTE COUNTY LOCATION MAP

SCALE: SHEET 1 OF 4 SHEETS STA. TO STA.

F.A. RTE.	SECTION	COUNTY	TOTAL SHEETS	SHEET NO.
	*	VARIOUS	15	11
			CONTRACT NO. 74822	

FAYETTE COUNTY

Map Location	GIS Guardrail ID	Route	Terminal Location	Structure No/Intersection	Latitude	Longitude	Guardrail Removal (Foot)	Traffic Barrier Terminal Type 1 (Special) Tangent (Each)	Aggregate Shoulders (Special) (Ton)	Steel Plate Beam Guardrail, Type A, 6 Foot Posts (Foot)	Steel Plate Beam Guardrail, Type B, 6 Foot Posts (Foot)	Traffic Barrier Terminal Type 2 (Each)	Traffic Barrier Terminal Type 6B (Each)	Vertical Adjustment of Guardrail (Foot)
1	0260029	I 70 WB OFF	NW Quad	I-70 WB OFF Ramp to US 51	38.98060701	-89.09670376	12.5					1		25
2	0260032	I 70 EB ON	NW Quad	I-70 EB ON RAMP & US 51	38.97690923	-89.09534239	50	1						12.5
	0260033	I 70 EB ON	SW Quad	I-70 EB ON RAMP & US 51	38.97687038	-89.09505606	50	1						12.5
	0263162	I 70 EB ON	NE Quad	I-70 EB RAMP & US 51	38.97733487	-89.09352312	12.5					1		12.5
3	0260034	US 51	NE Quad	US 40 & US 51 Intersection	38.97634563	-89.09521294	12.5					1		12.5
	0260035	US 51	SE Quad	US 40 & US 51 Intersection	38.97601461	-89.09505453	50	1						12.5
4	0260036	US 51	SE Quad	US 51 & FLETCHER	38.97485694	-89.09454216	50	1						25
	0260037	US 51	NE Quad	US 51 & FLETCHER	38.97518601	-89.09470534	12.5					1		25
5	0260044	US 40	NE Quad	026-2009	38.97063527	-89.02335335	50	1						0
	0260045	US 40	SE Quad	026-2009	38.97043341	-89.02357732	50	1						12.5
	0260046	US 40	NW Quad	026-2009	38.97029744	-89.02453884	50	1						0
	0260047	US 40	SW Quad	026-2009	38.97009549	-89.02476384	50	1						12.5
6	0260064	US 40	SE Quad	026-0087, Over I70	38.96893061	-89.13226911	50	1						12.5
	0260067	US 40	NW Quad	026-0087, Over I70	38.97021070	-89.13399593	50	1						0
7	0260068	US 40	NE Quad	026-0086	38.97003778	-89.13799609	50	1						25
	0260069	US 40	SE Quad	026-0086	38.96976511	-89.13796218	50	1						25
	0260070	US 40	SW Quad	026-0086	38.96915650	-89.13838061	50	1						25
	0260071	US 40	NW Quad	026-0086	38.96940472	-89.13839121	50	1						25
8	0260081	US 40	SE Quad	026-0046	38.94126984	-89.21491321	50	1						25
	0260082	US 40	SW Quad	026-0046	38.94073765	-89.21642547	50	1						25
	0260083	US 40	NW Quad	026-0046	38.94094828	-89.21615368	50	1						25
9	0260084	US 40	NE Quad	026-0045	38.94007226	-89.21864808	50	1						25
	0260085	US 40	SE Quad	026-0045	38.93986298	-89.21891982	50	1						25
	0260086	US 40	SW Quad	026-0045	38.93934158	-89.22039362	50	1						25
	0260087	US 40	NW Quad	026-0045	38.93955238	-89.22012192	50	1						25

MODEL: Default
 FILE: \\u0000\B&E\BID\NTEC\Illinois\pwr\pwr\DOT\Documents\DOT_Offices\Illier\71822\CaddData\CAD\pkcs174822\pwr\schedule.dgn

USER NAME = steffenmk	DESIGNED -	REVISED -
	DRAWN -	REVISED -
PLOT SCALE = 100,0000 ' / in.	CHECKED -	REVISED -
PLOT DATE = 2/2/2018	DATE -	REVISED -

**STATE OF ILLINOIS
DEPARTMENT OF TRANSPORTATION**

FAYETTE COUNTY END SECTION LOCATIONS			
SCALE:	SHEET 1	OF 4 SHEETS	STA. TO STA.

F.A. RTE.	SECTION	COUNTY	TOTAL SHEETS	SHEET NO.
	*	VARIOUS	15	12
			CONTRACT NO. 74822	
		ILLINOIS FED. AID PROJECT		

