

RTE.	SECTION	COUNTY	TOTAL SHEETS	SHEET NO.
*	DB ITS 2018-2	**	54	1
	ILLINOIS	CONTRACT NO. 76L03		
**=VARIOUS		**=MADISON, ST. CLAIR		

04-27-2018 LETTING ITEM 110

INDEX OF SHEETS

1. COVER SHEET
2. GENERAL NOTES, LEGEND AND COMMITMENTS
3. ITS KEY MAP
4. LANE CLOSURE SCHEDULE
5. SUMMARY OF QUANTITIES
6. EX. MOUNTING STRUCTURE AND PROP. MOUNTING W/CABLE DETAIL SCHEDULE
- 7.-11. EXISTING AND PROPOSED WIRING DIAGRAMS
- 12.-14. EXISTING AND PROPOSED WIRING DIAGRAMS W/MEDIA CONVERSION
- 15.-39. CCTV CAMERA REPLACEMENT PLAN MADISON COUNTY 1-26 OF 26
- 40.-54. CCTV CAMERA REPLACEMENT PLAN ST. CLAIR COUNTY 1-15 OF 15

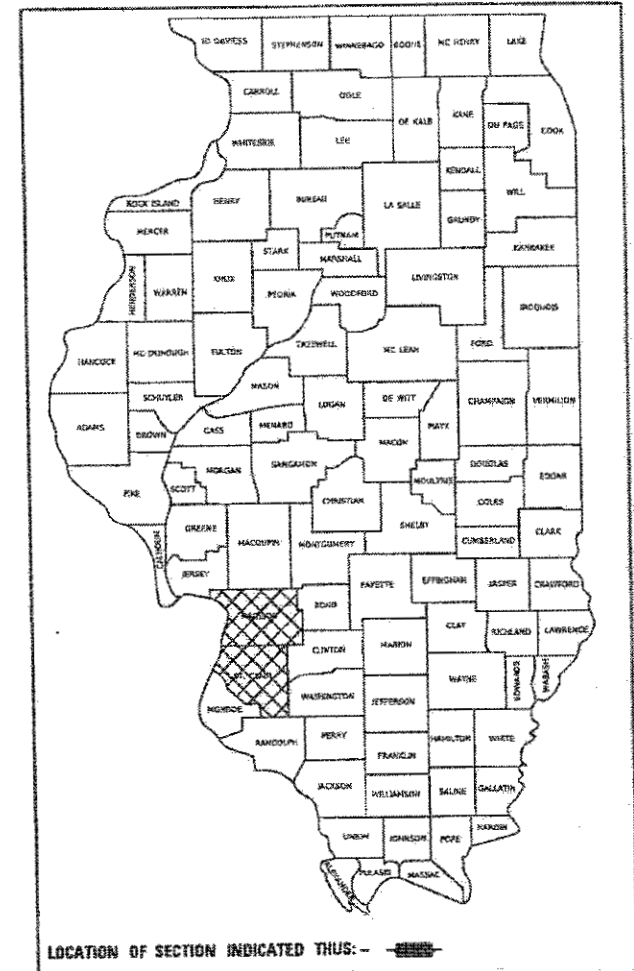
STATE OF ILLINOIS
DEPARTMENT OF TRANSPORTATION

**PROPOSED
HIGHWAY PLANS**

VARIOUS ROUTES
SECTION DIST 8 ITS 2018-2
VARIOUS ITS REPLACEMENTS IN DISTRICT 8
PROJECT NO. CMAQ-LPSB(693)
MADISON & ST. CLAIR COUNTIES

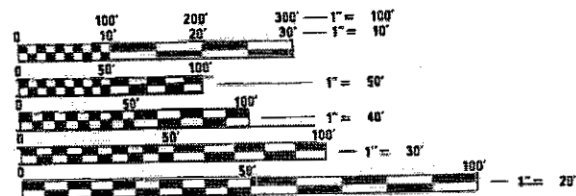
C-98-144-18

D-88-013-18



STANDARDS

- 000001-06 701101-05 701106-02
- 701400-09 701401-11 701406-11
- 701428-01 701456-05 701701-10
- 701901-07



FULL SIZE PLANS HAVE BEEN PREPARED USING STANDARD ENGINEERING SCALES. REDUCED SIZED PLANS WILL NOT CONFORM TO STANDARD SCALES. IN MAKING MEASUREMENTS ON REDUCED PLANS, THE ABOVE SCALES MAY BE USED.

J.U.L.I.E.
JOINT UTILITY LOCATION INFORMATION FOR EXCAVATION
1-800-892-0123
OR 811

SEE SHEET #3 FOR ITS KEY MAP

PROJECT ENGINEER: HERVE GELIN
SQUAD LEADER: M. PRESTON
LIAISON ENGINEER: S. PRATT

PROJECT ENGINEER: HERVE GELIN
SQUAD LEADER: M. PRESTON
LIAISON ENGINEER: S. PRATT
CONTRACT NO. 76L03

STATE OF ILLINOIS
DEPARTMENT OF TRANSPORTATION

SUBMITTED Feb 1 20 18

Jeffrey Z. K...
REGIONAL ENGINEER

Mar 23 20 18
ENGINEER OF DESIGN AND ENVIRONMENT









David L. ...
DIRECTOR OF HIGHWAYS PROJECT IMPLEMENTATION

PRINTED BY THE AUTHORITY
OF THE STATE OF ILLINOIS

GENERAL NOTES

1. THE CONTRACTOR SHALL BE REQUIRED TO PERFORM FIELD MEASUREMENTS TO VERIFY LOCATIONS AND DIMENSIONS OF EXISTING STRUCTURES PRIOR TO ORDERING LOWERING DEVICES, CAMERA MOUNTING HARDWARE AND "CAT 5 ETHERNET CABLE".
2. THE CONTRACTOR SHALL PAY ATTENTION TO SECTION 107 "LEGAL REGULATIONS AND RESPONSIBILITY TO PUBLIC" OF THE STANDARD SPECIFICATIONS. IN PARTICULAR ARTICLE 107.01 "LAWS TO BE OBSERVED" AND ARTICLE 107.04 "PERMITS AND LICENSES".
3. THE ENGINEER MAY PERMIT ACCESS CONTROL FENCING REMOVAL AND IMMEDIATE REPLACEMENT TO FACILITATE THE WORK. THE PRICE OF ACCESS CONTROL FENCING REMOVAL AND REPLACEMENT SHALL BE INCLUDED IN THE UNIT COST OF ASSOCIATED "CAT 5 ETHERNET CABLE" INSTALLATION WITH NO ADDITIONAL COMPENSATION ALLOWED.
4. ILLINOIS LAW REQUIRES A 48-HOUR NOTICE TO BE GIVEN BEFORE DIGGING. FIELD MARKING OF FACILITIES MAY BE OBTAINED BY CONTACTING J.U.L.I.E. (1-800-892-0123) OR FOR NON-MEMBERS, THE UTILITY COMPANY DIRECTLY.

LEGEND

EP	EDGE OF PAVEMENT
FO	FIBER OPTIC CABLE IN CONDUIT
IPP	INLET AND PIPE PROTECTION
MD	MULTI-DUCT
PVC	POLYVINYL CHLORIDE CONDUIT
SPBGR	STEEL PLATE BEAM GUARDRAIL
	EXISTING CCTV
	EXISTING RADAR VEHICLE DETECTOR
	EXISTING JUNCTION BOX
	EXISTING DOUBLE HANDHOLE (EXDHH)**
	EXISTING CONTROLLER
	EXISTING CONDUIT
	EXISTING SERVICE INSTALLATION
	PROPOSED CCTV

MODEL Path: \\p10101008\EBID\NTEG\Illinois\gpc\PWIDOT\Documents\DOT Office\Birtel\ 8\Projects\810876\03\CAD\03a1CAD\pccs\imrllf.dgn
 FILE NAME: \\p10101008\EBID\NTEG\Illinois\gpc\PWIDOT\Documents\DOT Office\Birtel\ 8\Projects\810876\03\CAD\03a1CAD\pccs\imrllf.dgn

USER NAME = prestonme	DESIGNED -	REVISED -
	DRAWN -	REVISED -
PLOT SCALE = 100.0632 ' / in.	CHECKED -	REVISED -
PLOT DATE = 2/1/2018	DATE -	REVISED -

**STATE OF ILLINOIS
DEPARTMENT OF TRANSPORTATION**

GENERAL NOTES, LEGEND AND COMMITMENTS

SCALE: SHEET OF SHEETS STA. TO STA.

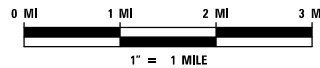
F.A.I. RTE.	SECTION	COUNTY	TOTAL SHEETS	SHEET NO.
*	DIST 8 ITS 2018-2	**	54	2
CONTRACT NO. 76L03				
ILLINOIS FED. AID PROJECT				

*=VARIOUS

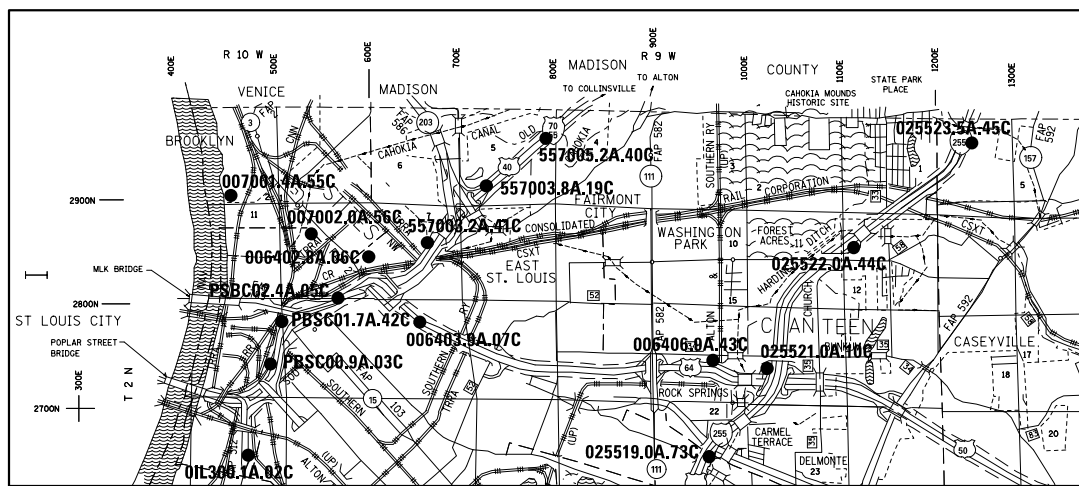
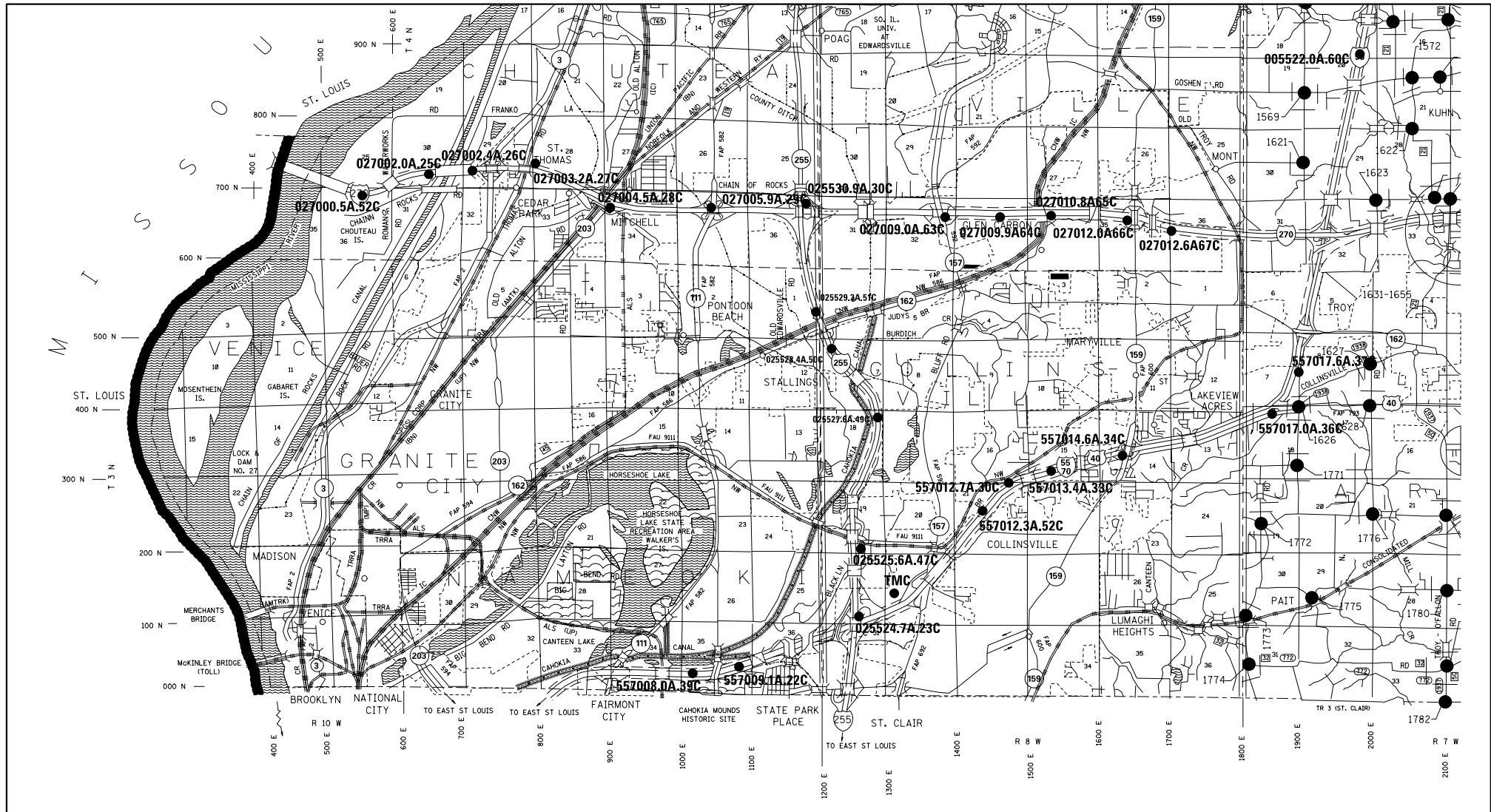
**=MADISON, ST. CLAIR

MADISON COUNTY

LAYOUT

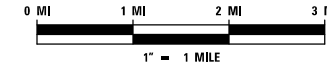


DEVICE #	LOCATION
027000.5A.52C	I-270 @ MP 0.5
027002.0A.25C	I-270 @ MP 02.0
027002.4A.26C	I-270 @ MP 02.4
027003.2A.27C	I-270 @ MP 03.2
027004.5A.28C	I-270 @ MP 04.5
027005.9A.29C	I-270 @ MP 05.9 (IL 111)
027009.0A.63C	I-270 @ MP 09.0
027009.9A.64C	I-270 @ MP 09.9
027010.8A.65C	I-270 @ MP 10.8 (MP 10.3)
027012.0A.66C	I-270 @ MP 12.0
027012.6A.67C	I-270 @ MP 12.6
025524.7A.23C	I-255 @ MP 24.7
025525.6A.47C	I-255 @ MP 25.6
025527.6A.49C	I-255 @ MP 27.6
025528.4A.50C	I-255 @ MP 28.4
025529.3A.51C	I-255 @ MP 29.3
025530.9A.30C	I-255 @ MP 30.9
557008.0A.39C	I-055/070 @ MP 08.0 (SAND PRAIRIE)
557009.1A.22C	I-055/070 @ MP 09.1 (MP 08.8)
557012.3A.52C	I-055/070 @ MP 12.0(12.3)
557012.7A.30C	I-055/070 @ MP 12.7
557013.4A.33C	I-55/70 @ MP 13.4
557014.6A.34C	I-55/70 @ MP 14.6
557017.0A.36C	I-055/070 @ MP 17.0
557017.6A.37C	I-055/070 @ MP 17.6



ST. CLAIR COUNTY

LAYOUT



DEVICE #	LOCATION
025519.0A.73C	I-255 @ MP 19.0 (STATE ST.)
025521.0A.10C	I-255 @ MP 21.0
025522.0A.44C	I-255 @ MP 22.0
025523.5A.45C	I-255 @ MP 23.5 (COLLINSVILLE RD.)
007001.4A.55C	I-070 MRB @ INDUSTRIAL DR.
007002.0A.56C	I-070 MRB @ IL003
006402.8A.06C	I-64 @ MP 02.8 (MERGE)
006403.9A.07C	I-64 @ MP 03.9 (15TH ST.)
006406.9A.43C	I-64 @ MP 06.3 (IL RTE 111)
557003.2A.41C	I-55/70 @ MP 03.2 [EXCHANGE AVE.]
557003.8A.19C	I-55/70 @ MP 03.8 [IL 203]
557005.2A.40C	I-55/70 @ MP 05.2 [LANDFILL]
PBSC00.9A.03C	I-55/64 @ MP 0.9 [TUDOR AVE.]
PBSC01.7A.42C	I-55/64 @ MP 1.7 [MP 2.0]
PBSC02.4A.05C	I-55/64 @ MP 2.4 [3RD. ST.]
01L300.1A.02C	IL 003 @ MP 0.6(8TH ST.)

**STATE OF ILLINOIS
DEPARTMENT OF TRANSPORTATION**

ITS KEY MAP

SCALE: SHEET OF SHEETS STA. TO STA.

F.A.I. RTE.	SECTION	COUNTY	TOTAL SHEETS	SHEET NO.
*	DIST 8 ITS 2018-2	**	54	3
CONTRACT NO. 76L03				
ILLINOIS		FED. AID PROJECT		

*=VARIOUS **=MADISON, ST. CLAIR

MODEL: D:\default
 FILE: M:\MADCO_Plan\IL08AEBIND\TEC_Ml\mcdc\pwr\WIDOT\Documents\18DOT_Offices\Dist8\T 8\Projects\0876\03\CADD\data\CAD\sheet\mccf.dgn

LANE CLOSURE SCHEDULE

LANE CLOSURE ALLOWED	12:00AM	1:00 AM	2:00 AM	3:00 AM	4:00 AM	5:00 AM	6:00 AM	7:00 AM	8:00 AM	9:00 AM	10:00 AM	11:00 AM	12:00 PM	1:00 PM	2:00 PM	3:00 PM	4:00 PM	5:00 PM	6:00 PM	7:00 PM	8:00 PM	9:00 PM	10:00 PM	11:00 PM	
I-55 E OF IL 111	Y	Y	Y	Y	Y	Y	Y	Y	Y	Y	Y	Y	Y	Y	Y	N	N	N	N	Y	Y	Y	Y	Y	Y
I-55 S OF IL 143	Y	Y	Y	Y	Y	Y	Y	N	N	Y	Y	Y	Y	Y	N	N	N	N	Y	Y	Y	Y	Y	Y	Y
I-55 S OF IL 159	Y	Y	Y	Y	Y	Y	Y	Y	Y	Y	N	N	N	N	N	N	N	N	N	Y	Y	Y	Y	Y	Y
I-55 S OF IL 162	Y	Y	Y	Y	Y	Y	Y	Y	Y	Y	Y	Y	N	N	N	N	N	N	N	Y	Y	Y	Y	Y	Y
I-55 W OF I-255	Y	Y	Y	Y	Y	Y	Y	Y	Y	Y	Y	N	N	N	N	N	N	N	N	Y	Y	Y	Y	Y	Y
I-55 W OF MLK BRG	Y	Y	Y	Y	Y	Y	Y	Y	Y	Y	Y	Y	Y	Y	Y	N	N	N	N	Y	Y	Y	Y	Y	Y
I-55 E OF IL 203	Y	Y	Y	Y	Y	Y	Y	Y	Y	Y	Y	Y	Y	Y	Y	N	N	N	N	Y	Y	Y	Y	Y	Y
I-64 / I-55 MERGE	Y	Y	Y	Y	Y	Y	Y	Y	Y	Y	Y	Y	N	N	N	N	N	N	N	Y	Y	Y	Y	Y	Y
I-64 W OF 25TH ST	Y	Y	Y	Y	Y	Y	Y	Y	Y	Y	Y	Y	Y	Y	Y	N	N	N	N	Y	Y	Y	Y	Y	Y
I-64 W OF I-255	Y	Y	Y	Y	Y	Y	Y	Y	Y	Y	Y	Y	Y	Y	Y	N	N	N	N	Y	Y	Y	Y	Y	Y
I-70 N OF I-55/64	Y	Y	Y	Y	Y	Y	Y	Y	Y	Y	Y	Y	N	N	N	N	N	N	N	Y	Y	Y	Y	Y	Y
I-255 N OF IL 15	Y	Y	Y	Y	Y	Y	Y	Y	Y	Y	Y	Y	Y	Y	Y	N	N	N	N	Y	Y	Y	Y	Y	Y
I-255 N OF IL 15	Y	Y	Y	Y	Y	Y	Y	Y	Y	Y	Y	Y	Y	Y	Y	N	N	N	N	Y	Y	Y	Y	Y	Y
I-255 N OF I-64	Y	Y	Y	Y	Y	Y	Y	Y	Y	Y	Y	Y	Y	Y	Y	N	N	N	N	Y	Y	Y	Y	Y	Y
I-255 N OF HORSESHOE LK LN	Y	Y	Y	Y	Y	Y	Y	Y	Y	Y	Y	Y	Y	Y	Y	N	N	N	N	Y	Y	Y	Y	Y	Y
I-255 S OF COLLINSVILLE RD	Y	Y	Y	Y	Y	Y	Y	Y	Y	Y	Y	Y	Y	Y	Y	N	N	N	N	Y	Y	Y	Y	Y	Y
I-270 E OF IL 157	Y	Y	Y	Y	Y	Y	Y	Y	Y	Y	Y	Y	Y	Y	Y	N	N	N	N	Y	Y	Y	Y	Y	Y
I-270 W OF IL 3	Y	Y	Y	Y	Y	Y	Y	Y	Y	Y	Y	Y	Y	Y	Y	N	N	N	N	Y	Y	Y	Y	Y	Y
I-270 W OF IL 3	Y	Y	Y	Y	Y	Y	Y	Y	Y	Y	Y	Y	Y	Y	Y	N	N	N	N	Y	Y	Y	Y	Y	Y
IL 3 S OF I-55/64	Y	Y	Y	Y	Y	Y	Y	Y	Y	Y	Y	Y	Y	Y	Y	N	N	N	N	Y	Y	Y	Y	Y	Y

USER NAME = prestonme	DESIGNED -	REVISED -
PLOT SCALE = 100.0050 ' / in.	DRAWN -	REVISED -
PLOT DATE = 2/1/2018	CHECKED -	REVISED -
	DATE -	REVISED -

**STATE OF ILLINOIS
DEPARTMENT OF TRANSPORTATION**

LANE CLOSURE SCHEDULE

SCALE: SHEET OF SHEETS STA. TO STA.

F.A.I. RTE.	SECTION	COUNTY	TOTAL SHEETS	SHEET NO.
*	DIST 8 ITS 2018-2	*	54	4
CONTRACT NO. 76L03				
ILLINOIS FED. AID PROJECT				

SUMMARY OF QUANTITIES

CODE NO.	ITEM	UNIT	TOTAL QUANTITY	CONSTR. CODE	
				0021	
				80% FED./20% STATE	
				MADISON	ST. CLAIR
67000400	ENGINEER'S FIELD OFFICE, TYPE A	CAL MO	6	3.5	2.5
67100100	MOBILIZATION	LSUM	1	0.6	0.4
70100701	TRAFFIC CONTROL AND PROTECTION, STANDARD 701406	EACH	16	12	4
70100825	TRAFFIC CONTROL AND PROTECTION, STANDARD 701456	LSUM	1	0.4	0.6
70102637	TRAFFIC CONTROL AND PROTECTION, STANDARD 701701	EACH	1	0	1
X0323898	CLOSED CIRCUIT TELEVISION DOME CAMERA	EACH	30	19	11
X0326812	CAT 5 ETHERNET CABLE	FOOT	4721	2500	2221
X1400178	REPLACE EXISTING CCTV CAMERA LOWERING DEVICE	EACH	13	7	6
X1400308	REMOVE CCTV CAMERA	EACH	29	19	10
∅ 20070600	TRAINEES	HOURL	500	500	
X1400309	REMOVE CCTV LOWERING DEVICE	EACH	22	15	7
∅ 20070604	TRAINEES TRAINING PROGRAM GRADUATE	HOURL	500	500	
X1400310	CLOSED CIRCUIT TELEVISION DOME CAMERA WITH MEDIA CONVERSION	EACH	3	2	1

∅ 0042

MODEL: C:\p4\p...
 FILE NAME: D:\...

USER NAME = prestonme	DESIGNED -	REVISED -
	DRAWN -	REVISED -
PLOT SCALE = 2.0819' / in.	CHECKED -	REVISED -
PLOT DATE = 2/1/2018	DATE -	REVISED -

**STATE OF ILLINOIS
DEPARTMENT OF TRANSPORTATION**

SUMMARY OF QUANTITIES

SCALE: SHEET OF SHEETS STA. TO STA.

F.A.I. RTE.	SECTION	COUNTY	TOTAL SHEETS	SHEET NO.
*	DIST 8 ITS 2018-2	**	54	5
CONTRACT NO. 76L03				
ILLINOIS FED. AID PROJECT				

*=VARIOUS

**=MADISON, ST. CLAIR

MADISON COUNTY								MOUNT DETAILS
DEVICE#	LOCATION	EX. STRUCTURE			PROP. CAMERA MOUNTING HARDWARE & CABLE			
		20' POLE OR 50' POLE	80' TOWER	TRUSS MTD. POST	LOWERING DEVICE W/ PTZ CONTROL, POWER & VIDEO ETHERNET CABLE & CONNECTORS	BRACKET	FROM CAMERA TO CONTROLLER CABINET ETHERNET SWITCH CABLE (FT.)	
027000.5A.52C	I-270 @ MP 0.5	1			1		60	REPLACE LOWERING DEVICE (1)
027002.0A.25C	I-270 @ MP 02.0	1					60	REPLACE LOWERING DEVICE (1)
027002.4A.26C	I-270 @ MP 02.4 (IL 3)	1			1		73	REPLACE LOWERING DEVICE
027003.2A.27C	I-270 @ MP 03.2 (ST.THOMAS RD.)	1			1		83	REPLACE LOWERING DEVICE
027004.5A.28C	I-270 @ MP 04.5 (IL 203)	1				1	79	REMOVE LOWERING DEVICE
027005.9A.29C	I-270 @ MP 05.9 (IL 111)			1		1	87	TRUSS MOUNTED
027009.0A.63C	I-270 @ MP 09.0	1			1		127	REPLACE LOWERING DEVICE
027009.9A64C	I-270 @ MP 09.9	1			1		110	REPLACE LOWERING DEVICE
027010.8A65C	I-270 @ MP 10.8 (MP 10.3)	1			1		128	REPLACE LOWERING DEVICE
027012.0A66C	I-270 @ MP 12.0	1			1		156	REPLACE LOWERING DEVICE
027012.6A67C	I-270 @ MP 12.6	1			1		127	REPLACE LOWERING DEVICE
025524.7A.23C	I-255 @ MP 24.7 (I-055/070 @ I-255)			1		1	113	TRUSS MOUNTED
025525.6A.47C	I-255 @ MP 25.6 (HORSESHOE LAKE RD.)		1		1		107	REPLACE LOWERING DEVICE
025527.6A.49C	I-255 @ MP 27.6	1			1		61	REPLACE LOWERING DEVICE
025528.4A.50C	I-255 @ MP 28.4	1			1		60	REPLACE LOWERING DEVICE
025529.3A.51C	I-255 @ MP 29.3	1			1		63	REPLACE LOWERING DEVICE
025530.9A.30C	I-255 @ MP 30.9	1			1		107	REPLACE LOWERING DEVICE
557008.0A.39C	I-055/070 @ MP 08.0 (SAND PRAIRIE)	1			1		160	REPLACE LOWERING DEVICE
557009.1A.22C	I-055/070 @ MP 09.1 (MP 08.8)			1		1	162	TRUSS MOUNTED
557012.3A.52C	I-055/070 @ MP 12.0(12.3)			1		1	161	REPLACE LOWERING DEVICE
557012.7A.30C	I-055/070 @ MP 12.7	1			1		93	REPLACE LOWERING DEVICE
557013.4A.33C	I-055/070 @ MP 13.4	1			1		93	REPLACE LOWERING DEVICE
557014.6A.34C	I-055/070 @ MP 14.6	1			1		66	REPLACE LOWERING DEVICE
557017.0A.36C	I-055/070 @ MP 17.0	1			1		62	REPLACE LOWERING DEVICE
557017.6A.37C	I-055/070 @ MP 17.6	1			1		75	REPLACE LOWERING DEVICE
005522.0A.60C	I-055 @ MP 22.0	1			1		27	REPLACE LOWERING DEVICE
TOTALS		26	21	1	4	21	5	2500

ST. CLAIR COUNTY								MOUNT DETAILS
DEVICE#	LOCATION	EX. STRUCTURE			PROP. CAMERA MOUNTING HARDWARE & CABLE			
		20' POLE OR 50' POLE	80' TOWER	TRUSS MTD. POST	LOWERING DEVICE W/ PTZ CONTROL, POWER & VIDEO ETHERNET CABLE & CONNECTORS	BRACKET	FROM CAMERA TO CONTROLLER CABINET ETHERNET SWITCH CABLE (FT.)	
025519.0A.73C	I-255 @ MP 19.0 (STATE ST.)		1		1		107	REPLACE LOWERING DEVICE
025521.0A.10C	I-255 @ MP 21.0	1				1	80	REMOVE LOWERING DEVICE
025522.0A.44C	I-255 @ MP 22.0		1		1		132	REPLACE LOWERING DEVICE
025523.5A.45C	I-255 @ MP 23.5 (COLLINSVILLE RD.)		1		1		116	REPLACE LOWERING DEVICE
007001.4A.55C	I-070 MRB @ INDUSTRIAL DR.	1			1		99	REPLACE LOWERING DEVICE
007002.0A.56C	I-070 MRB @ IL 003		1			1	189	REMOVE LOWERING DEVICE
006402.8A.06C	I-064 @ MP 02.8 (MERGE)		1		1		189	REPLACE LOWERING DEVICE
006403.9A.07C	I-064 @ MP 03.9 (15TH ST.)	1				1	87	REMOVE LOWERING DEVICE
006406.9A.43C	I-064 @ MP 06.3 (IL RTE 111)	1				1	94	REMOVE LOWERING DEVICE
557003.2A.41C	I-055/070 @ MP 03.2 (EXCHANGE AVE.)	1			1		186	REPLACE LOWERING DEVICE
557003.8A.19C	I-055/070 @ MP 03.8 (IL 203)			1		1	144	TRUSS MOUNTED
557005.2A.40C	I-055/070 @ MP 05.2 (LANDFILL)	1				1	178	REMOVE LOWERING DEVICE
PBSC00.9A.03C	I-055/064 @ MP 0.9 (TUDOR AVE.)	1				1	32	REMOVE LOWERING DEVICE (1)&(2)
PBSC01.7A.42C	I-055/064 @ MP 1.7 (MP 2.0)			1		1	278	TRUSS MOUNTED
PSBC02.4A.05C	I-055/064 @ MP 2.4 (3RD. ST.)	1				1	166	REMOVE LOWERING DEVICE
OIL300.1A.02C	IL 003 @ MP 0.6(8TH ST.)			1		1	144	TRUSS MOUNTED
TOTAL		16	8	5	3	6	10	2221

(1) W/ MEDIA CONVERSION
(2) 20' POLE

MODEL: Default
FILE: \\mspc-pw\ulb\B&E\IDN\TEC\Illinois\pwr\PW\DOT\Documents\10DOT_Offices\10876\03\CAD\data\CAD\sheet\mchff.dgn

USER NAME = prestonme	DESIGNED -	REVISED -
	DRAWN -	REVISED -
PLOT SCALE = 100.0000' / in.	CHECKED -	REVISED -
PLOT DATE = 2/8/2018	DATE -	REVISED -

STATE OF ILLINOIS
DEPARTMENT OF TRANSPORTATION

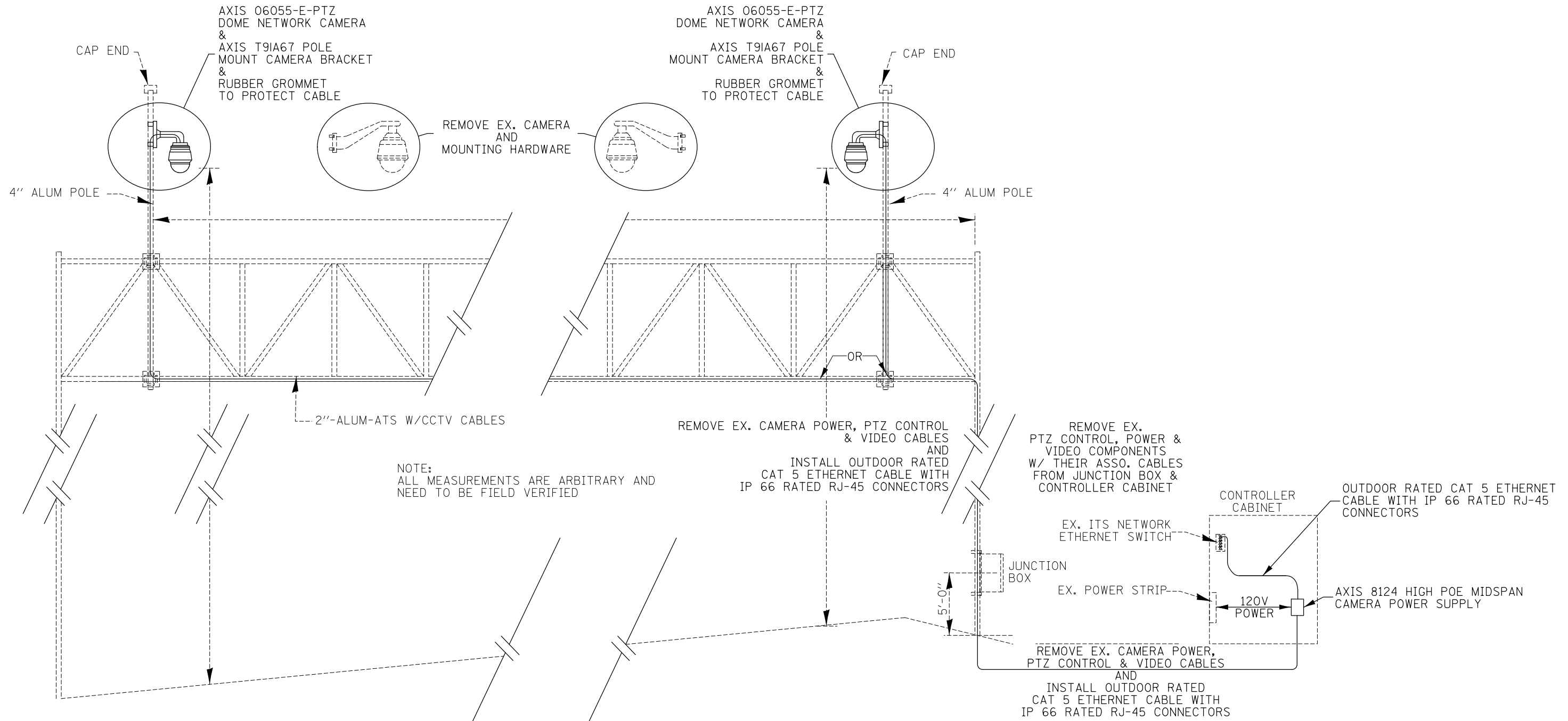
EX. MOUNTING STRUCTURE AND PROP. MOUNTING W/CABLE
DETAIL SCHEDULE

SCALE: SHEET OF SHEETS STA. TO STA.

F.A.I. RTE.	SECTION	COUNTY	TOTAL SHEETS	SHEET NO.
*	DIST 8 ITS 2018-2	**	54	6
			CONTRACT NO. 76L03	
		ILLINOIS	FED. AID PROJECT	

*=VARIOUS

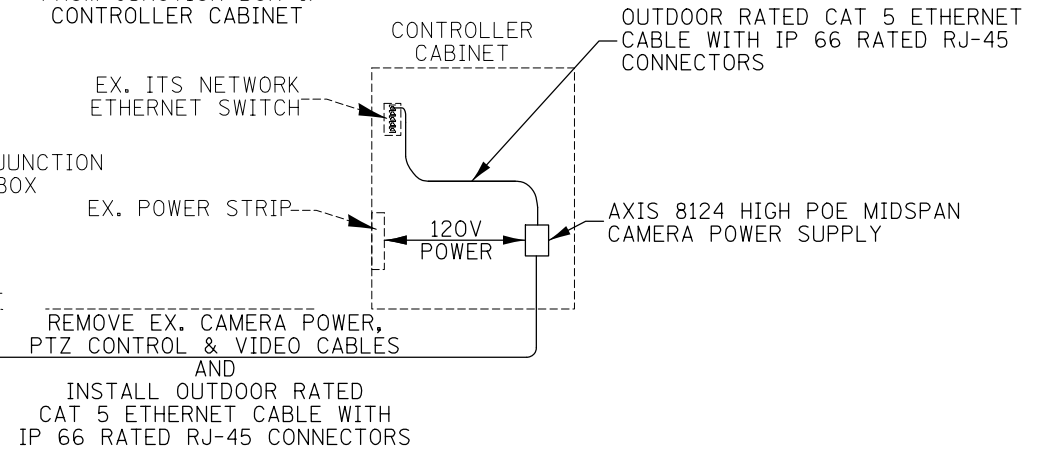
**=MADISON, ST. CLAIR



NOTE:
ALL MEASUREMENTS ARE ARBITRARY AND
NEED TO BE FIELD VERIFIED

REMOVE EX. CAMERA POWER, PTZ CONTROL
& VIDEO CABLES
AND
INSTALL OUTDOOR RATED
CAT 5 ETHERNET CABLE WITH
IP 66 RATED RJ-45 CONNECTORS

REMOVE EX.
PTZ CONTROL, POWER &
VIDEO COMPONENTS
W/ THEIR ASSO. CABLES
FROM JUNCTION BOX &
CONTROLLER CABINET



REMOVE EX. CAMERA POWER,
PTZ CONTROL & VIDEO CABLES
AND
INSTALL OUTDOOR RATED
CAT 5 ETHERNET CABLE WITH
IP 66 RATED RJ-45 CONNECTORS

MODEL: Default
 FILE: \\mspc-pw\illinois\BID\NTEC\Illinois.gov\PW\DOT\Documents\DOT_Offices\District 8\Projects\0876\03\CAD\data\CAD\sheet\mcliff.dgn

USER NAME = prestonme	DESIGNED -	REVISED -
PLOT SCALE = 100.0000' / in.	DRAWN -	REVISED -
PLOT DATE = 2/1/2018	CHECKED -	REVISED -
	DATE -	REVISED -

**STATE OF ILLINOIS
DEPARTMENT OF TRANSPORTATION**

CCTV DOME CAMERA TRUSS INSTALLATION DETAIL

SCALE: SHEET OF SHEETS STA. TO STA.

F.A.I. RTE.	SECTION	COUNTY	TOTAL SHEETS	SHEET NO.
*	DIST 8 ITS 2018-2	**	54	7
CONTRACT NO. 76L03				
ILLINOIS FED. AID PROJECT				

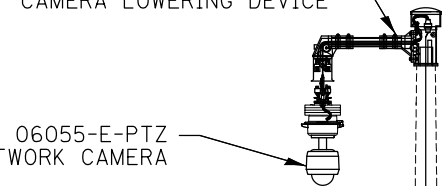
*=VARIOUS

**=MADISON, ST. CLAIR

REMOVE EX. LOWERING DEVICE, CAMERA AND ASSO. PTZ CONTROL, POWER & VIDEO COMPONENTS W/ ASSO. CABLES

REPLACE CCTV CAMERA LOWERING DEVICE

AXIS 06055-E-PTZ DOME NETWORK CAMERA



VEHICLE DETECTOR

DETECTOR CABLING IN POLE SHAFT

20'

REMOVE EX. PTZ CONTROL, POWER & VIDEO COMPONENTS W/ ASSO. CABLES FROM JUNCTION BOX & CONTROLLER CABINET

JUNCTION BOX

EX. ITS NETWORK ETHERNET SWITCH

EX. POWER STRIP

REMOVE EX. CAMERA POWER, PTZ CONTROL & VIDEO CABLES

AND
INSTALL OUTDOOR RATED CAT 5 ETHERNET CABLE WITH IP 66 RATED RJ-45 CONNECTORS

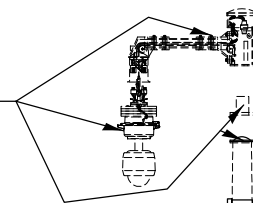
CONTROLLER CABINET

OUTDOOR RATED CAT 5 ETHERNET CABLE WITH IP 66 RATED RJ-45 CONNECTORS

120V POWER

AXIS 8124 HIGH POE MIDSPAN CAMERA POWER SUPPLY

REMOVE EX. CAMERA LOWERING DEVICE, TOP TENON W/PLATE AND CAMERA JUNCTION BOX W/ VIDEO, PTZ & POWER SURGE PROTECTION, THEN CAP OPEN POLE TOP



REMOVE EX. LOWERING DEVICE, CAMERA AND ITS ASSO. PTZ CONTROL, POWER & VIDEO COMPONENTS W/ ITS ASSO. CABLES

AXIS 06055-E-PTZ DOME NETWORK CAMERA & AXIS T91A67 POLE MOUNT CAMERA BRACKET & RUBBER GROMMET TO PROTECT CABLE

VEHICLE DETECTOR

DETECTOR CABLING IN POLE SHAFT

20'

REMOVE EX. PTZ CONTROL, POWER & VIDEO COMPONENTS W/ THEIR ASSO. CABLES FROM JUNCTION BOX & CONTROLLER CABINET

JUNCTION BOX

EX. ITS NETWORK ETHERNET SWITCH

EX. POWER STRIP

REMOVE EX. CAMERA POWER, PTZ CONTROL & VIDEO CABLES

AND
INSTALL OUTDOOR RATED CAT 5 ETHERNET CABLE WITH IP 66 RATED RJ-45 CONNECTORS

CONTROLLER CABINET

OUTDOOR RATED CAT 5 ETHERNET CABLE WITH IP 66 RATED RJ-45 CONNECTORS

120V POWER

AXIS 8124 HIGH POE MIDSPAN CAMERA POWER SUPPLY

MODEL: Default
FILE: \\mhc-pw\ulc08\EBID\NTEC\Illinois.gov\FWIDOT\Documents\DOT_Offices\District 8\Projects\0876\03\CAD\data\CAD\hereinstuff.dgn

USER NAME = prestonme	DESIGNED -	REVISED -
	DRAWN -	REVISED -
PLOT SCALE = 100.0000' / in.	CHECKED -	REVISED -
PLOT DATE = 2/1/2018	DATE -	REVISED -

STATE OF ILLINOIS
DEPARTMENT OF TRANSPORTATION

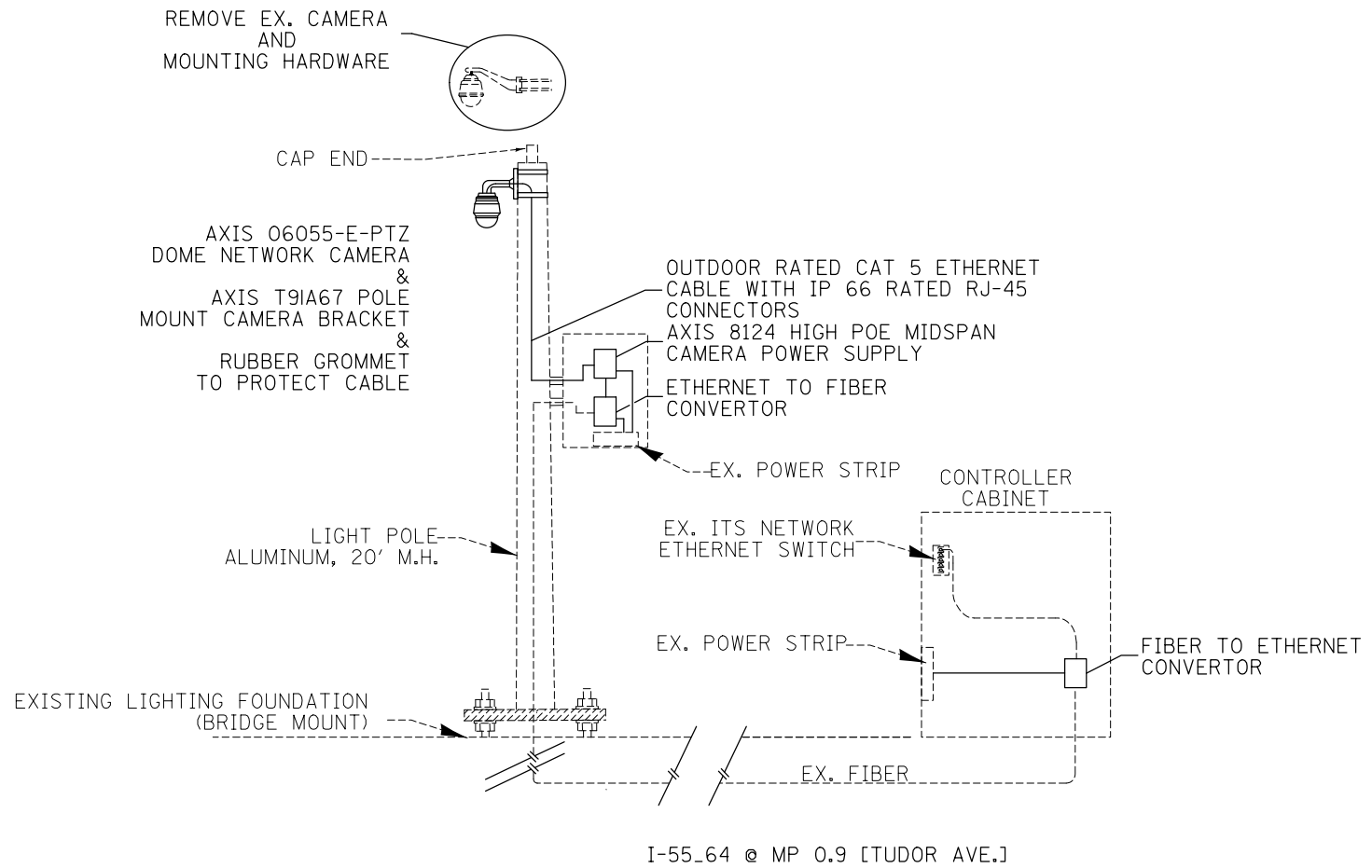
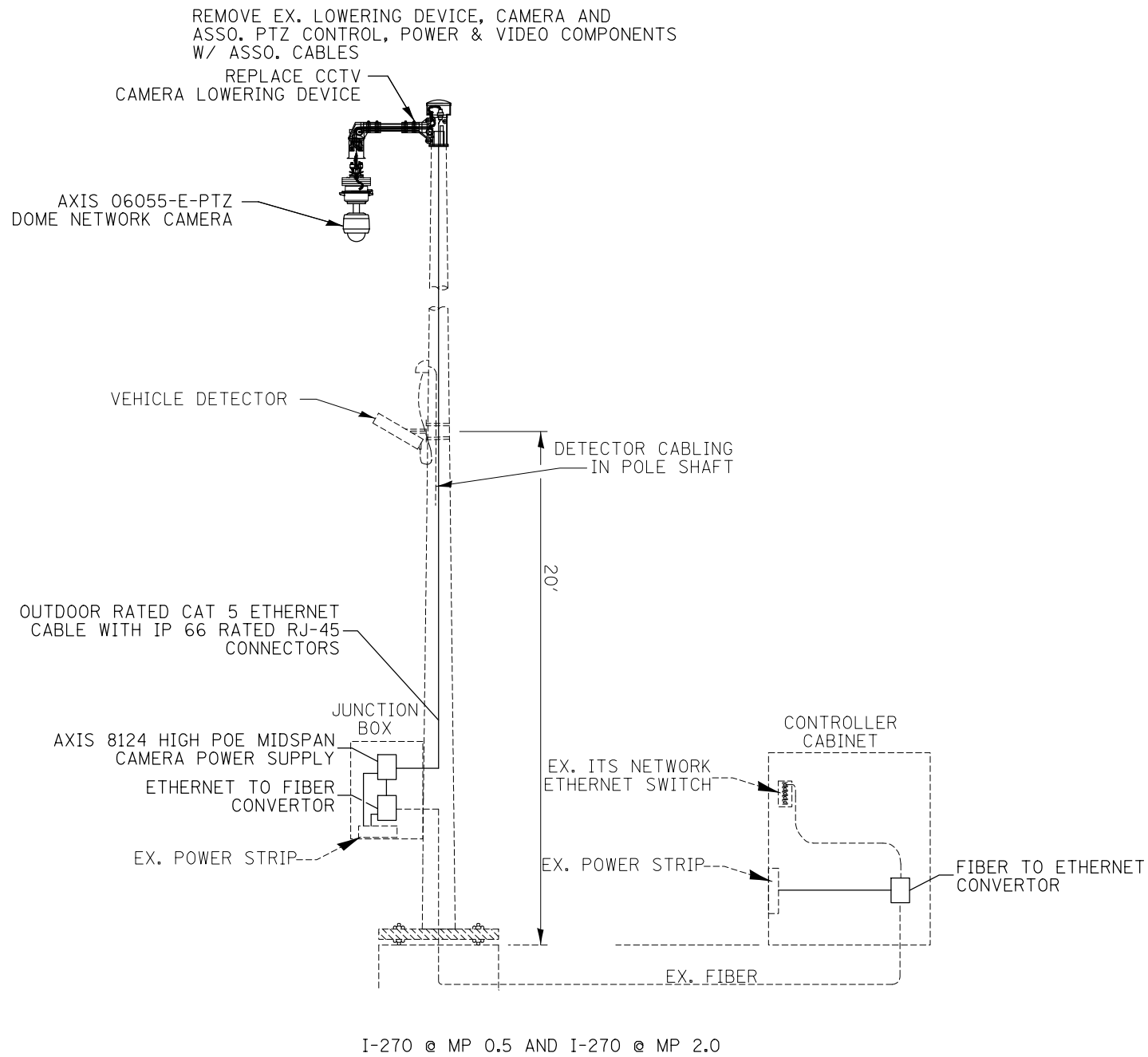
CCTV DOME CAMERA POLE INSTALLATION DETAIL

SCALE: SHEET OF SHEETS STA. TO STA.

F.A.I. RTE.	SECTION	COUNTY	TOTAL SHEETS	SHEET NO.
*	DIST 8 ITS 2018-2	**	54	8
CONTRACT NO. 76L03				
ILLINOIS		FED. AID PROJECT		

*=VARIOUS

**=MADISON, ST. CLAIR



MODEL: Default
 FILE: \\nas01\p\1108\B&E\BID\NTEC\Illinois\gov\PI\DOT\Documents\DOT_Offices\DI\refct_8\Project\0876\03\CAD\data\CAD\hereinstaff.dgn

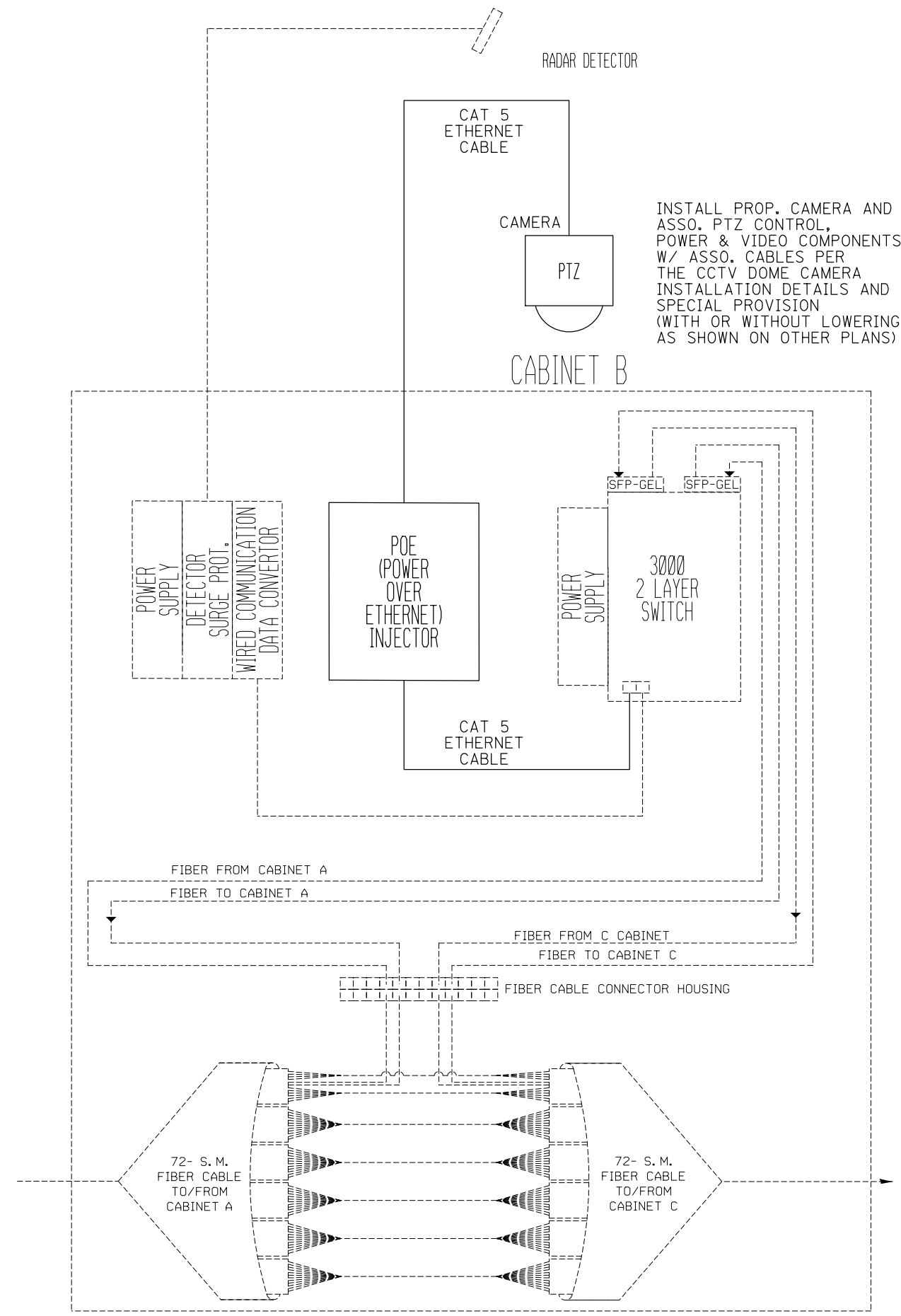
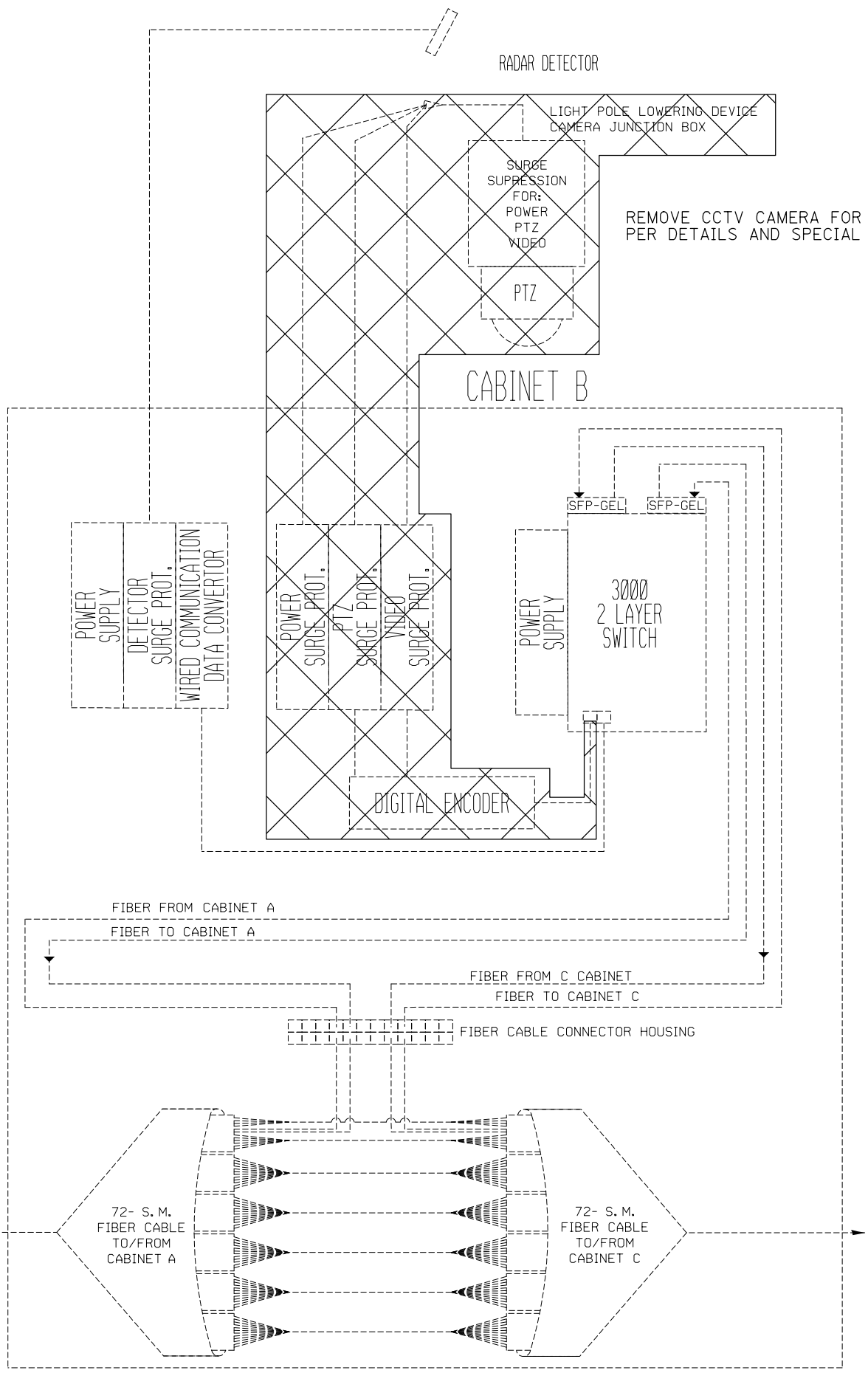
USER NAME = prestonme	DESIGNED -	REVISED -
PLOT SCALE = 100.0000' / in.	DRAWN -	REVISED -
PLOT DATE = 2/8/2018	CHECKED -	REVISED -
	DATE -	REVISED -

**STATE OF ILLINOIS
 DEPARTMENT OF TRANSPORTATION**

CCTV DOME CAMERA POLE INSTALLATION DETAIL W/MEDIA CONVERSION			
SCALE:	SHEET	OF SHEETS	STA. TO STA.

F.A.I. RTE.	SECTION	COUNTY	TOTAL SHEETS	SHEET NO.
*	DIST 8 ITS 2018-2	**	54	9
CONTRACT NO. 76L03				
ILLINOIS		FED. AID PROJECT		

*=VARIOUS **=MADISON, ST. CLAIR



INSTALL PROP. CAMERA AND ASSO. PTZ CONTROL, POWER & VIDEO COMPONENTS W/ ASSO. CABLES PER THE CCTV DOME CAMERA INSTALLATION DETAILS AND SPECIAL PROVISION (WITH OR WITHOUT LOWERING DEVICE, AS SHOWN ON OTHER PLANS)

MODEL: Default
FILE: \\mhc-pw\ulb\EBID\NTEC\Illinois.gov\PWIDOT\Documents\DOT_Offices\District 8\Projects\0876\03\CAD\data\CAD\sheet\mchff.dgn

USER NAME = prestonme	DESIGNED -	REVISED -
PLOT SCALE = 100.0000' / in.	DRAWN -	REVISED -
PLOT DATE = 2/1/2018	CHECKED -	REVISED -
	DATE -	REVISED -

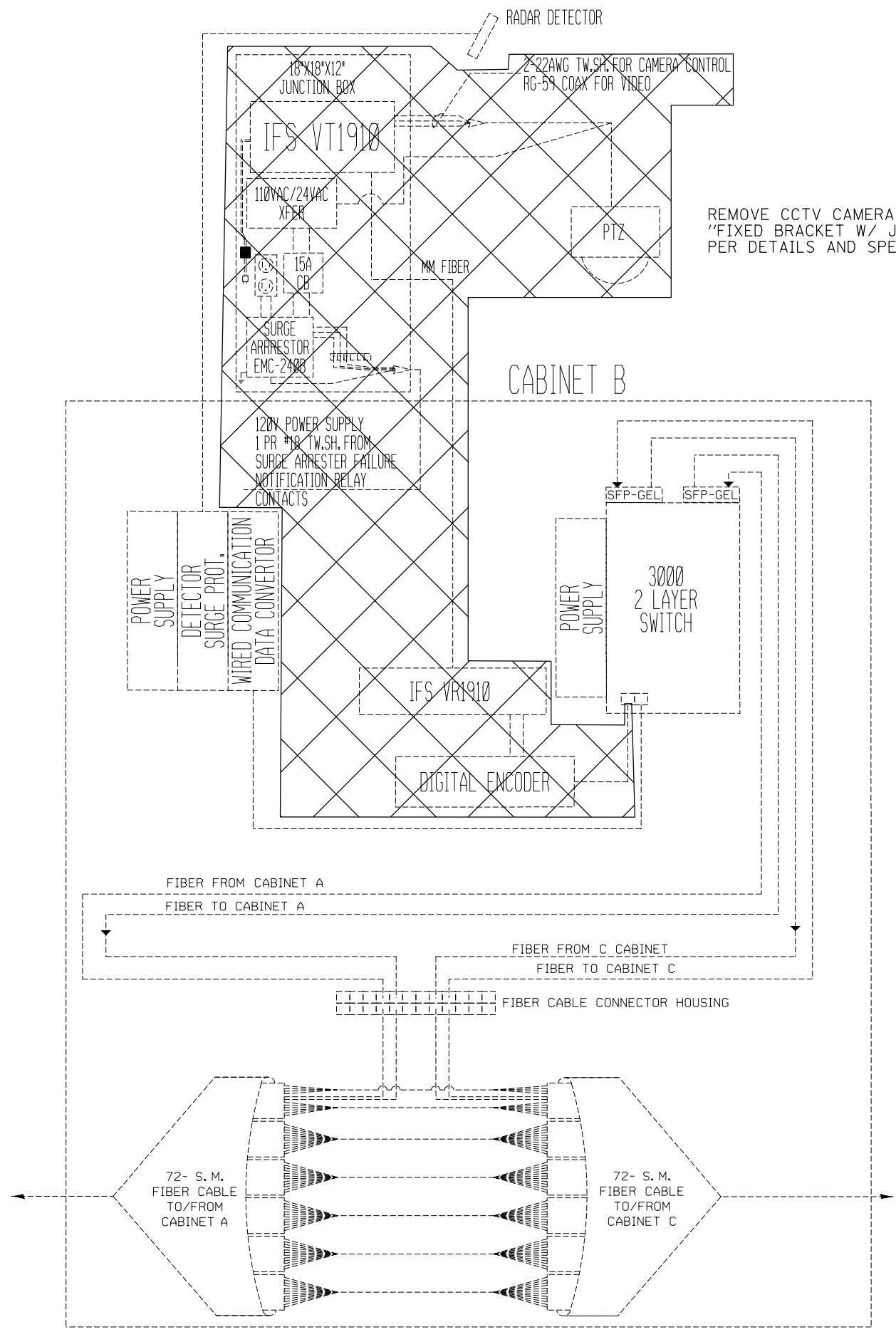
STATE OF ILLINOIS
DEPARTMENT OF TRANSPORTATION

EXISTING AND PROPOSED WIRING DIAGRAMS W/EX. LOWERING DEVICE (TYP.)			
SCALE:	SHEET	OF SHEETS	STA. TO STA.

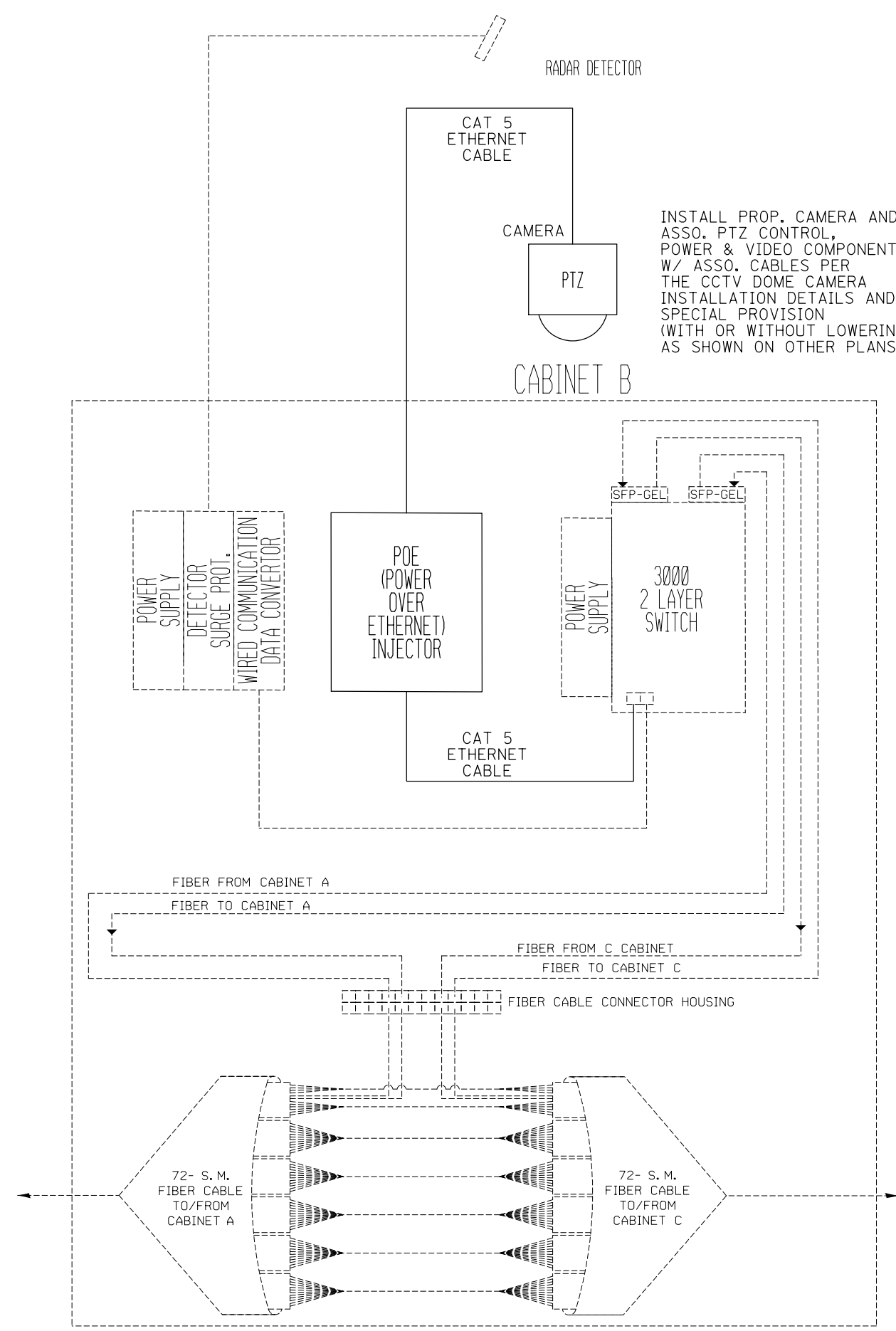
F.A.I. RTE.	SECTION	COUNTY	TOTAL SHEETS	SHEET NO.
*	DIST 8 ITS 2018-2	**	54	10
CONTRACT NO. 76L03				
ILLINOIS		FED. AID PROJECT		

*=VARIOUS **=MADISON, ST. CLAIR

MODEL: Default
 FILE: \\mcs-pw\ulb\BEBID\NTEC\Illinois.gov\PWIDOT\Documents\DOT_Offices\District 8\Projects\0876\03\CAD\data\CAD\sheet\mcs\off.dgn



REMOVE CCTV CAMERA FOR A "FIXED BRACKET W/ JUNCTION BOX" PER DETAILS AND SPECIAL PROVISION



INSTALL PROP. CAMERA AND ASSO. PTZ CONTROL, POWER & VIDEO COMPONENTS W/ ASSO. CABLES PER THE CCTV DOME CAMERA INSTALLATION DETAILS AND SPECIAL PROVISION (WITH OR WITHOUT LOWERING DEVICE, AS SHOWN ON OTHER PLANS)

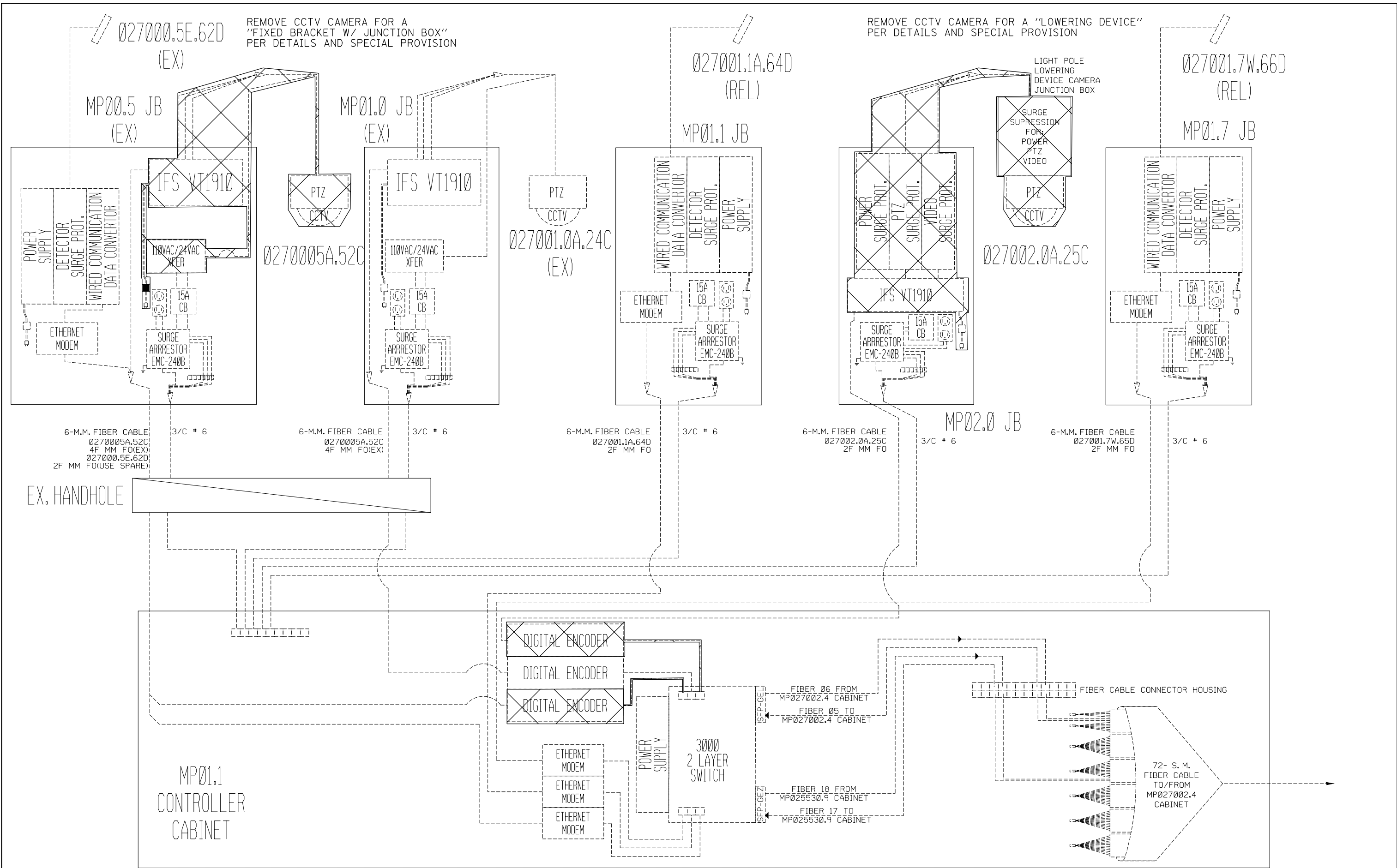
USER NAME = prestonme	DESIGNED -	REVISED -
PLOT SCALE = 100.0000' / in.	DRAWN -	REVISED -
PLOT DATE = 2/1/2018	CHECKED -	REVISED -
	DATE -	REVISED -

**STATE OF ILLINOIS
 DEPARTMENT OF TRANSPORTATION**

EXISTING AND PROPOSED WIRING DIAGRAMS W/EX. FIXED BRACKET & JUNCTION BOX (TYP.)			
SCALE:	SHEET	OF SHEETS	STA. TO STA.

F.A.I. RTE.	SECTION	COUNTY	TOTAL SHEETS	SHEET NO.
*	DIST 8 ITS 2018-2	**	54	11
CONTRACT NO. 76L03				
ILLINOIS		FED. AID PROJECT		

*=VARIOUS **=MADISON, ST. CLAIR

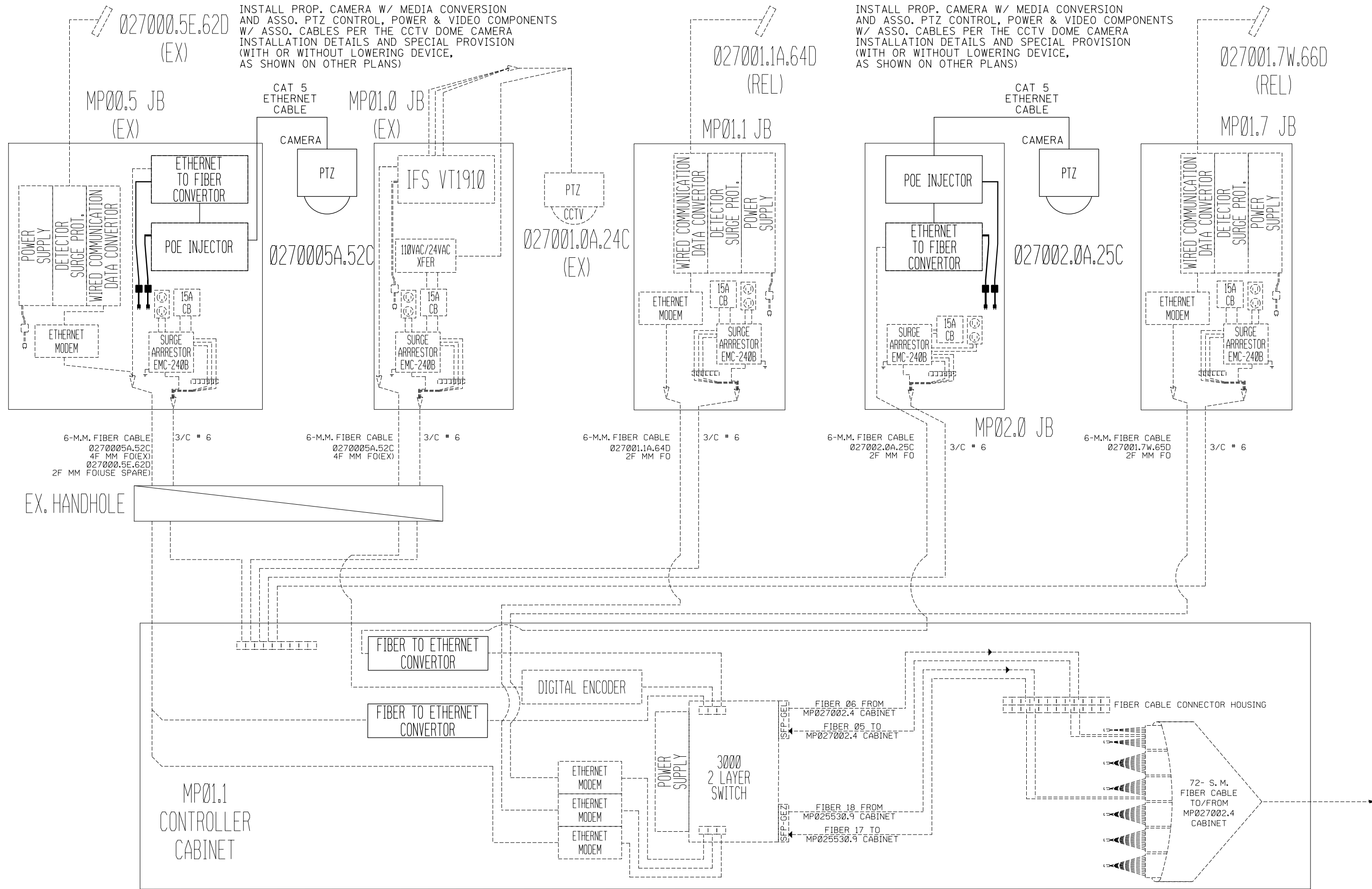


FILE NAME =	USER NAME = prestone	DESIGNED -	REVISED -	STATE OF ILLINOIS DEPARTMENT OF TRANSPORTATION	EXISTING WIRING DIAGRAMS W/MEDIA CONVERSION MADISON COUNTY I-270 MP 0.5 & MP 2.0			F.A.I. RTE.	SECTION	COUNTY	TOTAL SHEETS	SHEET NO.
pw:\11084EBIDINTEG.illinois.gov\PIDOT\Documents\DOT Offices\District 8\Projects\0875\DRAWING\DATA\EA0\sheets\motf.dgn		CHECKED -	REVISED -						DIST 8 ITS 2018-2	**	54	12
PLOT SCALE = 100.0000' / 1in.		DATE -	REVISED -			SCALE:	SHEET NO.	OF SHEETS	STA.	TO STA.	CONTRACT NO. 76L03	
PLOT DATE = 2/1/2018											ILLINOIS FED. AID PROJECT	

**=VARIOUS **=MADISON, ST. CLAIR

INSTALL PROP. CAMERA W/ MEDIA CONVERSION AND ASSO. PTZ CONTROL, POWER & VIDEO COMPONENTS W/ ASSO. CABLES PER THE CCTV DOME CAMERA INSTALLATION DETAILS AND SPECIAL PROVISION (WITH OR WITHOUT LOWERING DEVICE, AS SHOWN ON OTHER PLANS)

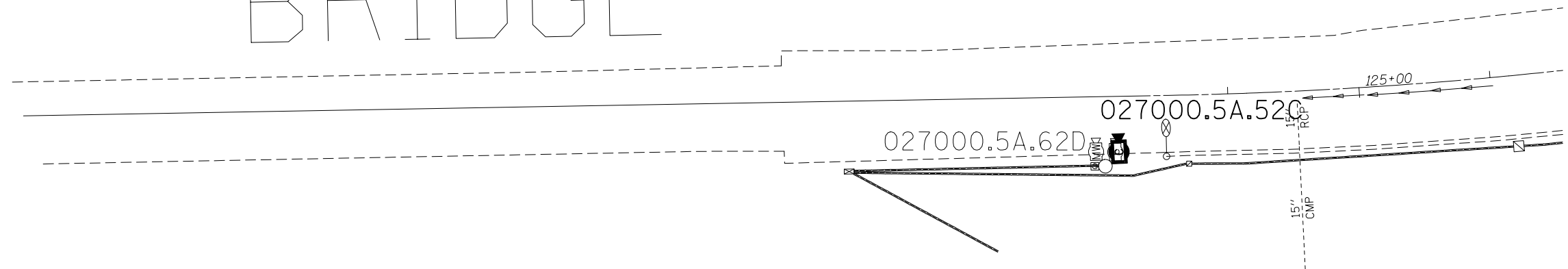
INSTALL PROP. CAMERA W/ MEDIA CONVERSION AND ASSO. PTZ CONTROL, POWER & VIDEO COMPONENTS W/ ASSO. CABLES PER THE CCTV DOME CAMERA INSTALLATION DETAILS AND SPECIAL PROVISION (WITH OR WITHOUT LOWERING DEVICE, AS SHOWN ON OTHER PLANS)



FILE NAME =	USER NAME = prestonme	DESIGNED -	REVISED -	STATE OF ILLINOIS DEPARTMENT OF TRANSPORTATION	PROPOSED WIRING DIAGRAMS W/MEDIA CONVERSION MADISON COUNTY I-270 MP 0.5 & MP 2.0			F.A.I. RTE.	SECTION	COUNTY	TOTAL SHEETS	SHEET NO.
pw:\11084EBIDINTEG.illinois.gov\PIDOT\Documents\DOT Offices\District 8\Projects\0875\Drawings\EA0\sheets\notsf.dgn		CHECKED -	REVISED -						DIST 8 ITS 2018-2	**	54	13
PLOT SCALE = 100.0000' / 1in.		DATE -	REVISED -			SCALE:	SHEET NO.	OF SHEETS	STA.	TO STA.	CONTRACT NO. 76L03	
PLOT DATE = 2/1/2018											ILLINOIS FED. AID PROJECT	

**=MADISON, ST. CLAIR

MISSISSIPPI RIVER BRIDGE



DESCRIPTION	UNIT	QUANTITY
ENGINEER'S FIELD OFFICE, TYPE A	CAL MO	
MOBILIZATION	L SUM	
TRAFFIC CONTROL AND PROTECTION, STANDARD 701406	EACH	1
TRAFFIC CONTROL AND PROTECTION, STANDARD 701456	L SUM	
TRAFFIC CONTROL AND PROTECTION, STANDARD 701701	EACH	
CLOSED CIRCUIT TELEVISION DOME CAMERA	EACH	1
CAT 5 ETHERNET CABLE	FOOT	60
REPLACE EXISTING CCTV CAMERA LOWERING DEVICE	EACH	1
REMOVE CCTV CAMERA	EACH	1
REMOVE CCTV LOWERING DEVICE	EACH	

MODEL: Default
 FILE: \\nas01c.psu.edu\B&E\BID\NTEC\Illinois\proj\PIV\DOT\Documents\DOT_Offices\Director\B\Projects\0876\03\CAD\data\CAD\sheet\mcriff.dgn

USER NAME = prestonme	DESIGNED -	REVISED -
	DRAWN -	REVISED -
PLOT SCALE = 100.0000' / in.	CHECKED -	REVISED -
PLOT DATE = 2/8/2018	DATE -	REVISED -

**STATE OF ILLINOIS
DEPARTMENT OF TRANSPORTATION**

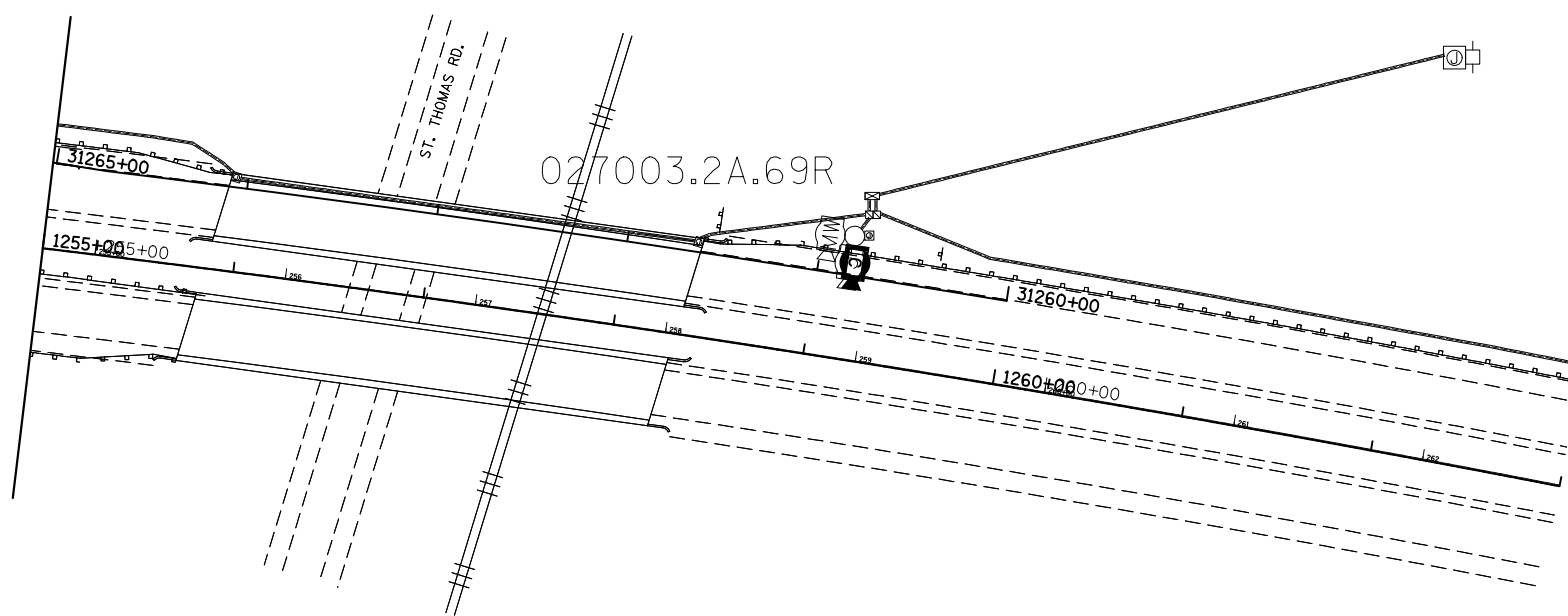
**CCTV CAMERA REPLACEMENT PLAN
MADISON COUNTY I-270 MP 0.5**

SCALE: SHEET OF SHEETS STA. TO STA.

F.A.I. RTE.	SECTION	COUNTY	TOTAL SHEETS	SHEET NO.
*	DIST 8 ITS 2018-2	**	54	15
CONTRACT NO. 76L03				
			ILLINOIS	FED. AID PROJECT

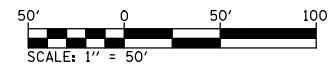
*=VARIOUS

**=MADISON & ST. CLAIR



027003.2A.69R

DESCRIPTION	UNIT	QUANTITY
ENGINEER'S FIELD OFFICE, TYPE A	CAL MO	
MOBILIZATION	L SUM	
TRAFFIC CONTROL AND PROTECTION, STANDARD 701406	EACH	1
TRAFFIC CONTROL AND PROTECTION, STANDARD 701456	L SUM	
TRAFFIC CONTROL AND PROTECTION, STANDARD 701701	EACH	
CLOSED CIRCUIT TELEVISION DOME CAMERA	EACH	1
CAT 5 ETHERNET CABLE	FOOT	83
REPLACE EXISTING CCTV CAMERA LOWERING DEVICE	EACH	1
REMOVE CCTV CAMERA	EACH	1
REMOVE CCTV LOWERING DEVICE	EACH	



MODEL: Default
 FILE: \\nas01.psu.edu\BIB\BIB\ITC\Illinois\pov\PIV\DOT\Documents\DOT_Offices\Director\B\Projects\0876\03\CADD\data\CAD\sheet\mchiff.dgn

USER NAME = prestonme	DESIGNED -	REVISED -
	DRAWN -	REVISED -
PLOT SCALE = 100.0000' / in.	CHECKED -	REVISED -
PLOT DATE = 2/1/2018	DATE -	REVISED -

STATE OF ILLINOIS
DEPARTMENT OF TRANSPORTATION

CCTV CAMERA REPLACEMENT PLAN
MADISON COUNTY I-270 MP 3.2

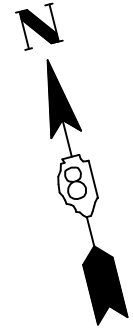
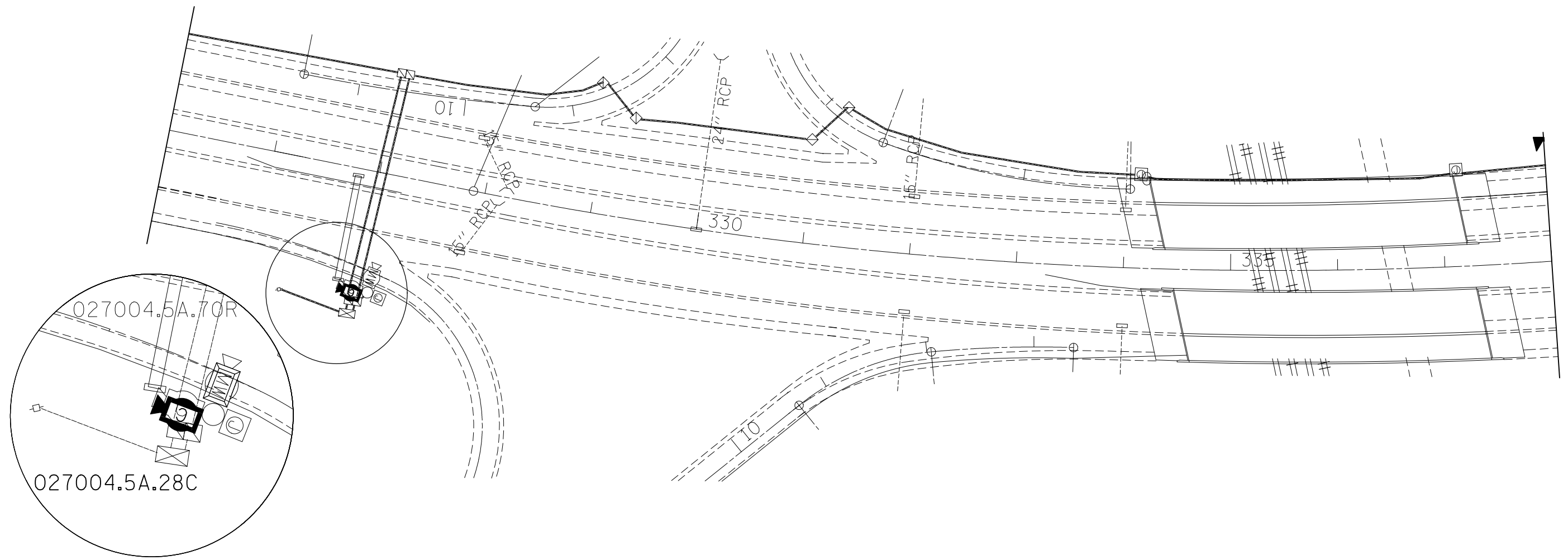
SCALE: SHEET OF SHEETS STA. TO STA.

F.A.I. RTE.	SECTION	COUNTY	TOTAL SHEETS	SHEET NO.
*	DIST 8 ITS 2018-2	**	54	17
CONTRACT NO. 76L03				
		ILLINOIS	FED. AID PROJECT	

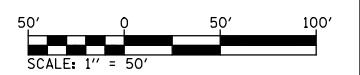
*=VARIOUS

**=MADISON & ST. CLAIR

MODEL: Default
 FILE: \\nas01c.psu.edu\B&E\BID\ITC\Illinois\pov\PIV\DOT\Documents\DOT_Offices\Director\B\Projects\0876\03\CAD\data\CAD\sheet\mctf.dgn



DESCRIPTION	UNIT	QUANTITY
ENGINEER'S FIELD OFFICE, TYPE A	CAL MO	
MOBILIZATION	L SUM	
TRAFFIC CONTROL AND PROTECTION, STANDARD 701406	EACH	
TRAFFIC CONTROL AND PROTECTION, STANDARD 701456	L SUM	0.1
TRAFFIC CONTROL AND PROTECTION, STANDARD 701701	EACH	
CLOSED CIRCUIT TELEVISION DOME CAMERA	EACH	1
CAT 5 ETHERNET CABLE	FOOT	79
REPLACE EXISTING CCTV CAMERA LOWERING DEVICE	EACH	
REMOVE CCTV CAMERA	EACH	1
REMOVE CCTV LOWERING DEVICE	EACH	1



USER NAME = prestonme	DESIGNED -	REVISED -
PLOT SCALE = 100.0000 ' / in.	DRAWN -	REVISED -
PLOT DATE = 2/1/2018	CHECKED -	REVISED -
	DATE -	REVISED -

**STATE OF ILLINOIS
 DEPARTMENT OF TRANSPORTATION**

**CCTV CAMERA REPLACEMENT PLAN
 MADISON COUNTY I-270 MP 4.5**

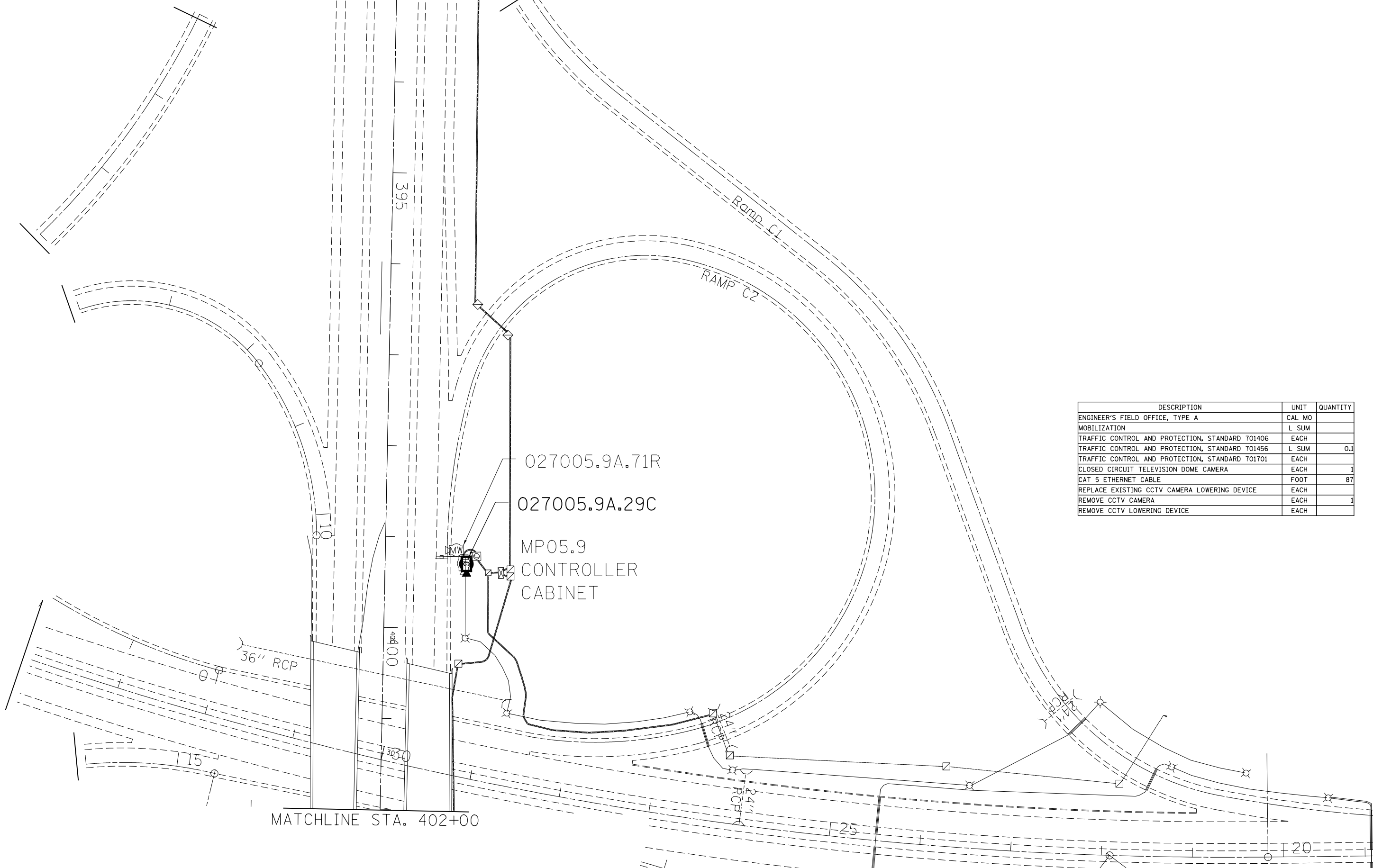
SCALE: SHEET OF SHEETS STA. TO STA.

F.A.I. RTE.	SECTION	COUNTY	TOTAL SHEETS	SHEET NO.
*	DIST 8 ITS 2018-2	**	54	18
CONTRACT NO. 76L03				
ILLINOIS		FED. AID PROJECT		

*=VARIOUS

**=MADISON & ST. CLAIR

MATCHLINE STA.393+00



MATCHLINE STA. 402+00

DESCRIPTION	UNIT	QUANTITY
ENGINEER'S FIELD OFFICE, TYPE A	CAL MO	
MOBILIZATION	L SUM	
TRAFFIC CONTROL AND PROTECTION, STANDARD 701406	EACH	
TRAFFIC CONTROL AND PROTECTION, STANDARD 701456	L SUM	0.1
TRAFFIC CONTROL AND PROTECTION, STANDARD 701701	EACH	
CLOSED CIRCUIT TELEVISION DOME CAMERA	EACH	1
CAT 5 ETHERNET CABLE	FOOT	87
REPLACE EXISTING CCTV CAMERA LOWERING DEVICE	EACH	
REMOVE CCTV CAMERA	EACH	1
REMOVE CCTV LOWERING DEVICE	EACH	

MODEL: Default
 FILE: \\nas01.cad.ctb
 PROJECT: \\nas01.cad.ctb
 PLOT DATE: 2/1/2018

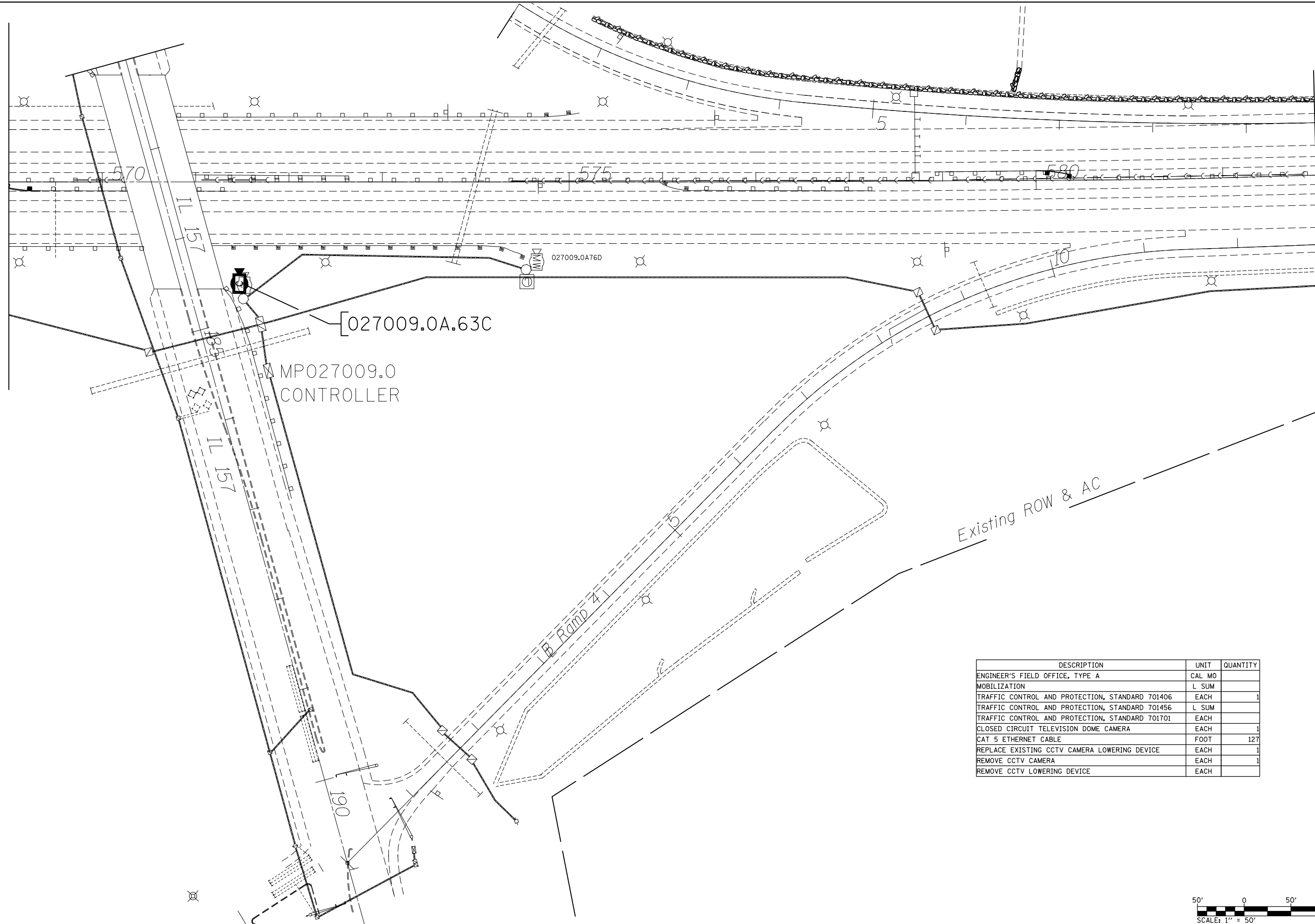
USER NAME = prestonme	DESIGNED -	REVISED -
PLOT SCALE = 100.0000' / in.	DRAWN -	REVISED -
PLOT DATE = 2/1/2018	CHECKED -	REVISED -
	DATE -	REVISED -

STATE OF ILLINOIS
DEPARTMENT OF TRANSPORTATION

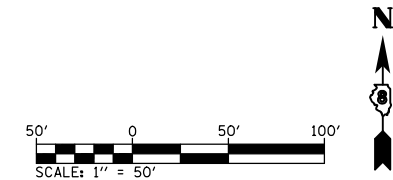
CCTV CAMERA REPLACEMENT PLAN MADISON COUNTY I-270 MP 5.9			
SCALE:	SHEET	OF SHEETS	STA. TO STA.

F.A.I. RTE.	SECTION	COUNTY	TOTAL SHEETS	SHEET NO.
*	DIST 8 ITS 2018-2	**	54	19
CONTRACT NO. 76L03				
		ILLINOIS	FED. AID PROJECT	

*=VARIOUS **=MADISON & ST. CLAIR



DESCRIPTION	UNIT	QUANTITY
ENGINEER'S FIELD OFFICE, TYPE A	CAL MO	
MOBILIZATION	L SUM	
TRAFFIC CONTROL AND PROTECTION, STANDARD 701406	EACH	1
TRAFFIC CONTROL AND PROTECTION, STANDARD 701456	L SUM	
TRAFFIC CONTROL AND PROTECTION, STANDARD 701701	EACH	
CLOSED CIRCUIT TELEVISION DOME CAMERA	EACH	1
CAT 5 ETHERNET CABLE	FOOT	127
REPLACE EXISTING CCTV CAMERA LOWERING DEVICE	EACH	1
REMOVE CCTV CAMERA	EACH	1
REMOVE CCTV LOWERING DEVICE	EACH	1



MODEL: Default
 FILE NAME: p:\u0000\B&E\BID\ITEC\Illinois\gov\PIV\DOT\Documents\DOT_Offices\Director_B\Projects\0876\03\CAD\data\CAD\sheet\mchiff.dgn

USER NAME = prestonme	DESIGNED -	REVISED -
	DRAWN -	REVISED -
PLOT SCALE = 100.0000' / in.	CHECKED -	REVISED -
PLOT DATE = 2/1/2018	DATE -	REVISED -

STATE OF ILLINOIS
DEPARTMENT OF TRANSPORTATION

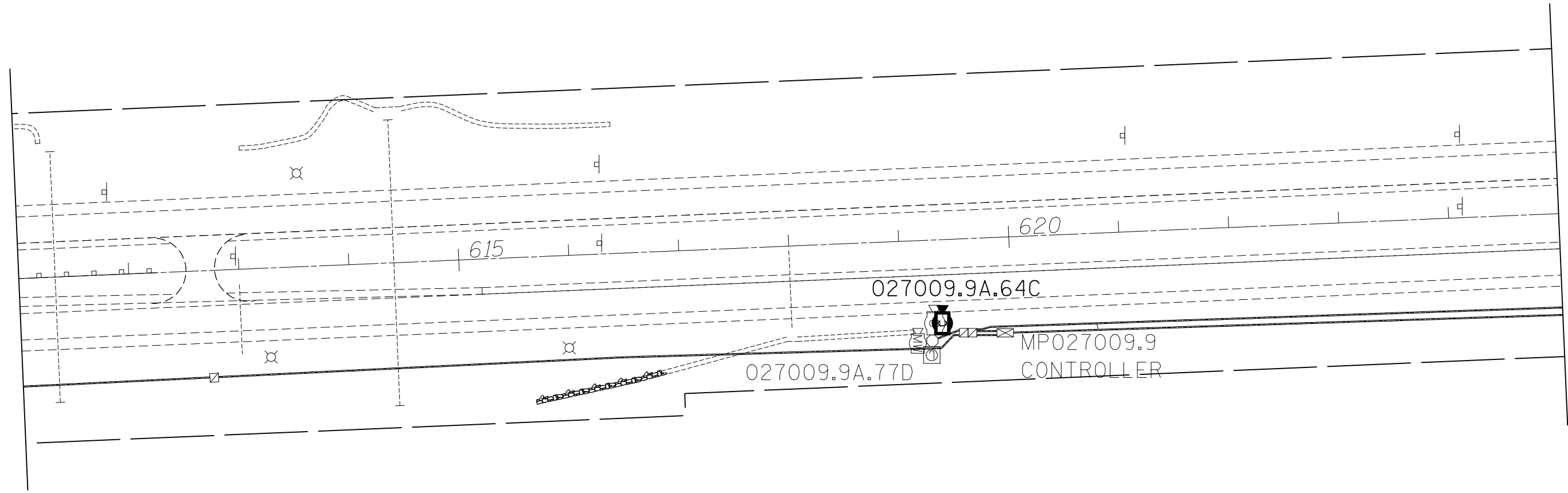
CCTV CAMERA REPLACEMENT PLAN
MADISON COUNTY I-270 MP 9.0

SCALE: SHEET OF SHEETS STA. TO STA.

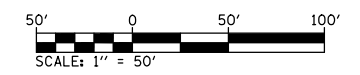
F.A.I. RTE.	SECTION	COUNTY	TOTAL SHEETS	SHEET NO.
*	DIST 8 ITS 2018-2	**	54	20
CONTRACT NO. 76L03				
		ILLINOIS	FED. AID PROJECT	

*=VARIOUS **=MADISON & ST. CLAIR

MODEL: Default
 FILE: \\nas01.psu.edu\BID\NTEC\Illinois\gov\PIV\DOT\Documents\1\DOT_Offices\District 8\Projects\0876\03\CAD\data\CAD\sheet\mcciff.dgn



DESCRIPTION	UNIT	QUANTITY
ENGINEER'S FIELD OFFICE, TYPE A	CAL MO	
MOBILIZATION	L SUM	
TRAFFIC CONTROL AND PROTECTION, STANDARD 701406	EACH	1
TRAFFIC CONTROL AND PROTECTION, STANDARD 701456	L SUM	
TRAFFIC CONTROL AND PROTECTION, STANDARD 701701	EACH	
CLOSED CIRCUIT TELEVISION DOME CAMERA	EACH	1
CAT 5 ETHERNET CABLE	FOOT	110
REPLACE EXISTING CCTV CAMERA LOWERING DEVICE	EACH	1
REMOVE CCTV CAMERA	EACH	1
REMOVE CCTV LOWERING DEVICE	EACH	



USER NAME = prestonme	DESIGNED -	REVISED -
	DRAWN -	REVISED -
PLOT SCALE = 100.0000 ' / in.	CHECKED -	REVISED -
PLOT DATE = 2/8/2018	DATE -	REVISED -

**STATE OF ILLINOIS
 DEPARTMENT OF TRANSPORTATION**

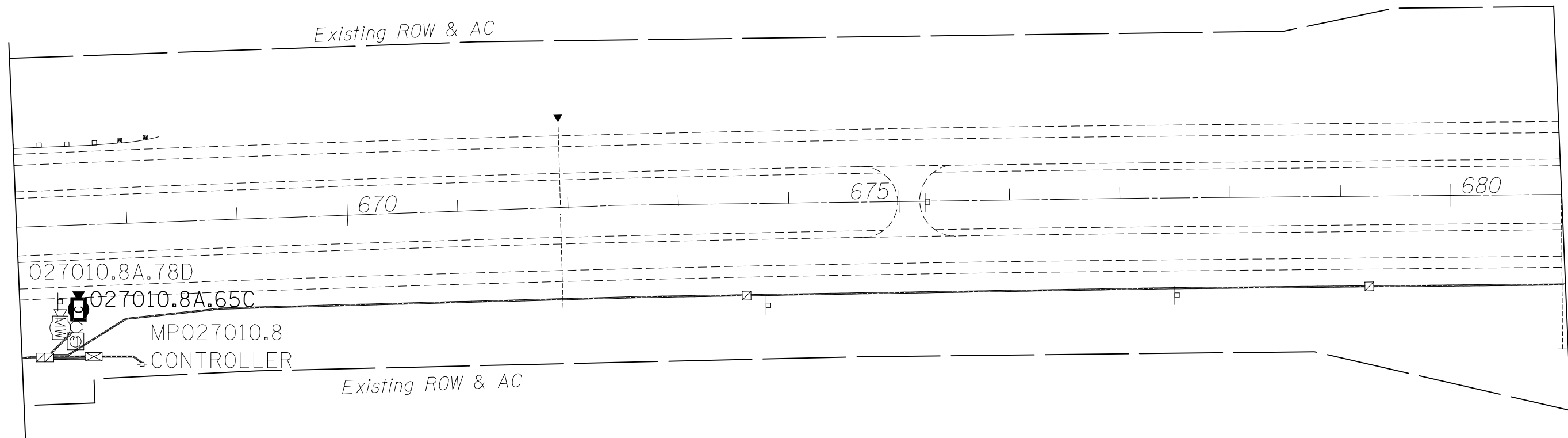
**CCTV CAMERA REPLACEMENT PLAN
 MADISON COUNTY I-270 MP 9.9**

SCALE: SHEET OF SHEETS STA. TO STA.

F.A.I. RTE.	SECTION	COUNTY	TOTAL SHEETS	SHEET NO.
*	DIST 8 ITS 2018-2	**	54	21
CONTRACT NO. 76L03				
		ILLINOIS	FED. AID PROJECT	

*=VARIOUS

**=MADISON & ST. CLAIR



DESCRIPTION	UNIT	QUANTITY
ENGINEER'S FIELD OFFICE, TYPE A	CAL MO	
MOBILIZATION	L SUM	
TRAFFIC CONTROL AND PROTECTION, STANDARD 701406	EACH	
TRAFFIC CONTROL AND PROTECTION, STANDARD 701456	L SUM	
TRAFFIC CONTROL AND PROTECTION, STANDARD 701701	EACH	
CLOSED CIRCUIT TELEVISION DOME CAMERA	EACH	1
CAT 5 ETHERNET CABLE	FOOT	128
REPLACE EXISTING CCTV CAMERA LOWERING DEVICE	EACH	1
REMOVE CCTV CAMERA	EACH	1
REMOVE CCTV LOWERING DEVICE	EACH	



MODEL: Default
 FILE: \\nas01.cad.ctb\BID\DOT\Documents\DOT - Offices\District 8\Projects\0876\03\CADdata\CADsheetmchiff.dgn

USER NAME = prestonme	DESIGNED -	REVISED -
PLOT SCALE = 100.0000' / in.	DRAWN -	REMOVED -
PLOT DATE = 2/1/2018	CHECKED -	REMOVED -
	DATE -	REMOVED -

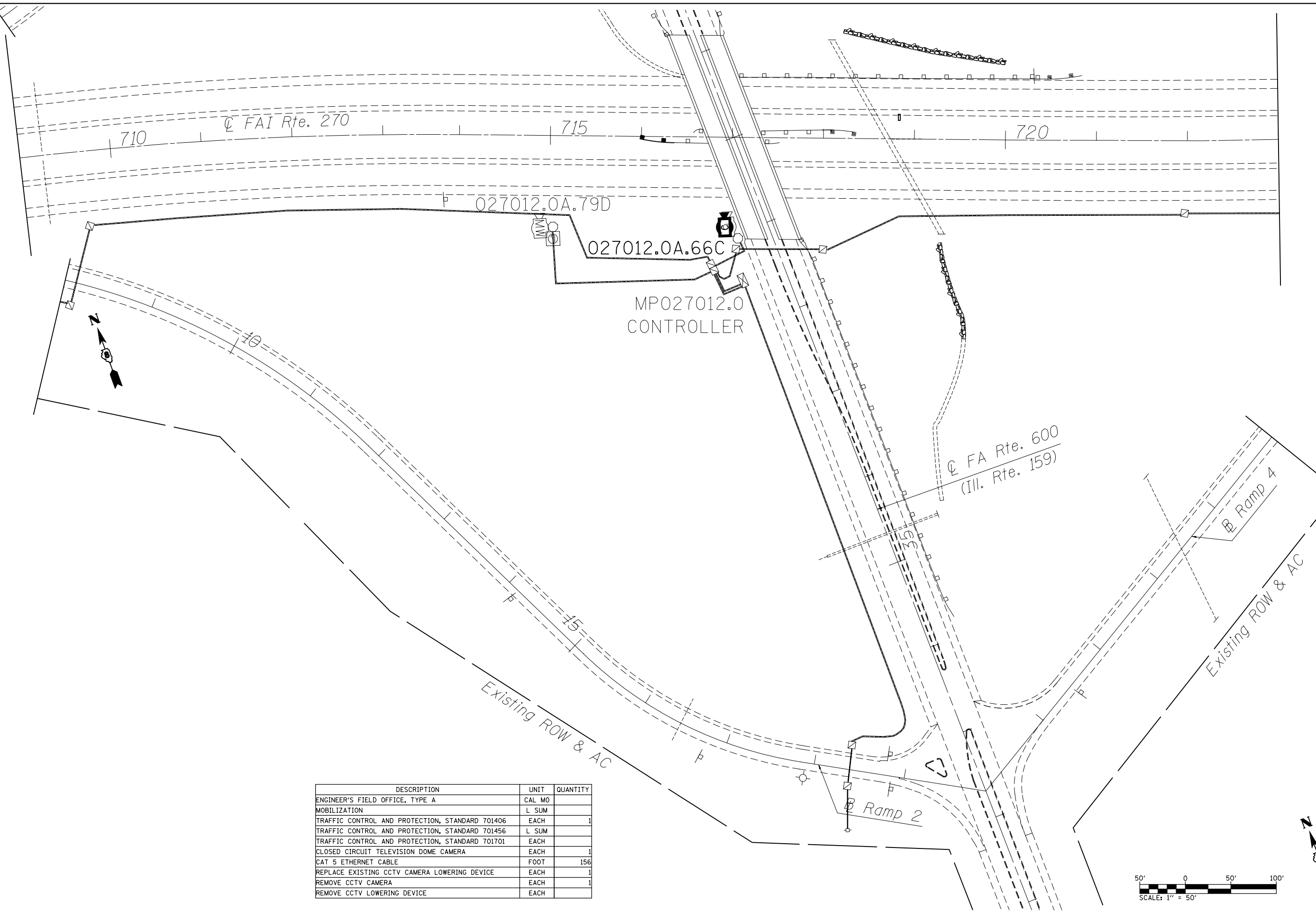
STATE OF ILLINOIS
DEPARTMENT OF TRANSPORTATION

CCTV CAMERA REPLACEMENT PLAN MADISON COUNTY I-270 MP 10.8			
SCALE:	SHEET	OF	SHEETS
	STA.	TO	STA.

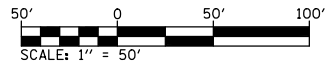
F.A.I. RTE.	SECTION	COUNTY	TOTAL SHEETS	SHEET NO.
*	DIST 8 ITS 2018-2	**	54	22
CONTRACT NO. 76L03				
		ILLINOIS	FED. AID PROJECT	

*=VARIOUS **=MADISON & ST. CLAIR

MODEL: Default
 FILE: \\nashville\pub\illinois\dot\Documents\DOT_Offices\DI\refct 8\Projects\0876\03\CADD\data\CAD\sheet\mchiff.dgn



DESCRIPTION	UNIT	QUANTITY
ENGINEER'S FIELD OFFICE, TYPE A	CAL MO	
MOBILIZATION	L SUM	
TRAFFIC CONTROL AND PROTECTION, STANDARD 701406	EACH	1
TRAFFIC CONTROL AND PROTECTION, STANDARD 701456	L SUM	
TRAFFIC CONTROL AND PROTECTION, STANDARD 701701	EACH	
CLOSED CIRCUIT TELEVISION DOME CAMERA	EACH	1
CAT 5 ETHERNET CABLE	FOOT	156
REPLACE EXISTING CCTV CAMERA LOWERING DEVICE	EACH	1
REMOVE CCTV CAMERA	EACH	1
REMOVE CCTV LOWERING DEVICE	EACH	



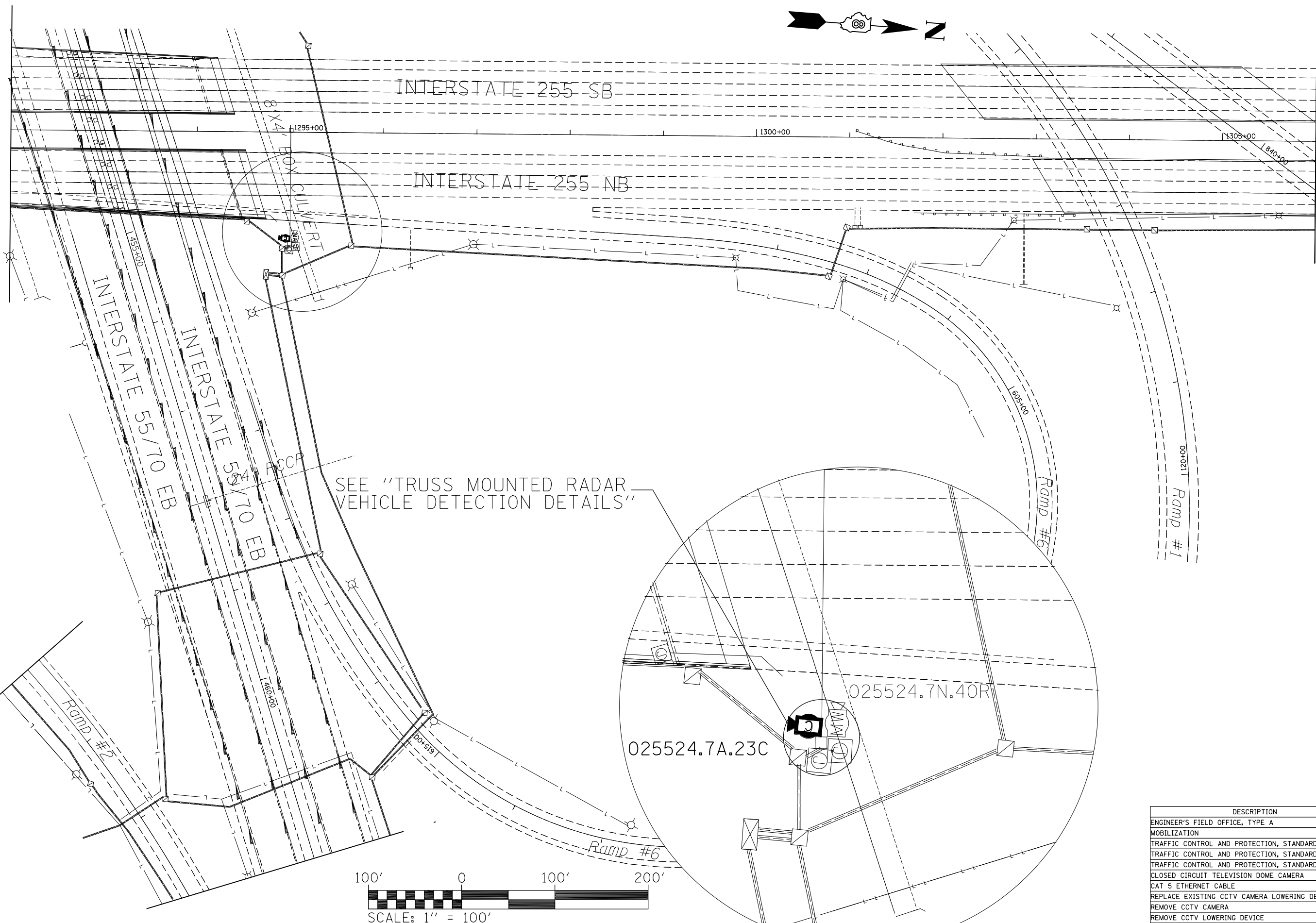
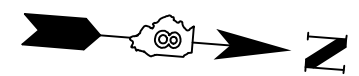
USER NAME = prestonme	DESIGNED -	REVISED -
PLOT SCALE = 100.0000' / in.	DRAWN -	REVISED -
PLOT DATE = 2/8/2018	CHECKED -	REVISED -
	DATE -	REVISED -

**STATE OF ILLINOIS
 DEPARTMENT OF TRANSPORTATION**

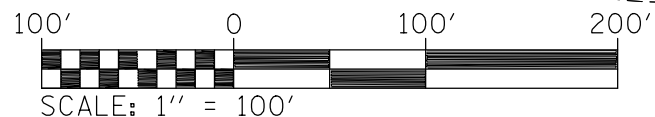
CCTV CAMERA REPLACEMENT PLAN			
MADISON COUNTY I-270 MP 12.0			
SCALE:	SHEET	OF SHEETS	STA. TO STA.

F.A.I. RTE.	SECTION	COUNTY	TOTAL SHEETS	SHEET NO.
*	DIST 8 ITS 2018-2	**	54	23
CONTRACT NO. 76L03				
ILLINOIS		FED. AID PROJECT		

*=VARIOUS **=MADISON & ST. CLAIR



SEE "TRUSS MOUNTED RADAR VEHICLE DETECTION DETAILS"



DESCRIPTION	UNIT	QUANTITY
ENGINEER'S FIELD OFFICE, TYPE A	CAL MO	
MOBILIZATION	L SUM	
TRAFFIC CONTROL AND PROTECTION, STANDARD 701406	EACH	
TRAFFIC CONTROL AND PROTECTION, STANDARD 701456	L SUM	0.1
TRAFFIC CONTROL AND PROTECTION, STANDARD 701701	EACH	
CLOSED CIRCUIT TELEVISION DOME CAMERA	EACH	1
CAT 5 ETHERNET CABLE	FOOT	113
REPLACE EXISTING CCTV CAMERA LOWERING DEVICE	EACH	
REMOVE CCTV CAMERA	EACH	1
REMOVE CCTV LOWERING DEVICE	EACH	

MODEL: Default
 FILE: \\mhcpc-pw\ulb\B&E\BID\ITEC\Illinois\gov\pwr\BID\DOT\Documents\1\DOT_Offices\DI\refct_8\Project\2018\76L03\CADD\data\CAD\sheet\mchiff.dgn

USER NAME = prestonme	DESIGNED -	REVISED -
PLOT SCALE = 100.0000' / in.	DRAWN -	REVISED -
PLOT DATE = 2/1/2018	CHECKED -	REVISED -
	DATE -	REVISED -

**STATE OF ILLINOIS
DEPARTMENT OF TRANSPORTATION**

**CCTV CAMERA REPLACEMENT PLAN
MADISON COUNTY I-255 MP 24.7**

SCALE: SHEET OF SHEETS STA. TO STA.

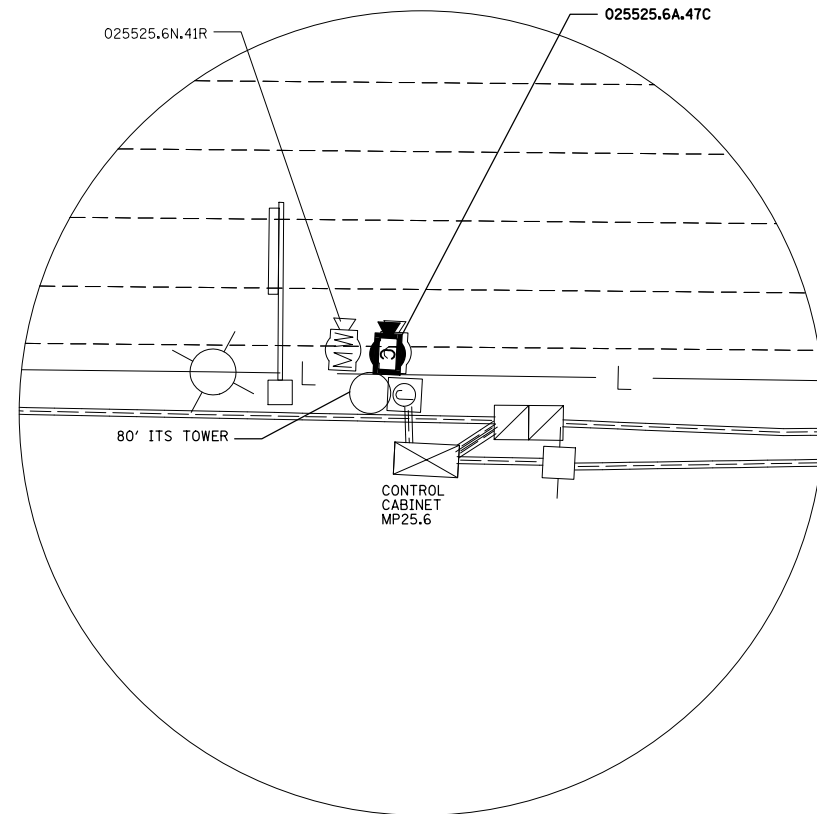
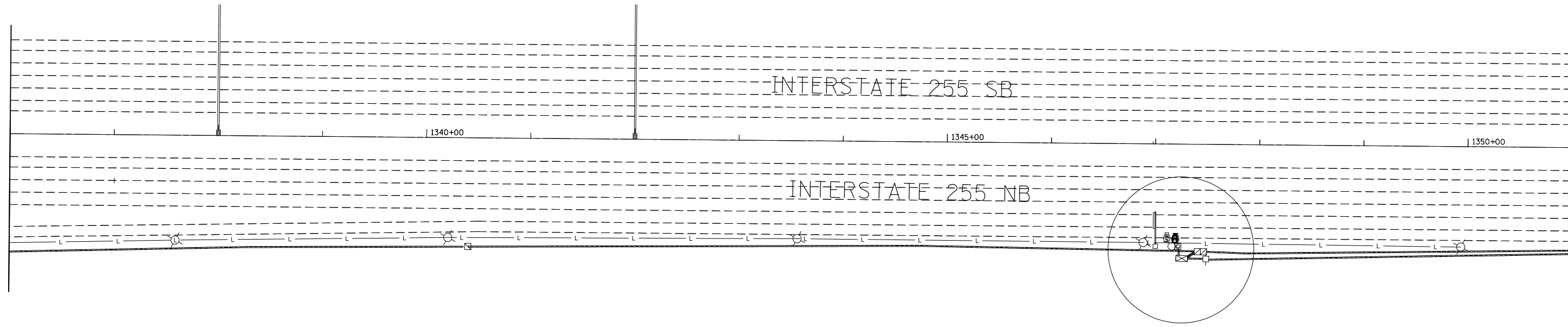
F.A.I. RTE.	SECTION	COUNTY	TOTAL SHEETS	SHEET NO.
	DIST 8 ITS 2018-2	**	54	25
CONTRACT NO. 76L03				
		ILLINOIS	FED. AID PROJECT	

*=VARIOUS

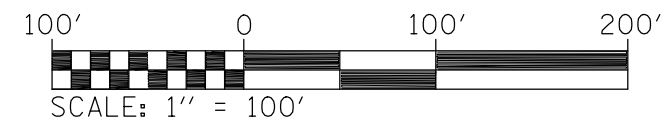
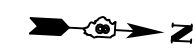
**=MADISON & ST. CLAIR

MATCHLINE STA.1336+00

MATCHLINE STA.1351+00



DESCRIPTION	UNIT	QUANTITY
ENGINEER'S FIELD OFFICE, TYPE A	CAL MO	
MOBILIZATION	L SUM	
TRAFFIC CONTROL AND PROTECTION, STANDARD 701406	EACH	
TRAFFIC CONTROL AND PROTECTION, STANDARD 701456	L SUM	
TRAFFIC CONTROL AND PROTECTION, STANDARD 701701	EACH	
CLOSED CIRCUIT TELEVISION DOME CAMERA	EACH	1
CAT 5 ETHERNET CABLE	FOOT	107
REPLACE EXISTING CCTV CAMERA LOWERING DEVICE	EACH	1
REMOVE CCTV CAMERA	EACH	1
REMOVE CCTV LOWERING DEVICE	EACH	



MODEL: Default
 FILE: \\nas01.cad.ctb\BID\DOT\Documents\DOT - Offices\District 8\Projects\0876\03\CADdata\CADsheet\mchiff.dgn

USER NAME = prestonme	DESIGNED -	REVISED -
PLOT SCALE = 100.0000' / in.	DRAWN -	REVISIED -
PLOT DATE = 2/1/2018	CHECKED -	REVISIED -
	DATE -	REVISIED -

STATE OF ILLINOIS
DEPARTMENT OF TRANSPORTATION

CCTV CAMERA REPLACEMENT PLAN
MADISON COUNTY I-255 MP 25.6

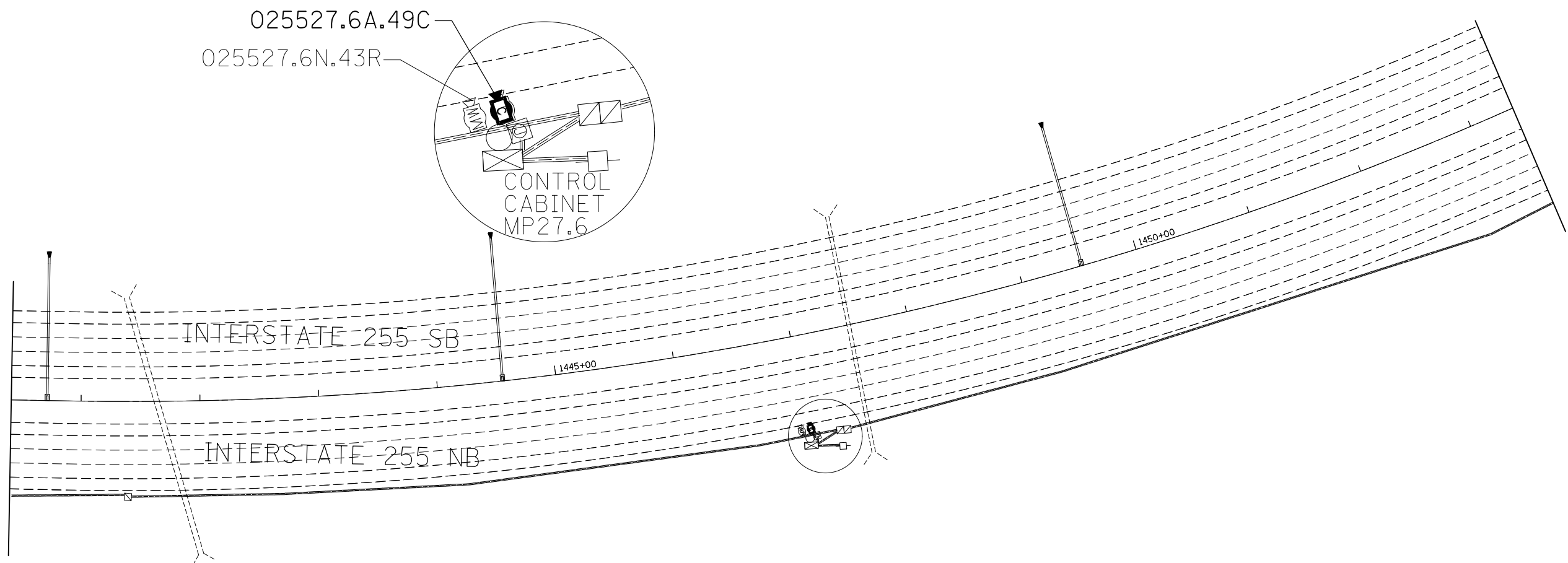
SCALE: SHEET OF SHEETS STA. TO STA.

F.A.I. RTE.	SECTION	COUNTY	TOTAL SHEETS	SHEET NO.
*	DIST 8 ITS 2018-2	**	54	26
CONTRACT NO. 76L03				
		ILLINOIS	FED. AID PROJECT	

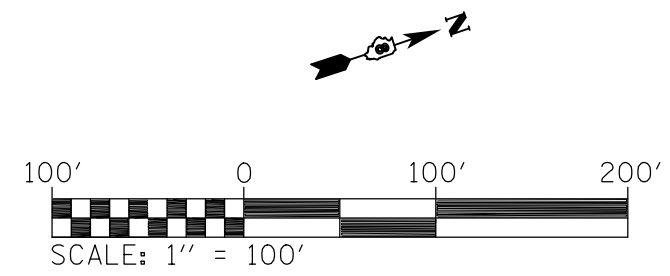
*=VARIOUS

**=MADISON & ST. CLAIR

MODEL: Default
 FILE: \\nas01c.psu.edu\BIBED\NTEC\Illinois\gov\PIV\DOT\Documents\DOT_Offices\District 8\Projects\0876\03\CAD\data\CAD\sheet\mchff.dgn



DESCRIPTION	UNIT	QUANTITY
ENGINEER'S FIELD OFFICE, TYPE A	CAL MO	
MOBILIZATION	L SUM	
TRAFFIC CONTROL AND PROTECTION, STANDARD 701406	EACH	
TRAFFIC CONTROL AND PROTECTION, STANDARD 701456	L SUM	
TRAFFIC CONTROL AND PROTECTION, STANDARD 701701	EACH	
CLOSED CIRCUIT TELEVISION DOME CAMERA	EACH	1
CAT 5 ETHERNET CABLE	FOOT	61
REPLACE EXISTING CCTV CAMERA LOWERING DEVICE	EACH	1
REMOVE CCTV CAMERA	EACH	1
REMOVE CCTV LOWERING DEVICE	EACH	



USER NAME = prestonme	DESIGNED -	REVISED -
	DRAWN -	REVISED -
PLOT SCALE = 100.0000' / in.	CHECKED -	REVISED -
PLOT DATE = 2/1/2018	DATE -	REVISED -

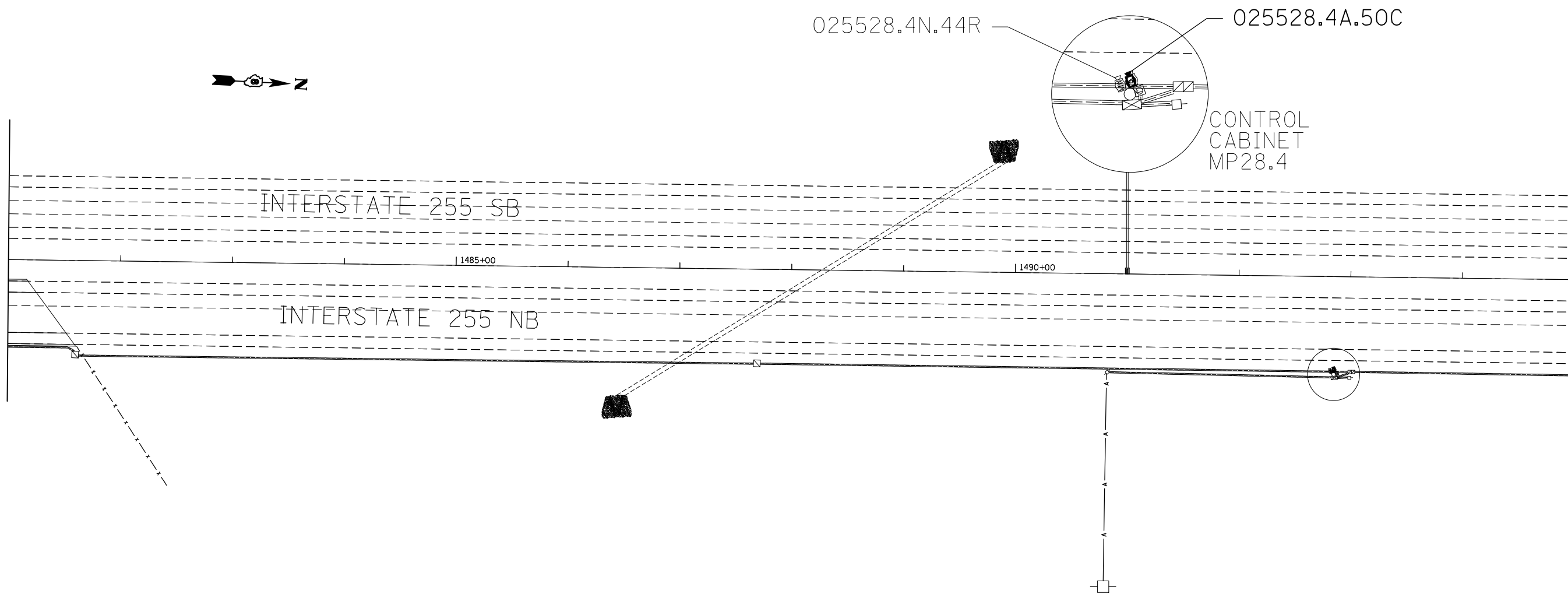
**STATE OF ILLINOIS
 DEPARTMENT OF TRANSPORTATION**

**CCTV CAMERA REPLACEMENT PLAN
 MADISON COUNTY I-255 MP 27.6**

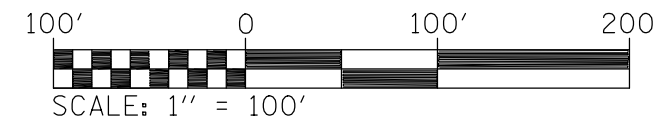
SCALE: SHEET OF SHEETS STA. TO STA.

F.A.I. RTE.	SECTION	COUNTY	TOTAL SHEETS	SHEET NO.
*	DIST 8 ITS 2018-2	**	54	27
CONTRACT NO. 76L03				
ILLINOIS		FED. AID PROJECT		

*=VARIOUS **=MADISON & ST. CLAIR



DESCRIPTION	UNIT	QUANTITY
ENGINEER'S FIELD OFFICE, TYPE A	CAL MO	
MOBILIZATION	L SUM	
TRAFFIC CONTROL AND PROTECTION, STANDARD 701406	EACH	
TRAFFIC CONTROL AND PROTECTION, STANDARD 701456	L SUM	
TRAFFIC CONTROL AND PROTECTION, STANDARD 701701	EACH	
CLOSED CIRCUIT TELEVISION DOME CAMERA	EACH	1
CAT 5 ETHERNET CABLE	FOOT	60
REPLACE EXISTING CCTV CAMERA LOWERING DEVICE	EACH	1
REMOVE CCTV CAMERA	EACH	1
REMOVE CCTV LOWERING DEVICE	EACH	1



MODEL: Default
 FILE: \\nas01c.psu.edu\B&E\BID\NTEC\Illinois\gov\PI\DOT\Documents\DOT_Offices\Director\B\Projects\0876\03\CAD\data\CAD\sheet\mcciff.dgn

USER NAME = prestonme	DESIGNED -	REVISED -
	DRAWN -	REVISED -
PLOT SCALE = 100.0000' / in.	CHECKED -	REVISED -
PLOT DATE = 2/1/2018	DATE -	REVISED -

STATE OF ILLINOIS
DEPARTMENT OF TRANSPORTATION

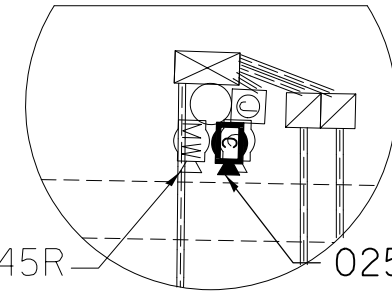
CCTV CAMERA REPLACEMENT PLAN
MADISON COUNTY I-255 MP 28.4

SCALE: SHEET OF SHEETS STA. TO STA.

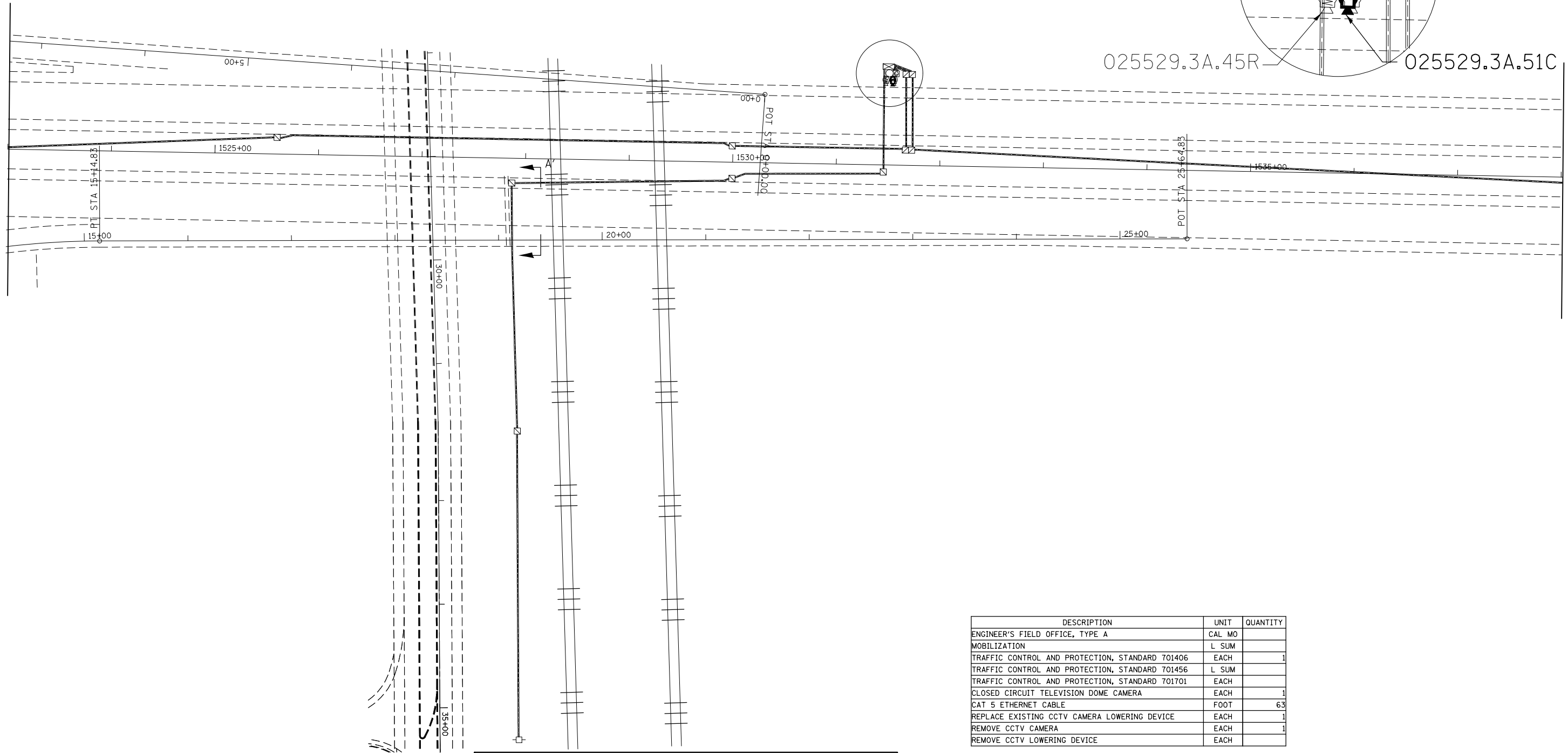
F.A.I. RTE.	SECTION	COUNTY	TOTAL SHEETS	SHEET NO.
*	DIST 8 ITS 2018-2	**	54	28
CONTRACT NO. 76L03				
		ILLINOIS	FED. AID PROJECT	

*=VARIOUS

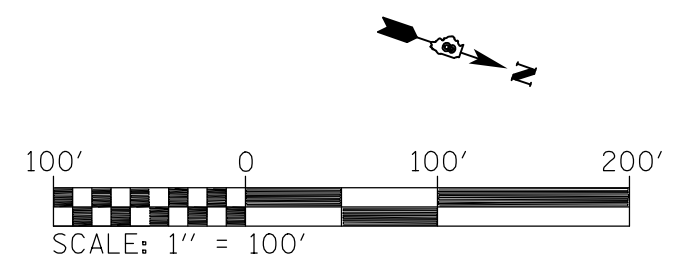
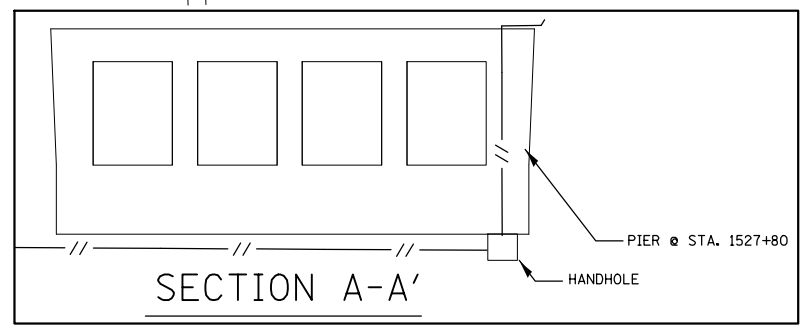
**=MADISON & ST. CLAIR



025529.3A.45R 025529.3A.51C



DESCRIPTION	UNIT	QUANTITY
ENGINEER'S FIELD OFFICE, TYPE A	CAL MO	
MOBILIZATION	L SUM	
TRAFFIC CONTROL AND PROTECTION, STANDARD 701406	EACH	1
TRAFFIC CONTROL AND PROTECTION, STANDARD 701456	L SUM	
TRAFFIC CONTROL AND PROTECTION, STANDARD 701701	EACH	
CLOSED CIRCUIT TELEVISION DOME CAMERA	EACH	1
CAT 5 ETHERNET CABLE	FOOT	63
REPLACE EXISTING CCTV CAMERA LOWERING DEVICE	EACH	1
REMOVE CCTV CAMERA	EACH	1
REMOVE CCTV LOWERING DEVICE	EACH	



MODEL: Default
 FILE NAME: p:\u0000\BID\NTEC\Illinois\pwr\DOT\Documents\DOT_Offices\DI\refct_8\Project\0876\03\CAD\data\CAD\sheet\mchiff.dgn

USER NAME = prestonme	DESIGNED -	REVISED -
PLOT SCALE = 100.0000' / in.	DRAWN -	REVISED -
PLOT DATE = 2/1/2018	CHECKED -	REVISED -
	DATE -	REVISED -

**STATE OF ILLINOIS
DEPARTMENT OF TRANSPORTATION**

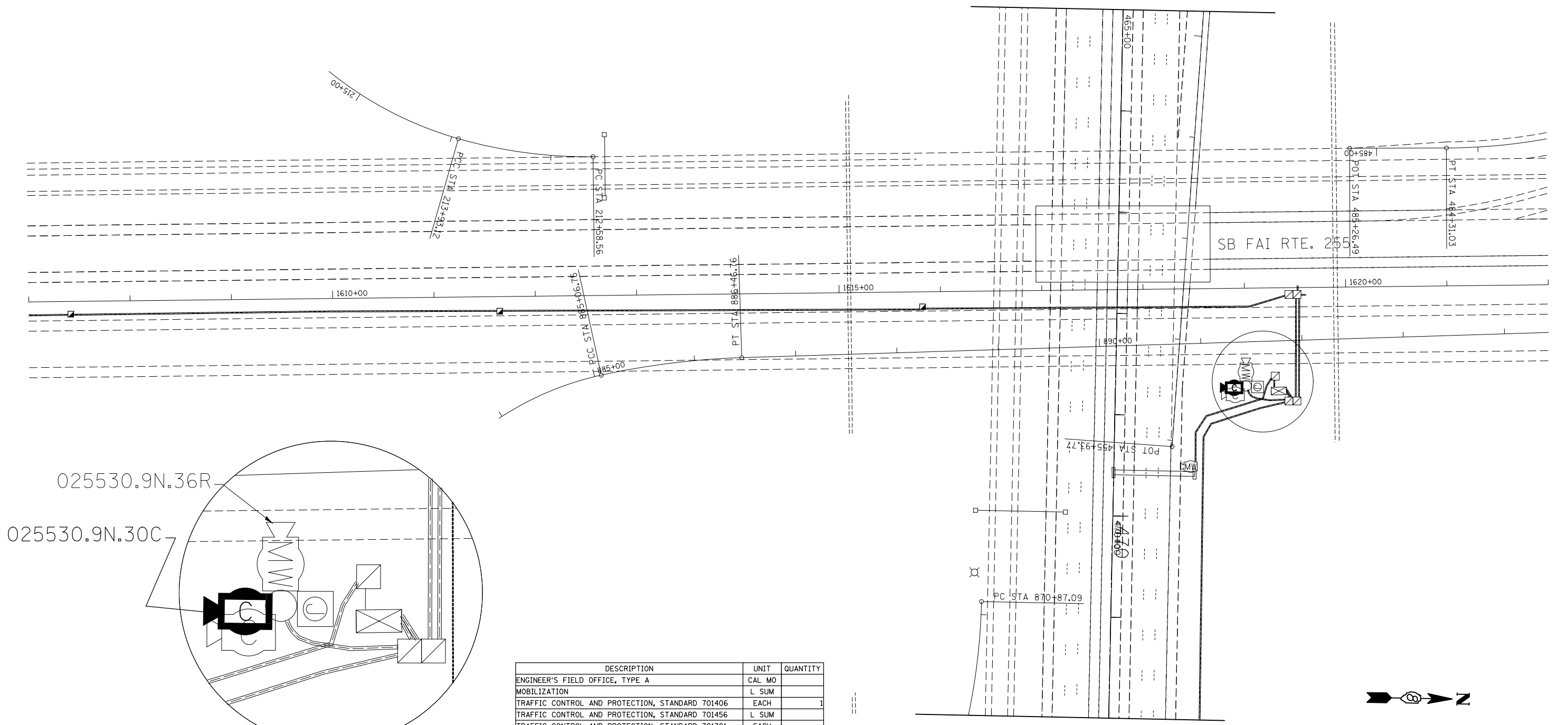
**CCTV CAMERA REPLACEMENT PLAN
MADISON COUNTY I-255 MP 29.3**

SCALE: SHEET OF SHEETS STA. TO STA.

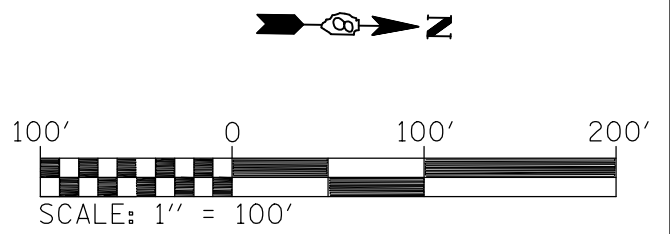
F.A.I. RTE.	SECTION	COUNTY	TOTAL SHEETS	SHEET NO.
	DIST 8 ITS 2018-2	**	54	29
CONTRACT NO. 76L03				
ILLINOIS		FED. AID PROJECT		

*=VARIOUS **=MADISON & ST. CLAIR

MODEL: Default
 FILE: \\mhcpc-pw\ulb\B&E\ID\NTEC\Illinois\pwr\PW\DOT\Documents\1\DOT - Offices\Director B\Projects\10876\03\CADD\data\CAD\sheet\mccrff.dgn



DESCRIPTION	UNIT	QUANTITY
ENGINEER'S FIELD OFFICE, TYPE A	CAL MO	
MOBILIZATION	L SUM	
TRAFFIC CONTROL AND PROTECTION, STANDARD 701406	EACH	1
TRAFFIC CONTROL AND PROTECTION, STANDARD 701456	L SUM	
TRAFFIC CONTROL AND PROTECTION, STANDARD 701701	EACH	
CLOSED CIRCUIT TELEVISION DOME CAMERA	EACH	1
CAT 5 ETHERNET CABLE	FOOT	107
REPLACE EXISTING CCTV CAMERA LOWERING DEVICE	EACH	1
REMOVE CCTV CAMERA	EACH	1
REMOVE CCTV LOWERING DEVICE	EACH	1



USER NAME = prestonme	DESIGNED -	REVISED -
PLOT SCALE = 100.0000' / in.	DRAWN -	REVISED -
PLOT DATE = 2/1/2018	CHECKED -	REVISED -
	DATE -	REVISED -


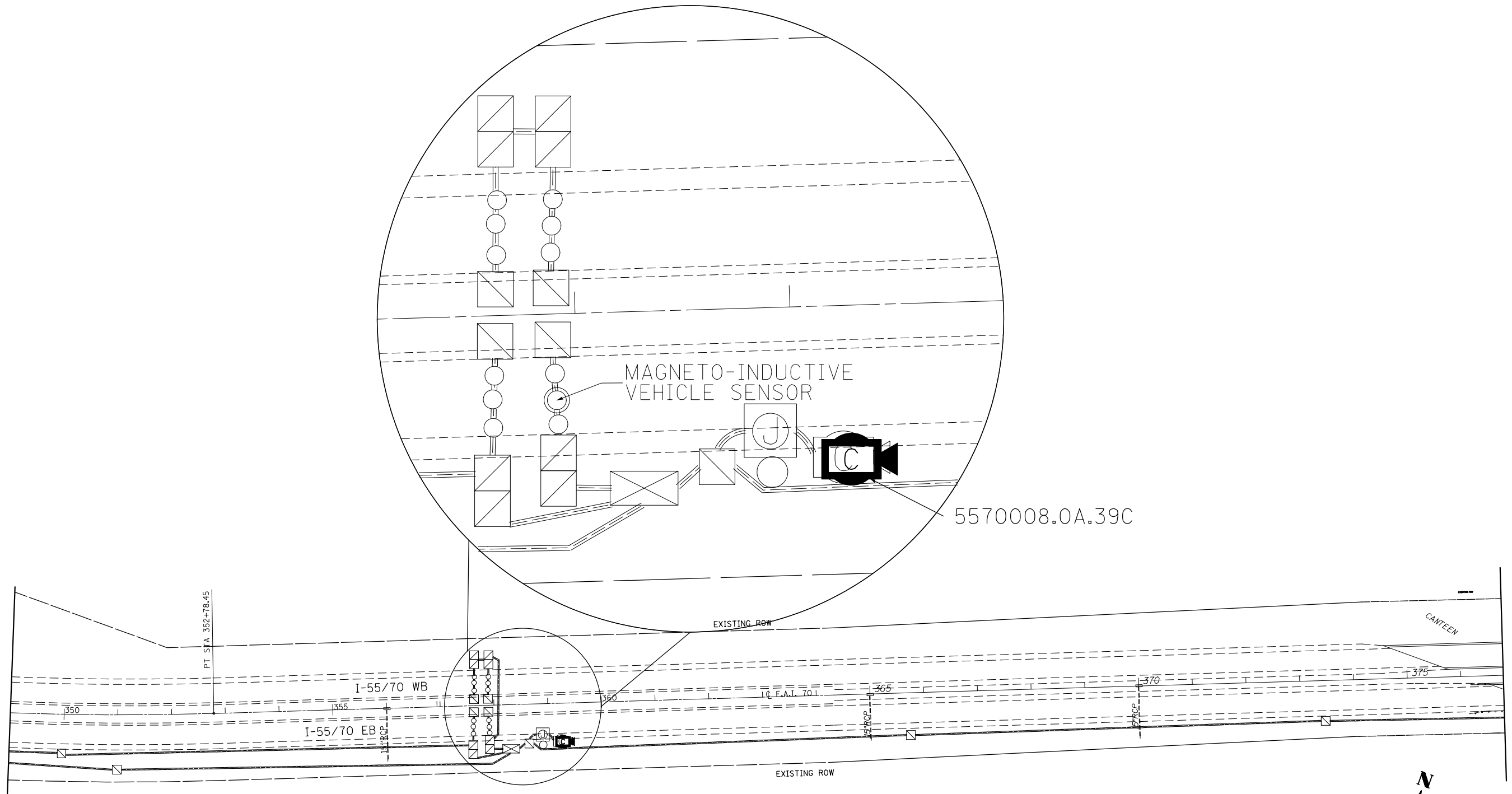
**STATE OF ILLINOIS
 DEPARTMENT OF TRANSPORTATION**

CCTV CAMERA REPLACEMENT PLAN MADISON COUNTY I-255 MP 30.9			
SCALE:	SHEET	OF SHEETS	STA. TO STA.

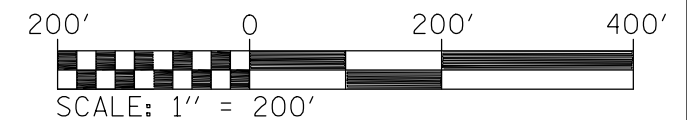
F.A.I. RTE.	SECTION	COUNTY	TOTAL SHEETS	SHEET NO.
*	DIST 8 ITS 2018-2	**	54	30
CONTRACT NO. 76L03				
ILLINOIS		FED. AID PROJECT		

*=VARIOUS **=MADISON & ST. CLAIR

MODEL: Default
 FILE: \\mhc\p\1108\B&E\BIDD\TEC\Illinois\gov\PI\DOT\Documents\BIDD\Office\Director\B\Projects\0876\03\CADD\DATA\CAD\here\here\mhc\off.dgn



DESCRIPTION	UNIT	QUANTITY
ENGINEER'S FIELD OFFICE, TYPE A	CAL MO	
MOBILIZATION	L SUM	
TRAFFIC CONTROL AND PROTECTION, STANDARD 701406	EACH	
TRAFFIC CONTROL AND PROTECTION, STANDARD 701456	L SUM	
TRAFFIC CONTROL AND PROTECTION, STANDARD 701701	EACH	
CLOSED CIRCUIT TELEVISION DOME CAMERA	EACH	1
CAT 5 ETHERNET CABLE	FOOT	160
REPLACE EXISTING CCTV CAMERA LOWERING DEVICE	EACH	1
REMOVE CCTV CAMERA	EACH	1
REMOVE CCTV LOWERING DEVICE	EACH	1



USER NAME = prestonme	DESIGNED -	REVISED -
	DRAWN -	REVISED -
PLOT SCALE = 100.0000' / in.	CHECKED -	REVISED -
PLOT DATE = 2/1/2018	DATE -	REVISED -

**STATE OF ILLINOIS
 DEPARTMENT OF TRANSPORTATION**

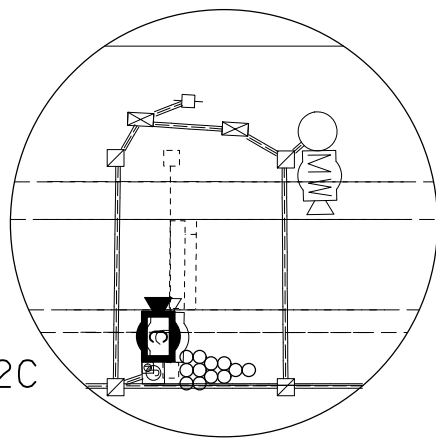
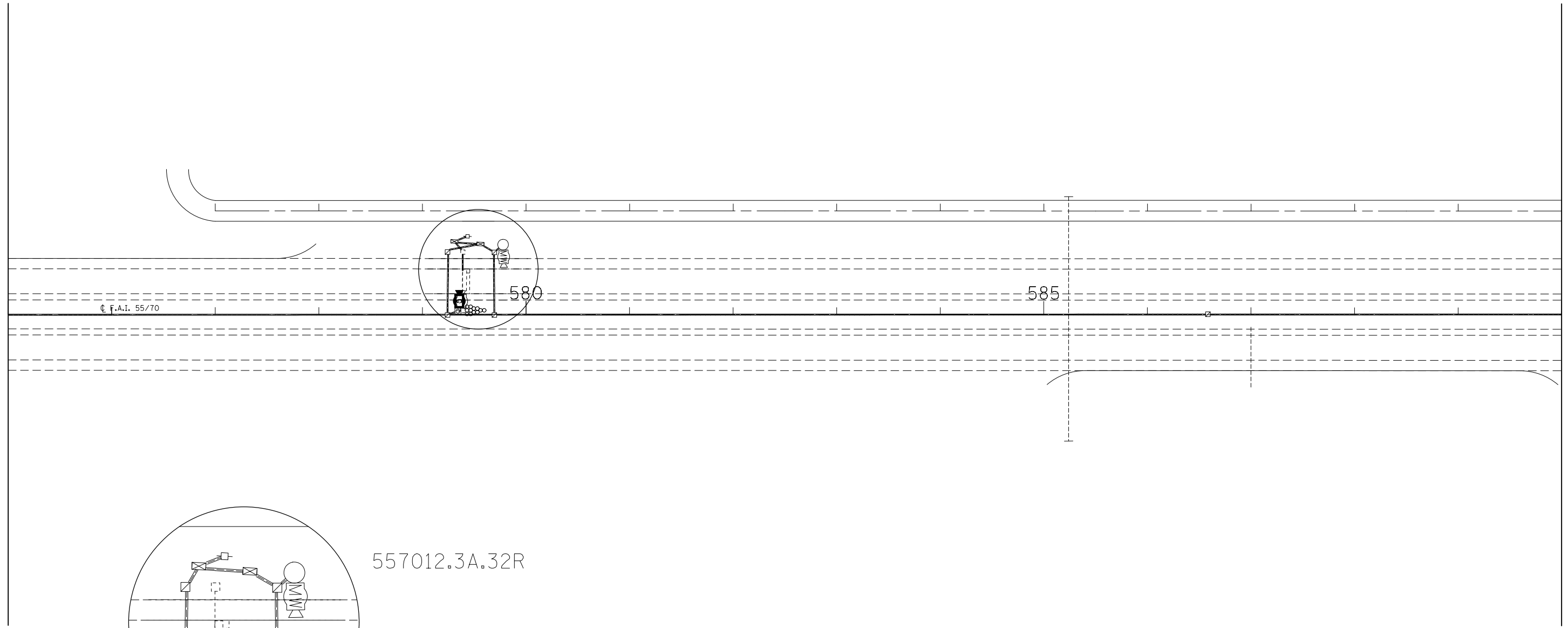
**CCTV CAMERA REPLACEMENT PLAN
 MADISON COUNTY I-055/070 MP 8.0**

SCALE: SHEET OF SHEETS STA. TO STA.

F.A.I. RTE.	SECTION	COUNTY	TOTAL SHEETS	SHEET NO.
*	DIST 8 ITS 2018-2	**	54	31

*=VARIOUS **=MADISON & ST. CLAIR

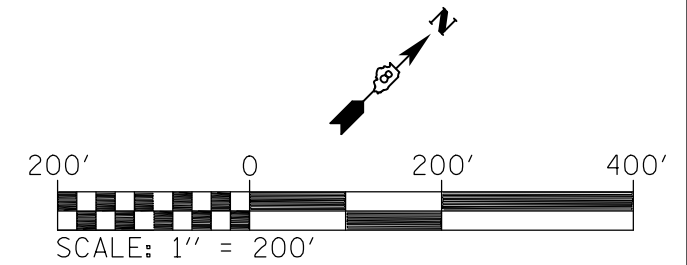
MODEL: Default
 FILE: \\mhc-pw\ulb\BEBID\ITC\Illinois\gov\PIVDOT\Documents\DOT_Offices\Director\B\Projects\0876\03\CAD\data\CAD\sheet\mhc\1.dgn



557012.3A.32R

557012.3A.52C

DESCRIPTION	UNIT	QUANTITY
ENGINEER'S FIELD OFFICE, TYPE A	CAL MO	
MOBILIZATION	L SUM	
TRAFFIC CONTROL AND PROTECTION, STANDARD 701406	EACH	1
TRAFFIC CONTROL AND PROTECTION, STANDARD 701456	L SUM	
TRAFFIC CONTROL AND PROTECTION, STANDARD 701701	EACH	
CLOSED CIRCUIT TELEVISION DOME CAMERA	EACH	1
CAT 5 ETHERNET CABLE	FOOT	161
REPLACE EXISTING CCTV CAMERA LOWERING DEVICE	EACH	
REMOVE CCTV CAMERA	EACH	1
REMOVE CCTV LOWERING DEVICE	EACH	



USER NAME = prestonme	DESIGNED -	REVISED -
	DRAWN -	REVISED -
PLOT SCALE = 100.0000' / in.	CHECKED -	REVISED -
PLOT DATE = 2/1/2018	DATE -	REVISED -

**STATE OF ILLINOIS
 DEPARTMENT OF TRANSPORTATION**

**CCTV CAMERA REPLACEMENT PLAN
 MADISON COUNTY I-055070 MP 12.0**

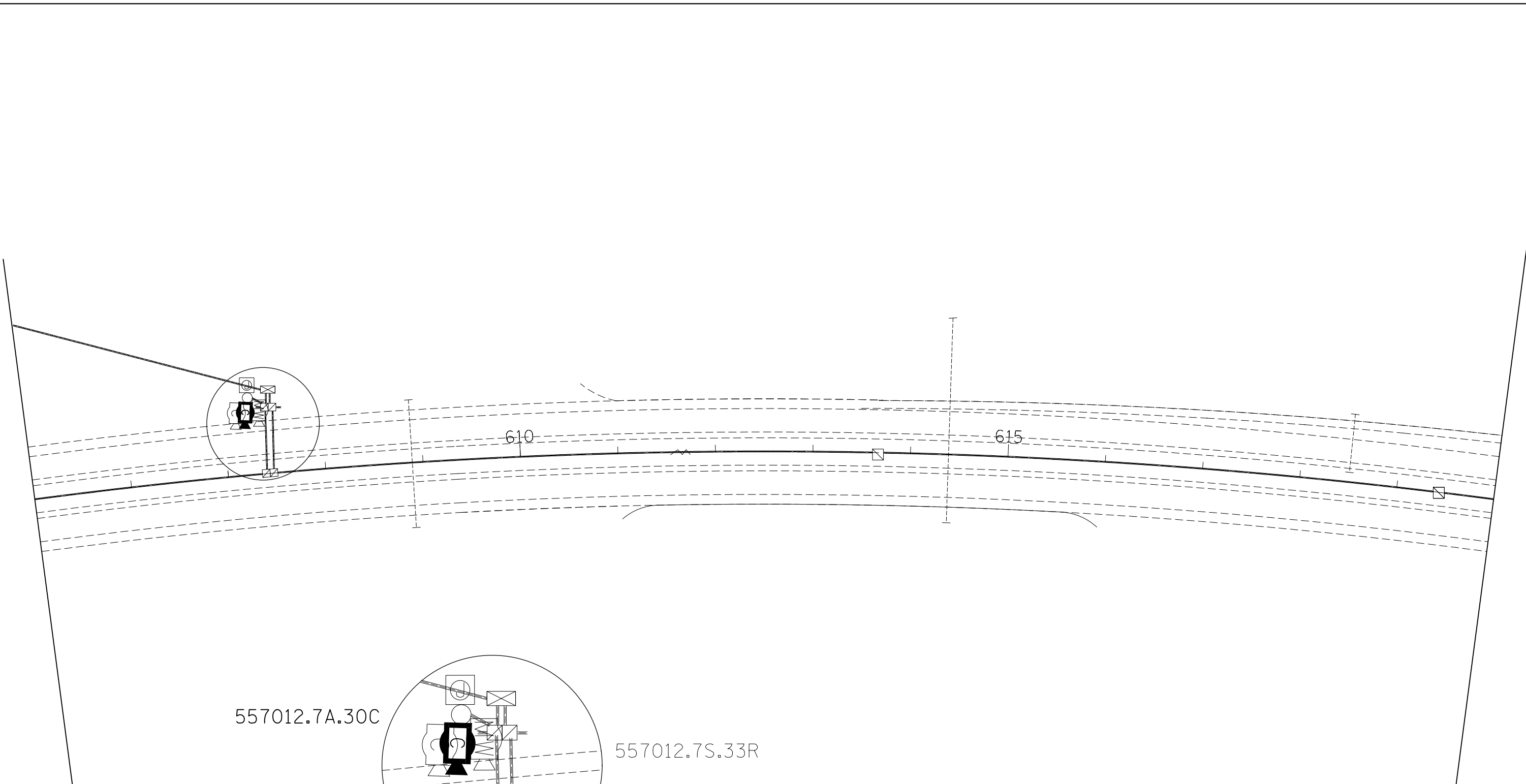
SCALE: SHEET OF SHEETS STA. TO STA.

F.A.I. RTE.	SECTION	COUNTY	TOTAL SHEETS	SHEET NO.
*	DIST 8 ITS 2018-2	**	54	33
			CONTRACT NO. 76L03	
		ILLINOIS	FED. AID PROJECT	

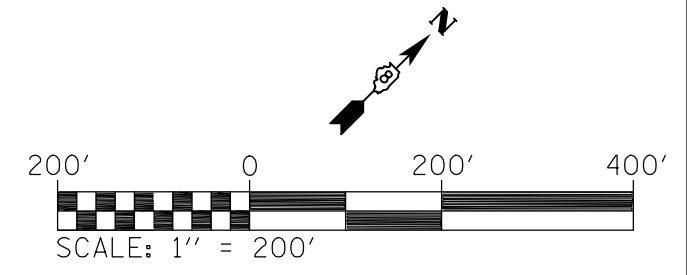
*=VARIOUS

**=MADISON & ST. CLAIR

MODEL: Default
 FILE: \\nas01.cad.ctb
 PROJECT: \\nas01\projects\10876\10876_03\CAD\data\CAD\sheet\mchiff.dgn



DESCRIPTION	UNIT	QUANTITY
ENGINEER'S FIELD OFFICE, TYPE A	CAL MO	
MOBILIZATION	L SUM	
TRAFFIC CONTROL AND PROTECTION, STANDARD 701406	EACH	
TRAFFIC CONTROL AND PROTECTION, STANDARD 701456	L SUM	
TRAFFIC CONTROL AND PROTECTION, STANDARD 701701	EACH	
CLOSED CIRCUIT TELEVISION DOME CAMERA	EACH	1
CAT 5 ETHERNET CABLE	FOOT	93
REPLACE EXISTING CCTV CAMERA LOWERING DEVICE	EACH	1
REMOVE CCTV CAMERA	EACH	1
REMOVE CCTV LOWERING DEVICE	EACH	



USER NAME = prestonme	DESIGNED -	REVISED -
PLOT SCALE = 100.0000' / in.	DRAWN -	REVISED -
PLOT DATE = 2/1/2018	CHECKED -	REVISED -
	DATE -	REVISED -

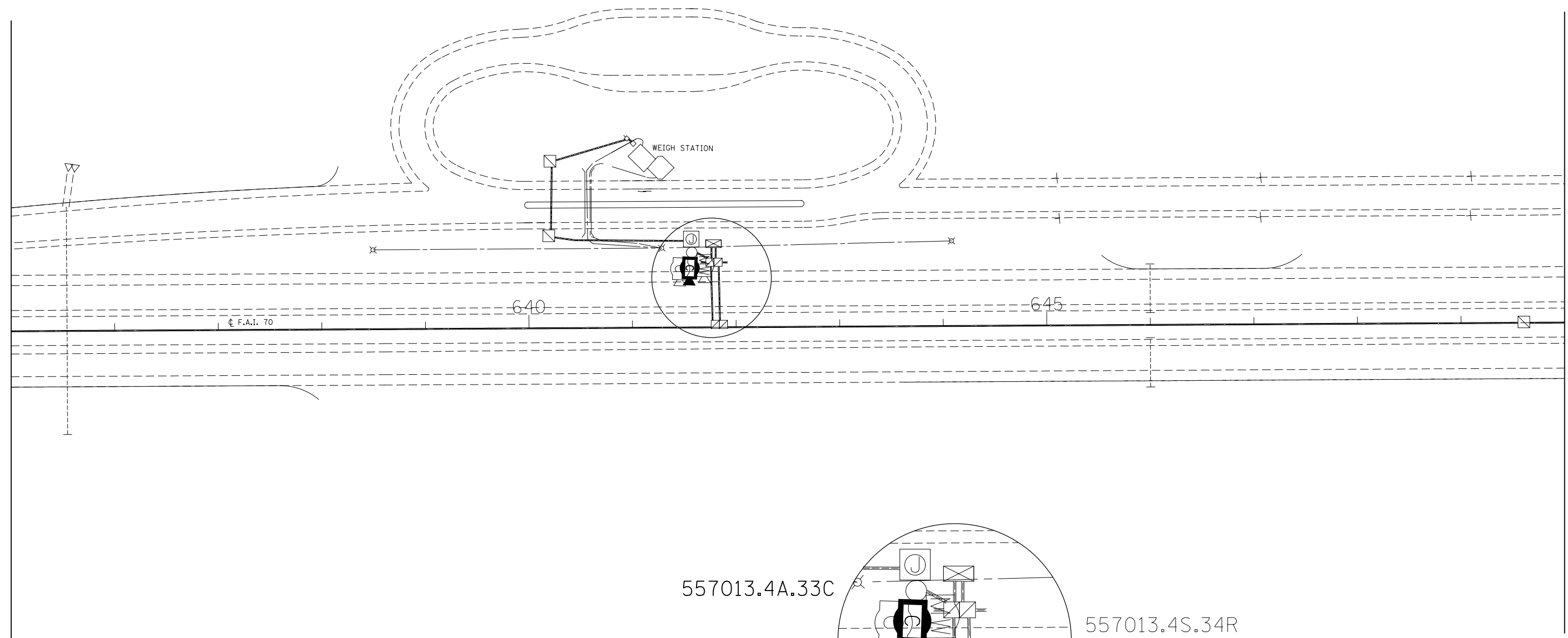
**STATE OF ILLINOIS
 DEPARTMENT OF TRANSPORTATION**

**CCTV CAMERA REPLACEMENT PLAN
 MADISON COUNTY I-055070 MP 12.7**

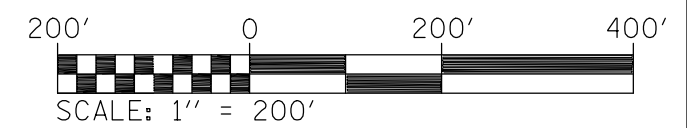
SCALE:	SHEET	OF	SHEETS	STA.	TO	STA.
--------	-------	----	--------	------	----	------

F.A.I. RTE.	SECTION	COUNTY	TOTAL SHEETS	SHEET NO.
*	DIST 8 ITS 2018-2	**	54	34
CONTRACT NO. 76L03				
ILLINOIS		FED. AID PROJECT		

*=VARIOUS **=MADISON & ST. CLAIR



DESCRIPTION	UNIT	QUANTITY
ENGINEER'S FIELD OFFICE, TYPE A	CAL MO	
MOBILIZATION	L SUM	
TRAFFIC CONTROL AND PROTECTION, STANDARD 701406	EACH	1
TRAFFIC CONTROL AND PROTECTION, STANDARD 701456	L SUM	
TRAFFIC CONTROL AND PROTECTION, STANDARD 701701	EACH	
CLOSED CIRCUIT TELEVISION DOME CAMERA	EACH	1
CAT 5 ETHERNET CABLE	FOOT	93
REPLACE EXISTING CCTV CAMERA LOWERING DEVICE	EACH	1
REMOVE CCTV CAMERA	EACH	1
REMOVE CCTV LOWERING DEVICE	EACH	



MODEL: Default
 FILE: \\nas01.cba.illinois.gov\pww\DOT\Documents\DOT_Offices\District 8\Projects\0876\03\CADD\data\CAD\sheet\mchiff.dgn

USER NAME = prestonme	DESIGNED -	REVISED -
PLOT SCALE = 100.0000' / in.	DRAWN -	REVISED -
PLOT DATE = 2/1/2018	CHECKED -	REVISED -
	DATE -	REVISED -

STATE OF ILLINOIS
DEPARTMENT OF TRANSPORTATION

CCTV CAMERA REPLACEMENT PLAN
MADISON COUNTY I-055070 MP 13.4

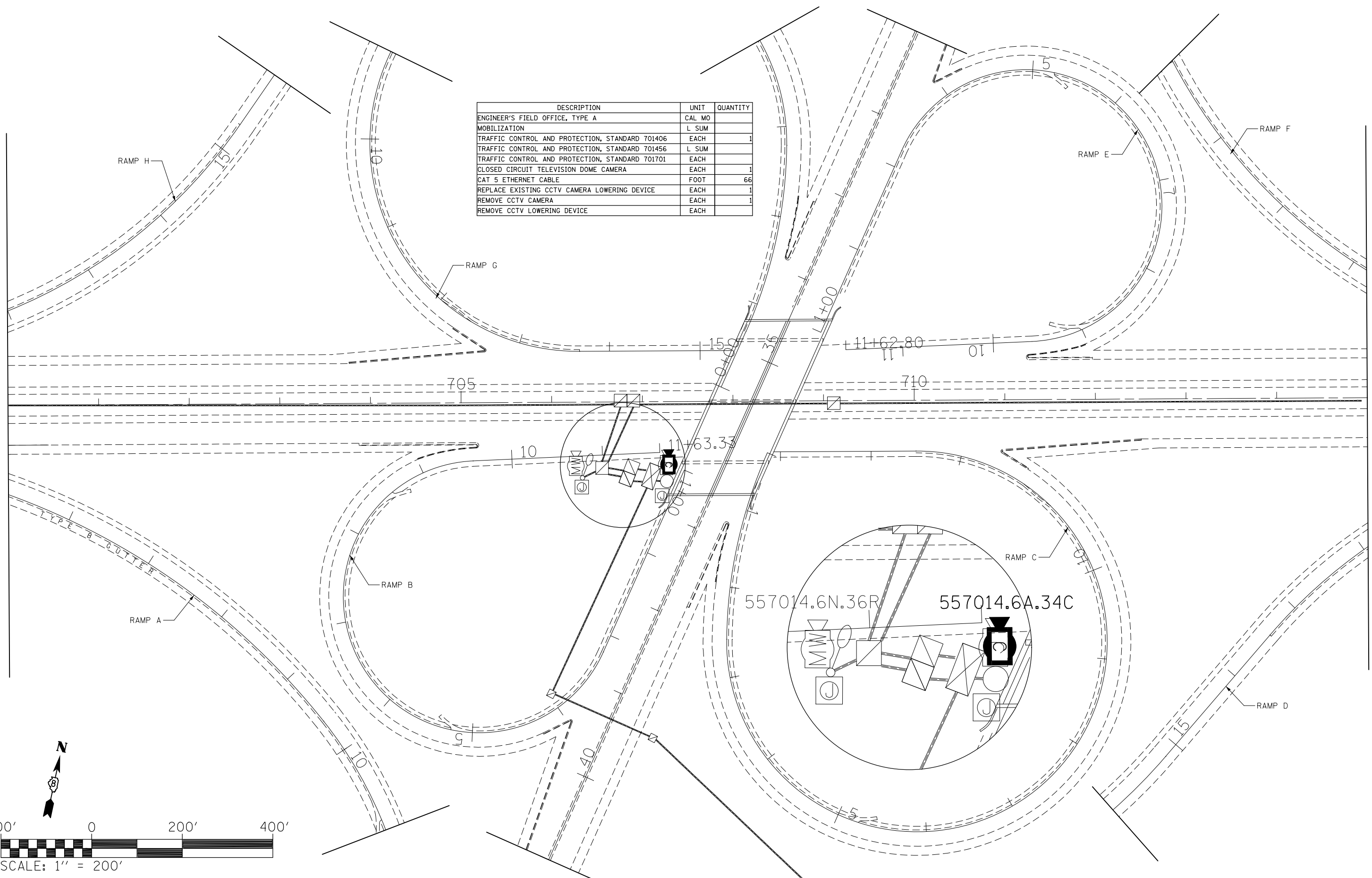
SCALE: SHEET OF SHEETS STA. TO STA.

F.A.I. RTE.	SECTION	COUNTY	TOTAL SHEETS	SHEET NO.
*	DIST 8 ITS 2018-2	**	54	35
CONTRACT NO. 76L03				
		ILLINOIS	FED. AID PROJECT	

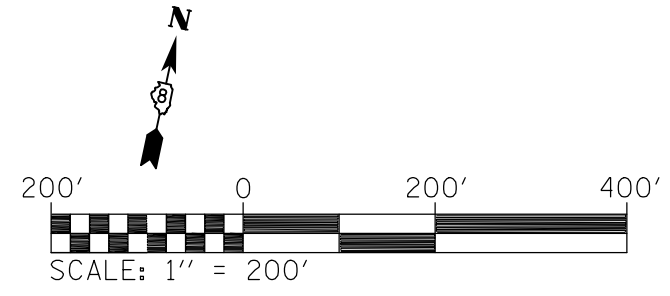
*=VARIOUS

**=MADISON & ST. CLAIR

DESCRIPTION	UNIT	QUANTITY
ENGINEER'S FIELD OFFICE, TYPE A	CAL MO	
MOBILIZATION	L SUM	
TRAFFIC CONTROL AND PROTECTION, STANDARD 701406	EACH	1
TRAFFIC CONTROL AND PROTECTION, STANDARD 701456	L SUM	
TRAFFIC CONTROL AND PROTECTION, STANDARD 701701	EACH	
CLOSED CIRCUIT TELEVISION DOME CAMERA	EACH	1
CAT 5 ETHERNET CABLE	FOOT	66
REPLACE EXISTING CCTV CAMERA LOWERING DEVICE	EACH	1
REMOVE CCTV CAMERA	EACH	1
REMOVE CCTV LOWERING DEVICE	EACH	



MODEL: Default
 FILE: \\mhc-pw\ulb\B&E\BID\ITEC\Illinois.gov\PW\DOT\Documents\DOT_Offices\Director\B\Projects\0876\03\CADD\data\CAD\sheet\mchiff.dgn



USER NAME = prestonme	DESIGNED -	REVISED -
PLOT SCALE = 100.0000' / in.	DRAWN -	REVISED -
PLOT DATE = 2/1/2018	CHECKED -	REVISED -
	DATE -	REVISED -

STATE OF ILLINOIS
DEPARTMENT OF TRANSPORTATION

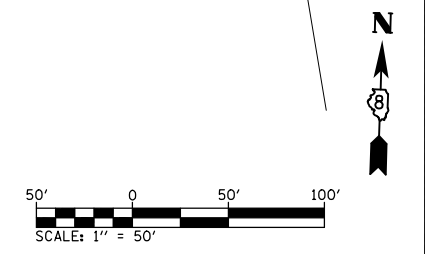
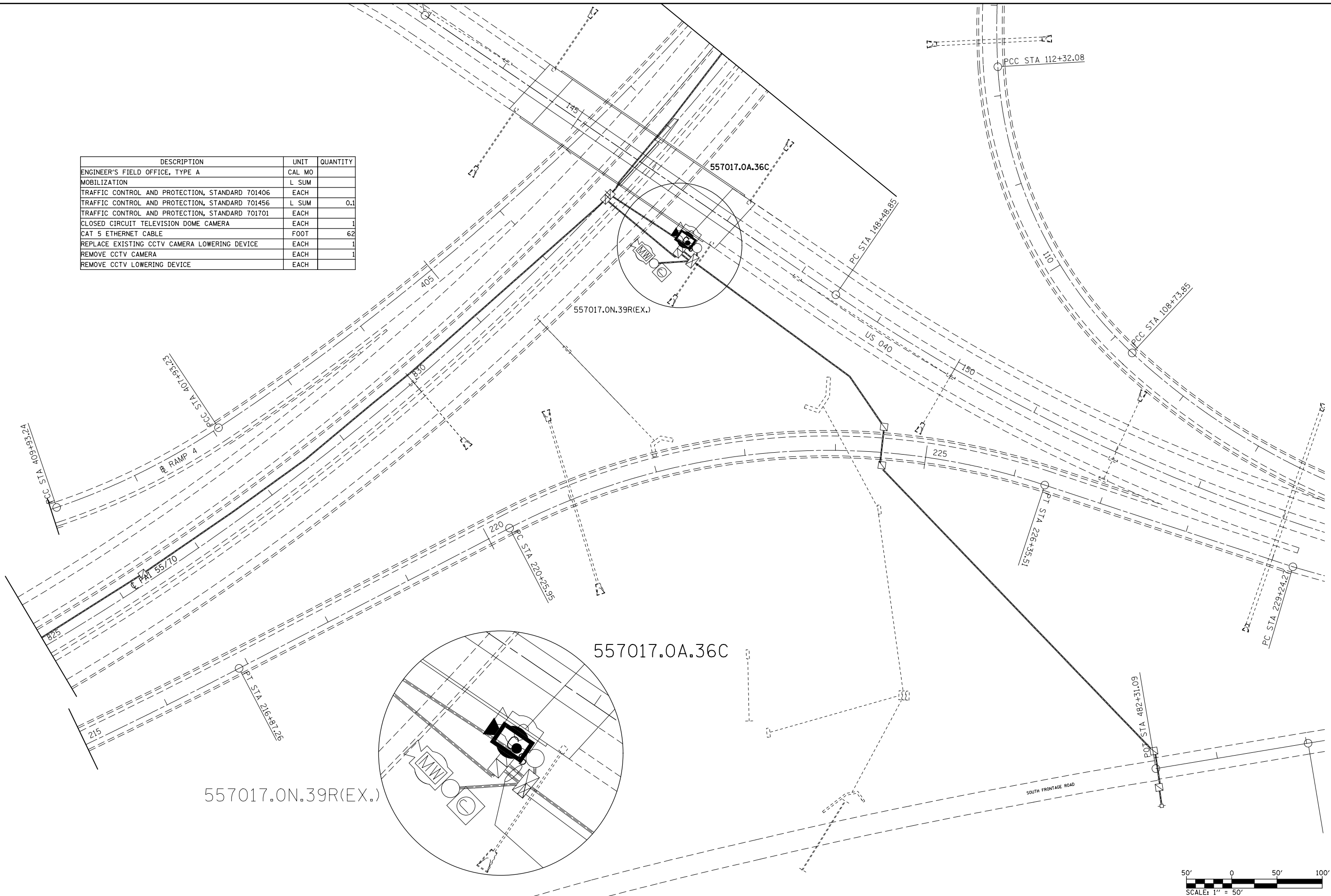
CCTV CAMERA REPLACEMENT PLAN
MADISON COUNTY I-055070 MP 14.6

SCALE: SHEET OF SHEETS STA. TO STA.

F.A.I. RTE.	SECTION	COUNTY	TOTAL SHEETS	SHEET NO.
*	DIST 8 ITS 2018-2	**	54	36
CONTRACT NO. 76L03				
		ILLINOIS	FED. AID PROJECT	

*=VARIOUS **=MADISON & ST. CLAIR

DESCRIPTION	UNIT	QUANTITY
ENGINEER'S FIELD OFFICE, TYPE A	CAL MO	
MOBILIZATION	L SUM	
TRAFFIC CONTROL AND PROTECTION, STANDARD 701406	EACH	
TRAFFIC CONTROL AND PROTECTION, STANDARD 701456	L SUM	0.1
TRAFFIC CONTROL AND PROTECTION, STANDARD 701701	EACH	
CLOSED CIRCUIT TELEVISION DOME CAMERA	EACH	1
CAT 5 ETHERNET CABLE	FOOT	62
REPLACE EXISTING CCTV CAMERA LOWERING DEVICE	EACH	1
REMOVE CCTV CAMERA	EACH	1
REMOVE CCTV LOWERING DEVICE	EACH	



MODEL: Default
 FILE: \\mhc-pw01\08\BID\NTEC\Illinois.gov\PW\DOT\Documents\DOT_Offices\District 8\Projects\0876\03\CAD\data\CAD\sheet\mchff.dgn

USER NAME = prestonme	DESIGNED -	REVISED -
PLOT SCALE = 100.0000' / in.	DRAWN -	REVISED -
PLOT DATE = 2/1/2018	CHECKED -	REVISED -
	DATE -	REVISED -

STATE OF ILLINOIS
DEPARTMENT OF TRANSPORTATION

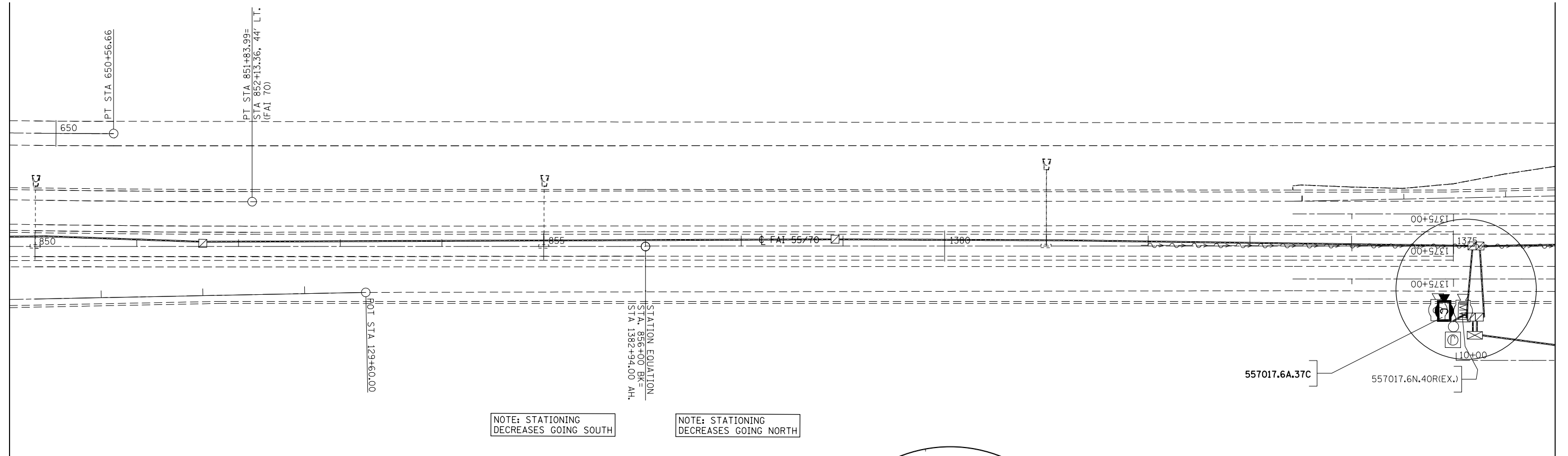
CCTV CAMERA REPLACEMENT PLAN			
MADISON COUNTY I-055070 MP 17.0			
SCALE:	SHEET	OF SHEETS	STA. TO STA.

F.A.I. RTE.	SECTION	COUNTY	TOTAL SHEETS	SHEET NO.
*	DIST 8 ITS 2018-2	*	54	37
CONTRACT NO. 76L03				
ILLINOIS		FED. AID PROJECT		

*=VARIOUS

**=MADISON & ST. CLAIR

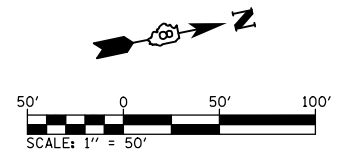
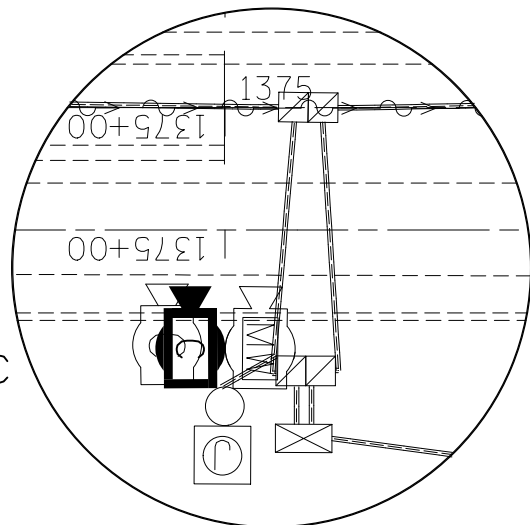
MODEL: Default
 FILE: \\mchp-pxwul08a\BID\NTEC\Illinois\proj\PW\DOT\Documents\1\DOT_Offices\1\Distct 8\Project\0510876\03\CADD\data\CAD\sheet\mchp.dgn



NOTE: STATIONING DECREASES GOING SOUTH

NOTE: STATIONING DECREASES GOING NORTH

DESCRIPTION	UNIT	QUANTITY
ENGINEER'S FIELD OFFICE, TYPE A	CAL MO	
MOBILIZATION	L SUM	
TRAFFIC CONTROL AND PROTECTION, STANDARD 701406	EACH	
TRAFFIC CONTROL AND PROTECTION, STANDARD 701456	L SUM	
TRAFFIC CONTROL AND PROTECTION, STANDARD 701701	EACH	
CLOSED CIRCUIT TELEVISION DOME CAMERA	EACH	1
CAT 5 ETHERNET CABLE	FOOT	75
REPLACE EXISTING CCTV CAMERA LOWERING DEVICE	EACH	1
REMOVE CCTV CAMERA	EACH	1
REMOVE CCTV LOWERING DEVICE	EACH	



USER NAME = prestonme	DESIGNED -	REVISED -
	DRAWN -	REVISED -
PLOT SCALE = 100.0000' / in.	CHECKED -	REVISED -
PLOT DATE = 2/1/2018	DATE -	REVISED -

STATE OF ILLINOIS
 DEPARTMENT OF TRANSPORTATION

CCTV CAMERA REPLACEMENT PLAN
 MADISON COUNTY I-055070 MP 17.6

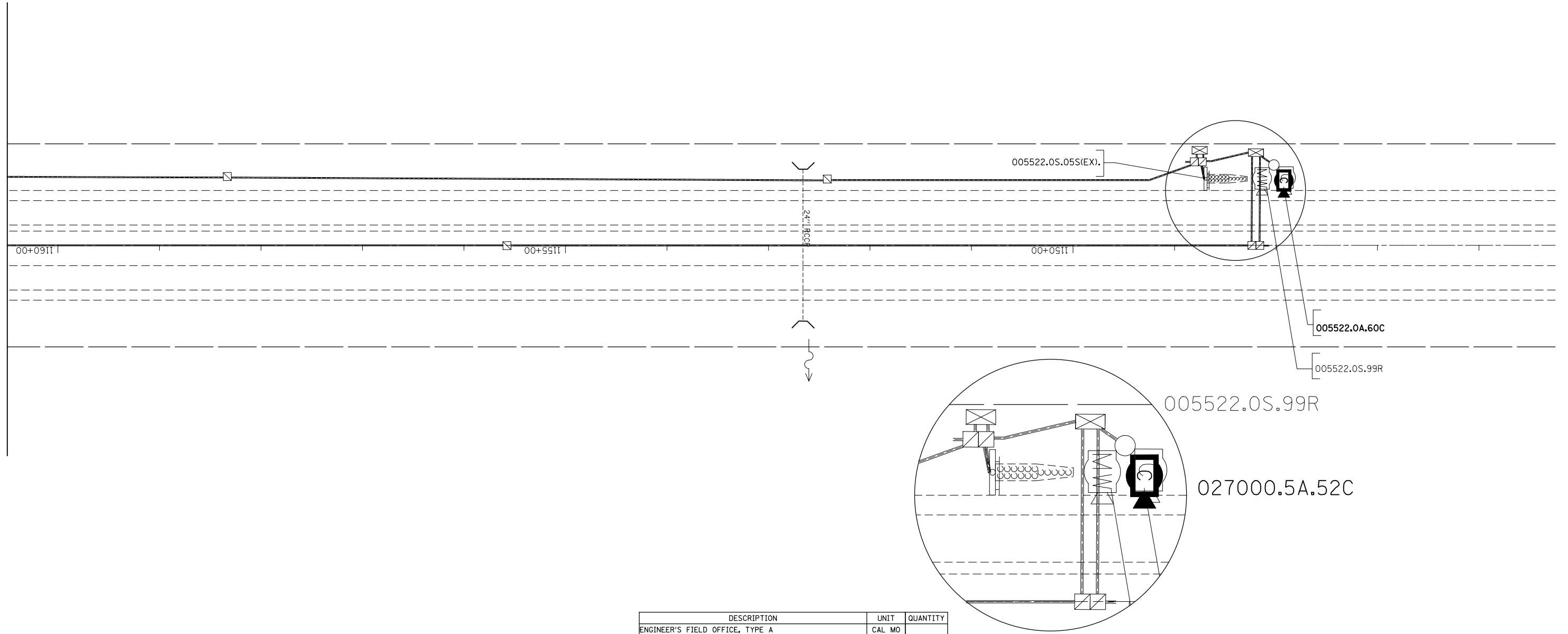
SCALE: SHEET OF SHEETS STA. TO STA.

F.A.I. RTE.	SECTION	COUNTY	TOTAL SHEETS	SHEET NO.
*	DIST 8 ITS 2018-2	**	54	38
CONTRACT NO. 76L03				
ILLINOIS		FED. AID PROJECT		

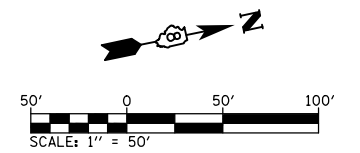
*=VARIOUS

**=MADISON & ST. CLAIR

MODEL: Default
 FILE: \\nas01c.psu.edu\B&E\BID\NTEC\Illinois\proj\PWD\DOT\Documents\1\DOT_Offices\DI\distct_8\Project\0876\03\CAD\data\CAD\sheet\mccf1.dgn



DESCRIPTION	UNIT	QUANTITY
ENGINEER'S FIELD OFFICE, TYPE A	CAL MO	
MOBILIZATION	L SUM	
TRAFFIC CONTROL AND PROTECTION, STANDARD 701406	EACH	
TRAFFIC CONTROL AND PROTECTION, STANDARD 701456	L SUM	
TRAFFIC CONTROL AND PROTECTION, STANDARD 701701	EACH	
CLOSED CIRCUIT TELEVISION DOME CAMERA	EACH	1
CAT 5 ETHERNET CABLE	FOOT	27
REPLACE EXISTING CCTV CAMERA LOWERING DEVICE	EACH	1
REMOVE CCTV CAMERA	EACH	1
REMOVE CCTV LOWERING DEVICE	EACH	



USER NAME = prestonme	DESIGNED -	REVISED -
PLOT SCALE = 100.0000' / in.	DRAWN -	REVISED -
PLOT DATE = 2/1/2018	CHECKED -	REVISED -
	DATE -	REVISED -

**STATE OF ILLINOIS
 DEPARTMENT OF TRANSPORTATION**

**CCTV CAMERA REPLACEMENT PLAN
 MADISON COUNTY I-055 MP 22.0**

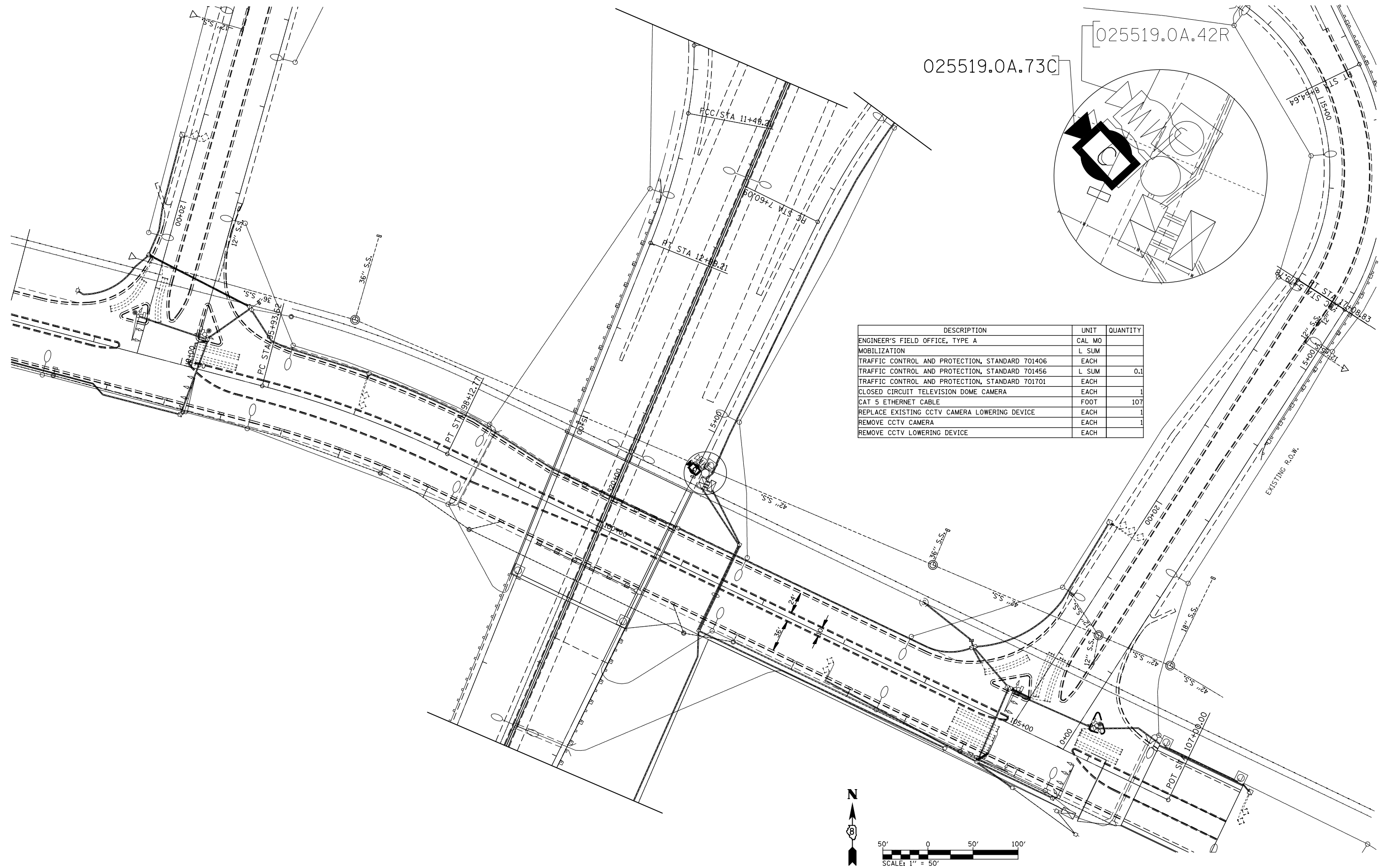
SCALE: SHEET OF SHEETS STA. TO STA.

F.A.I. RTE.	SECTION	COUNTY	TOTAL SHEETS	SHEET NO.
*	DIST 8 ITS 2018-2	**	54	39
CONTRACT NO. 76L03				
ILLINOIS FED. AID PROJECT				

*=VARIOUS

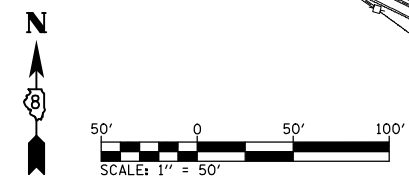
**=MADISON & ST. CLAIR

MODEL: Default
 FILE: \\mhc-pw\ulb\B&E\BID\ITEC\Illinois\gov\PIWD\DOT\Documents\1\DOT Office\1\Dist\ct 8\Projects\0876\03\CADD\data\CAD\sheet\mhc\11.dgn



025519.0A.73C
 025519.0A.42R

DESCRIPTION	UNIT	QUANTITY
ENGINEER'S FIELD OFFICE, TYPE A	CAL MO	
MOBILIZATION	L SUM	
TRAFFIC CONTROL AND PROTECTION, STANDARD 701406	EACH	
TRAFFIC CONTROL AND PROTECTION, STANDARD 701456	L SUM	0.1
TRAFFIC CONTROL AND PROTECTION, STANDARD 701701	EACH	
CLOSED CIRCUIT TELEVISION DOME CAMERA	EACH	1
CAT 5 ETHERNET CABLE	FOOT	107
REPLACE EXISTING CCTV CAMERA LOWERING DEVICE	EACH	1
REMOVE CCTV CAMERA	EACH	1
REMOVE CCTV LOWERING DEVICE	EACH	



USER NAME = prestonme	DESIGNED -	REVISED -
	DRAWN -	REVISED -
PLOT SCALE = 100.0000' / in.	CHECKED -	REVISED -
PLOT DATE = 2/1/2018	DATE -	REVISED -

**STATE OF ILLINOIS
 DEPARTMENT OF TRANSPORTATION**

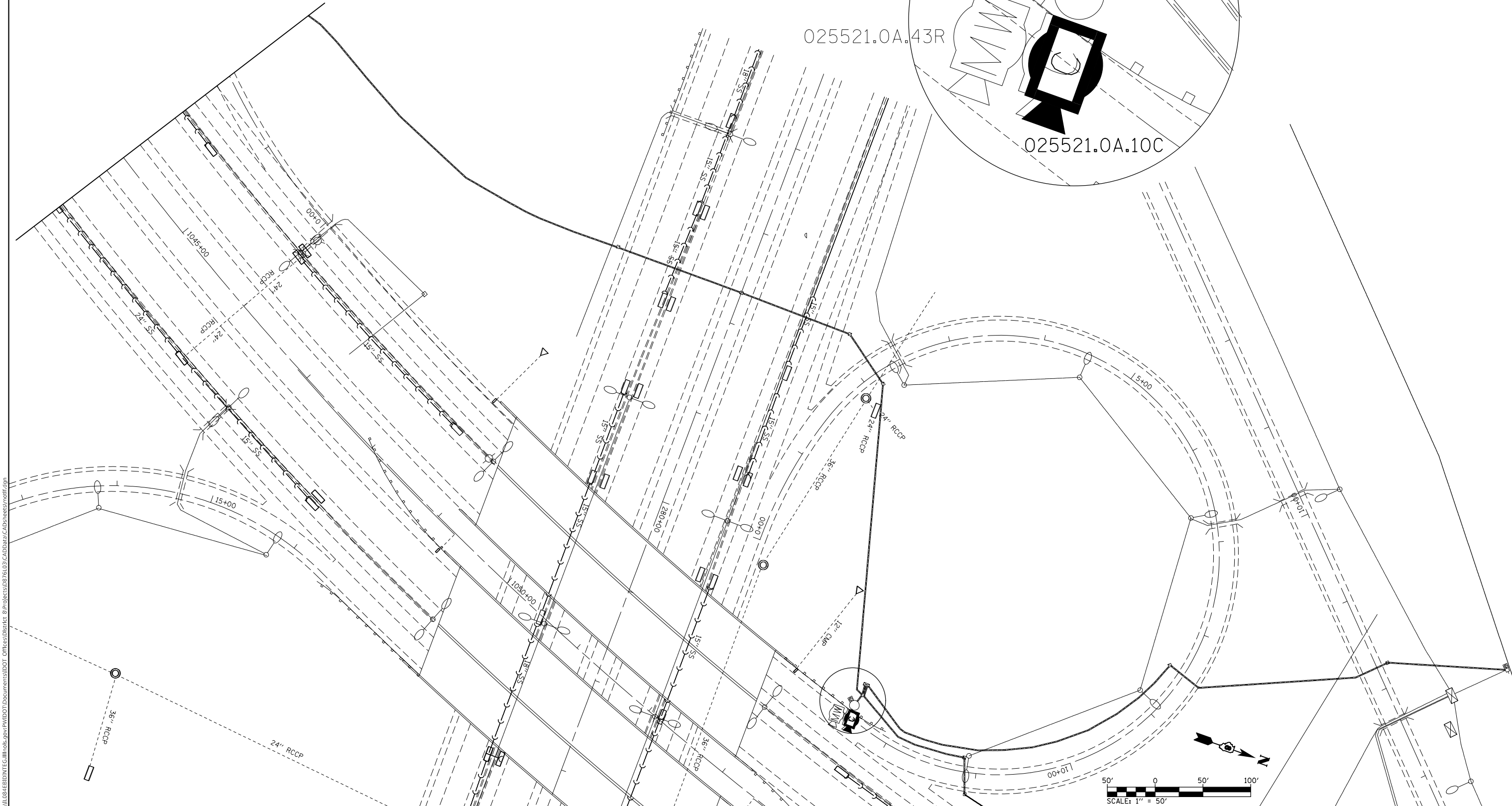
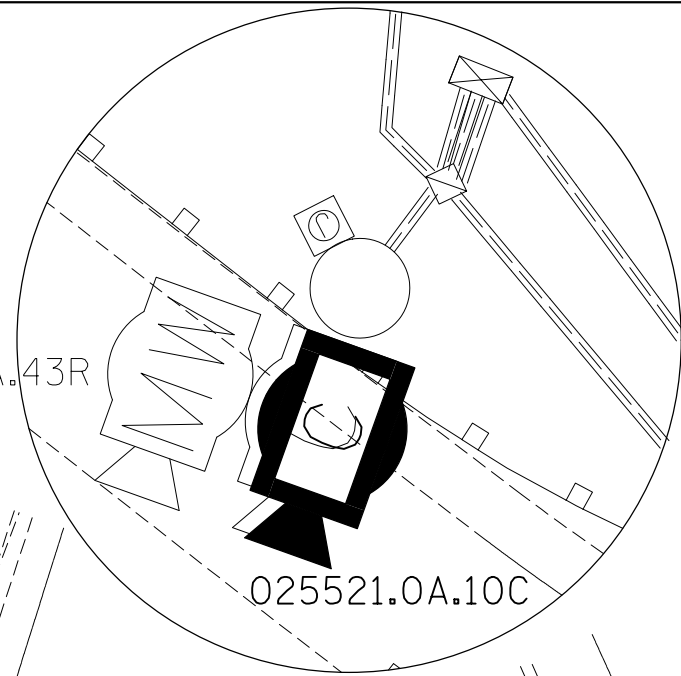
**CCTV CAMERA REPLACEMENT PLAN
 ST. CLAIR COUNTY I-255 MP 19.0**

SCALE: SHEET OF SHEETS STA. TO STA.

F.A.I. RTE.	SECTION	COUNTY	TOTAL SHEETS	SHEET NO.
	DIST 8 ITS 2018-2	**	54	40
CONTRACT NO. 76L03				
ILLINOIS		FED. AID PROJECT		

*=VARIOUS **=MADISON & ST. CLAIR

DESCRIPTION	UNIT	QUANTITY
ENGINEER'S FIELD OFFICE, TYPE A	CAL. MO	
MOBILIZATION	L. SUM	
TRAFFIC CONTROL AND PROTECTION, STANDARD 701406	EACH	
TRAFFIC CONTROL AND PROTECTION, STANDARD 701456	L. SUM	0.1
TRAFFIC CONTROL AND PROTECTION, STANDARD 701701	EACH	
CLOSED CIRCUIT TELEVISION DOME CAMERA	EACH	1
CAT 5 ETHERNET CABLE	FOOT	80
REPLACE EXISTING CCTV CAMERA LOWERING DEVICE	EACH	
REMOVE CCTV CAMERA	EACH	1
REMOVE CCTV LOWERING DEVICE	EACH	1



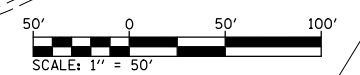
MODEL: Default
 FILE: \\nas01.cad.ctb\B&E\ID\NTEC\Illinois\pwr\pwr\DOT\Documents\1001\03\CAD\DATA\CAD\heestmchiff.dwg

USER NAME = prestonme	DESIGNED -	REVISED -
PLOT SCALE = 100.0000' / in.	DRAWN -	REVISED -
PLOT DATE = 2/8/2018	CHECKED -	REVISED -
	DATE -	REVISED -

**STATE OF ILLINOIS
DEPARTMENT OF TRANSPORTATION**

**CCTV CAMERA REPLACEMENT PLAN
ST. CLAIR COUNTY I-255 MP 21.0**

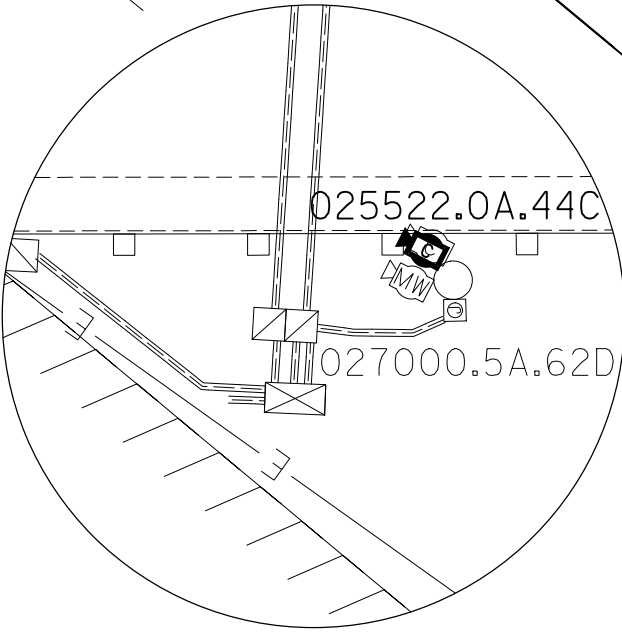
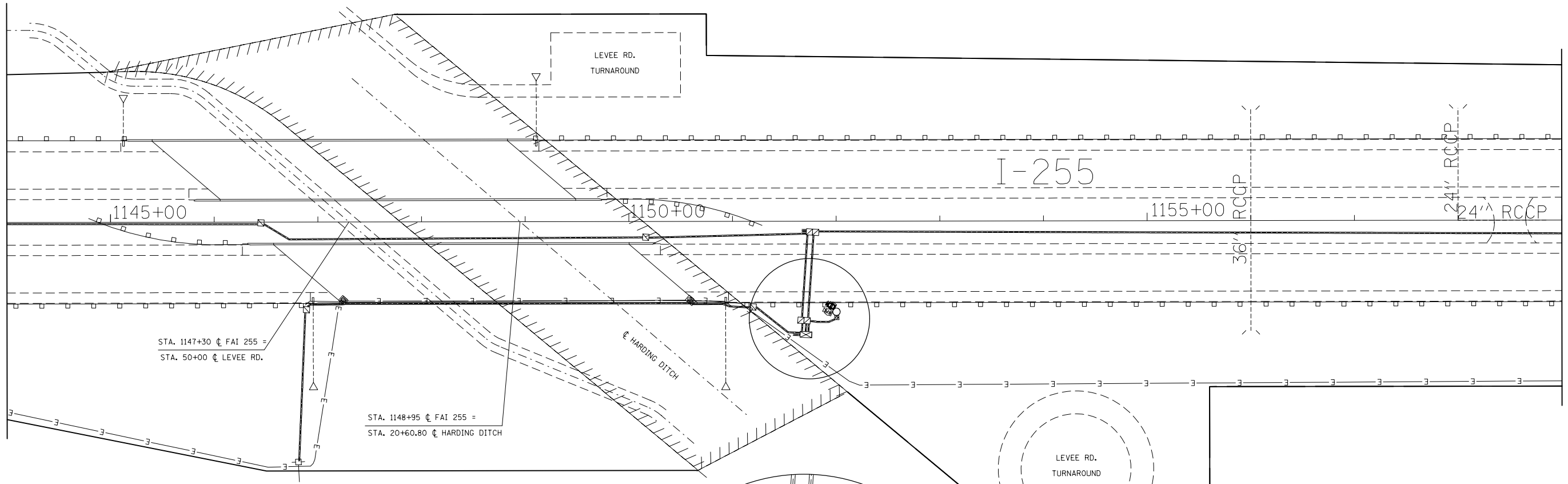
SCALE: SHEET OF SHEETS STA. TO STA.



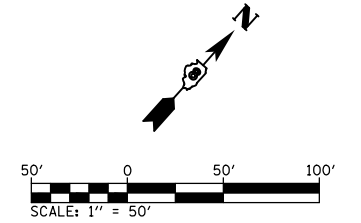
F.A.I. RTE.	SECTION	COUNTY	TOTAL SHEETS	SHEET NO.
*	DIST 8 ITS 2018-2	**	54	41
CONTRACT NO. 76L03				
ILLINOIS		FED. AID PROJECT		

*=VARIOUS **=MADISON & ST. CLAIR

PLOT DATE = 2/1/2018
 FILE NAME = p:\v\11084EBID\NET\11084EBID\Documents\11001\Office\Distriet 8\Projects\0876L03\CADData\CAD\Sheet\mctsf.dgn
 PLOT SCALE = 100.0000' / in.
 MODEL: Default
 FILE NAME: p:\v\11084EBID\NET\11084EBID\Documents\11001\Office\Distriet 8\Projects\0876L03\CADData\CAD\Sheet\mctsf.dgn



DESCRIPTION	UNIT	QUANTITY
ENGINEER'S FIELD OFFICE, TYPE A	CAL MO	
MOBILIZATION	L SUM	
TRAFFIC CONTROL AND PROTECTION, STANDARD 701406	EACH	1
TRAFFIC CONTROL AND PROTECTION, STANDARD 701456	L SUM	
TRAFFIC CONTROL AND PROTECTION, STANDARD 701701	EACH	
CLOSED CIRCUIT TELEVISION DOME CAMERA	EACH	1
CAT 5 ETHERNET CABLE	FOOT	132
REPLACE EXISTING CCTV CAMERA LOWERING DEVICE	EACH	1
REMOVE CCTV CAMERA	EACH	1
REMOVE CCTV LOWERING DEVICE	EACH	



USER NAME = prestonme	DESIGNED -	REVISED -
PLOT SCALE = 100.0000' / in.	DRAWN -	REVISED -
PLOT DATE = 2/1/2018	CHECKED -	REVISED -
	DATE -	REVISED -

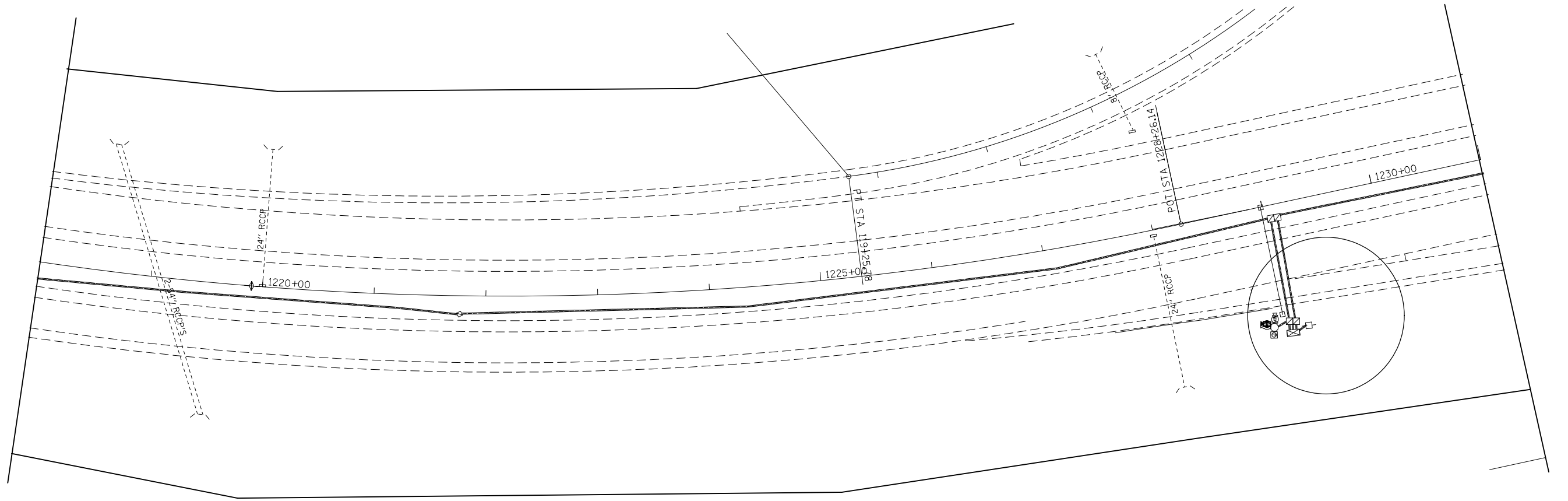
**STATE OF ILLINOIS
 DEPARTMENT OF TRANSPORTATION**

**CCTV CAMERA REPLACEMENT PLAN
 ST. CLAIR COUNTY I-255 MP 22.0**

SCALE: SHEET OF SHEETS STA. TO STA.

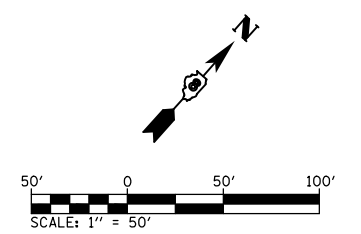
F.A.I. RTE.	SECTION	COUNTY	TOTAL SHEETS	SHEET NO.
*	DIST 8 ITS 2018-2	**	54	42
CONTRACT NO. 76L03				
ILLINOIS		FED. AID PROJECT		

*=VARIOUS **=MADISON & ST. CLAIR



025523.5A.45C
 80' ITS TOWER

DESCRIPTION	UNIT	QUANTITY
ENGINEER'S FIELD OFFICE, TYPE A	CAL MO	
MOBILIZATION	L SUM	
TRAFFIC CONTROL AND PROTECTION, STANDARD 701406	EACH	
TRAFFIC CONTROL AND PROTECTION, STANDARD 701456	L SUM	0.1
TRAFFIC CONTROL AND PROTECTION, STANDARD 701701	EACH	
CLOSED CIRCUIT TELEVISION DOME CAMERA	EACH	1
CAT 5 ETHERNET CABLE	FOOT	116
REPLACE EXISTING CCTV CAMERA LOWERING DEVICE	EACH	1
REMOVE CCTV CAMERA	EACH	1
REMOVE CCTV LOWERING DEVICE	EACH	



MODEL: Default
 FILE: \\mllc01\B&E\BID\NTEC\Illinois\pov\PIV\DOT\Documents\DOT_Offices\Director\Projects\0876\03\CAD\data\CAD\sheet\mcliff.dgn

USER NAME = prestonme	DESIGNED -	REVISED -
PLOT SCALE = 100.0000' / in.	DRAWN -	REVISED -
PLOT DATE = 2/1/2018	CHECKED -	REVISED -
	DATE -	REVISED -

STATE OF ILLINOIS
DEPARTMENT OF TRANSPORTATION

CCTV CAMERA REPLACEMENT PLAN
ST. CLAIR COUNTY I-255 MP 23.5

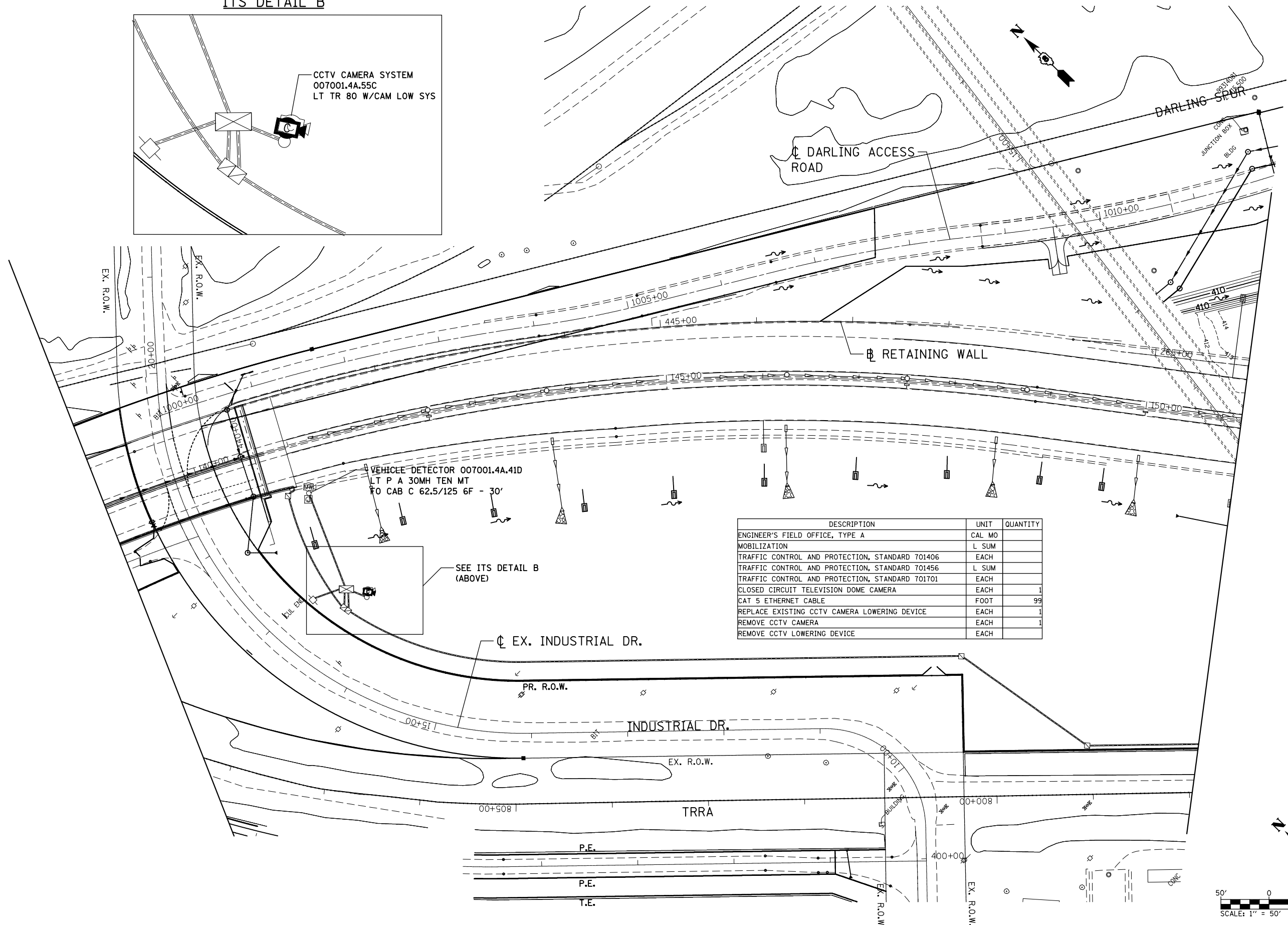
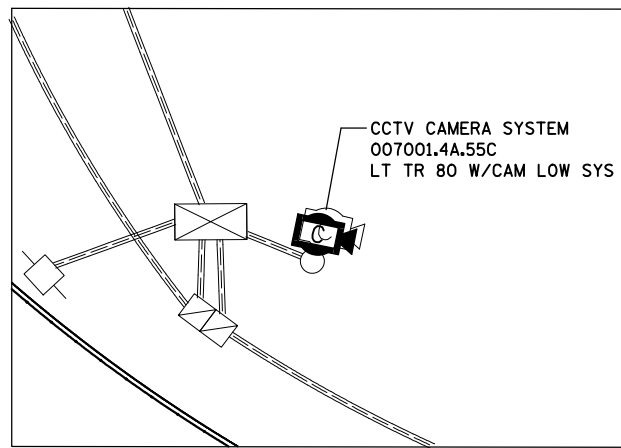
SCALE: SHEET OF SHEETS STA. TO STA.

F.A.I. RTE.	SECTION	COUNTY	TOTAL SHEETS	SHEET NO.
*	DIST 8 ITS 2018-2	**	54	43
CONTRACT NO. 76L03				
ILLINOIS FED. AID PROJECT				

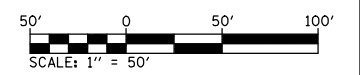
*=VARIOUS

**=MADISON & ST. CLAIR

ITS DETAIL B



DESCRIPTION	UNIT	QUANTITY
ENGINEER'S FIELD OFFICE, TYPE A	CAL MO	
MOBILIZATION	L SUM	
TRAFFIC CONTROL AND PROTECTION, STANDARD 701406	EACH	
TRAFFIC CONTROL AND PROTECTION, STANDARD 701456	L SUM	
TRAFFIC CONTROL AND PROTECTION, STANDARD 701701	EACH	
CLOSED CIRCUIT TELEVISION DOME CAMERA	EACH	1
CAT 5 ETHERNET CABLE	FOOT	99
REPLACE EXISTING CCTV CAMERA LOWERING DEVICE	EACH	1
REMOVE CCTV CAMERA	EACH	1
REMOVE CCTV LOWERING DEVICE	EACH	



MODEL: Default
 FILE: \\mhcpc-pw\ulb\BEBID\NTEC\Illinois.gov\PW\DOT\Documents\DOT - Offices\District 8\Projects\0876\03\CAD\data\CAD\here\stmriff.dgn

USER NAME = prestonme	DESIGNED -	REVISED -
	DRAWN -	REVISED -
PLOT SCALE = 100.0000' / in.	CHECKED -	REVISED -
PLOT DATE = 2/1/2018	DATE -	REVISED -

**STATE OF ILLINOIS
DEPARTMENT OF TRANSPORTATION**

**CCTV CAMERA REPLACEMENT PLAN
ST. CLAIR COUNTY I-070(MRB) INDUSTRIAL DR.**

SCALE: SHEET OF SHEETS STA. TO STA.

F.A.I. RTE.	SECTION	COUNTY	TOTAL SHEETS	SHEET NO.
	DIST 8 ITS 2018-2	**	54	44
			CONTRACT NO. 76L03	
		ILLINOIS	FED. AID PROJECT	

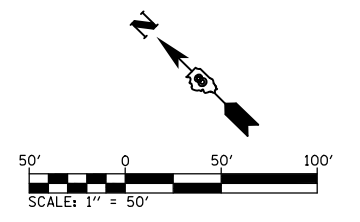
**=VARIOUS

**=MADISON & ST. CLAIR

MODEL: Default
 FILE: \\mhc-pw\ulb\BEBID\ITC\Illinois\gov\PIV\DOT\Documents\DOT_Offices\District 8\Projects\0876\03\CAD\data\CAD\sheet\mrc\11.dgn



DESCRIPTION	UNIT	QUANTITY
ENGINEER'S FIELD OFFICE, TYPE A	CAL MO	
MOBILIZATION	L SUM	
TRAFFIC CONTROL AND PROTECTION, STANDARD 701406	EACH	
TRAFFIC CONTROL AND PROTECTION, STANDARD 701456	L SUM	
TRAFFIC CONTROL AND PROTECTION, STANDARD 701701	EACH	1
CLOSED CIRCUIT TELEVISION DOME CAMERA	EACH	1
CAT 5 ETHERNET CABLE	FOOT	189
REPLACE EXISTING CCTV CAMERA LOWERING DEVICE	EACH	
REMOVE CCTV CAMERA	EACH	1
REMOVE CCTV LOWERING DEVICE	EACH	1



USER NAME = prestonme	DESIGNED -	REVISED -
PLOT SCALE = 100.0000' / in.	DRAWN -	REVISED -
PLOT DATE = 2/1/2018	CHECKED -	REVISED -
	DATE -	REVISED -

**STATE OF ILLINOIS
 DEPARTMENT OF TRANSPORTATION**

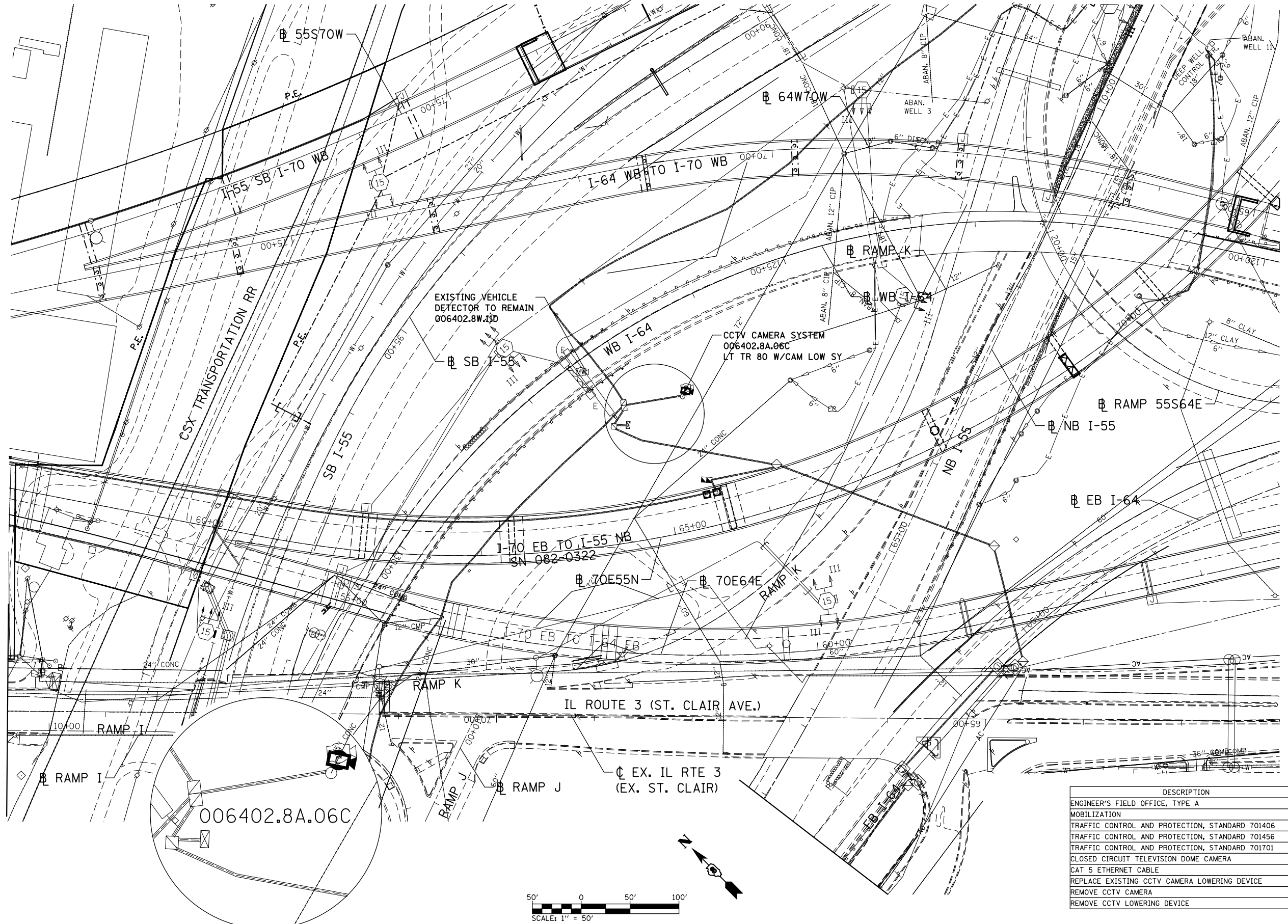
**CCTV CAMERA REPLACEMENT PLAN
 ST. CLAIR COUNTY I-070(MRB) IL 003**

SCALE:	SHEET	OF	SHEETS	STA.	TO	STA.
--------	-------	----	--------	------	----	------

F.A.I. RTE.	SECTION	COUNTY	TOTAL SHEETS	SHEET NO.
	DIST 8 ITS 2018-2	**	54	45
			CONTRACT NO. 76L03	
		ILLINOIS	FED. AID PROJECT	

*=VARIOUS

**=MADISON & ST. CLAIR



DESCRIPTION	UNIT	QUANTITY
ENGINEER'S FIELD OFFICE, TYPE A	CAL MO	
MOBILIZATION	L SUM	
TRAFFIC CONTROL AND PROTECTION, STANDARD 701406	EACH	
TRAFFIC CONTROL AND PROTECTION, STANDARD 701456	L SUM	
TRAFFIC CONTROL AND PROTECTION, STANDARD 701701	EACH	
CLOSED CIRCUIT TELEVISION DOME CAMERA	EACH	1
CAT 5 ETHERNET CABLE	FOOT	189
REPLACE EXISTING CCTV CAMERA LOWERING DEVICE	EACH	1
REMOVE CCTV CAMERA	EACH	1
REMOVE CCTV LOWERING DEVICE	EACH	

MODEL: Default
 FILE: \\snp\c\p\1108\B&E\ID\ITEC\Illinoi\pov\PIV\DOT\Documents\DOT Office\Director\B\Project\087603\CO\DATA\CAD\Sheet\mchff.dgn

USER NAME = prestonme	DESIGNED -	REVISED -
	DRAWN -	REVISED -
PLOT SCALE = 100,0000 ' / in.	CHECKED -	REVISED -
PLOT DATE = 2/1/2018	DATE -	REVISED -

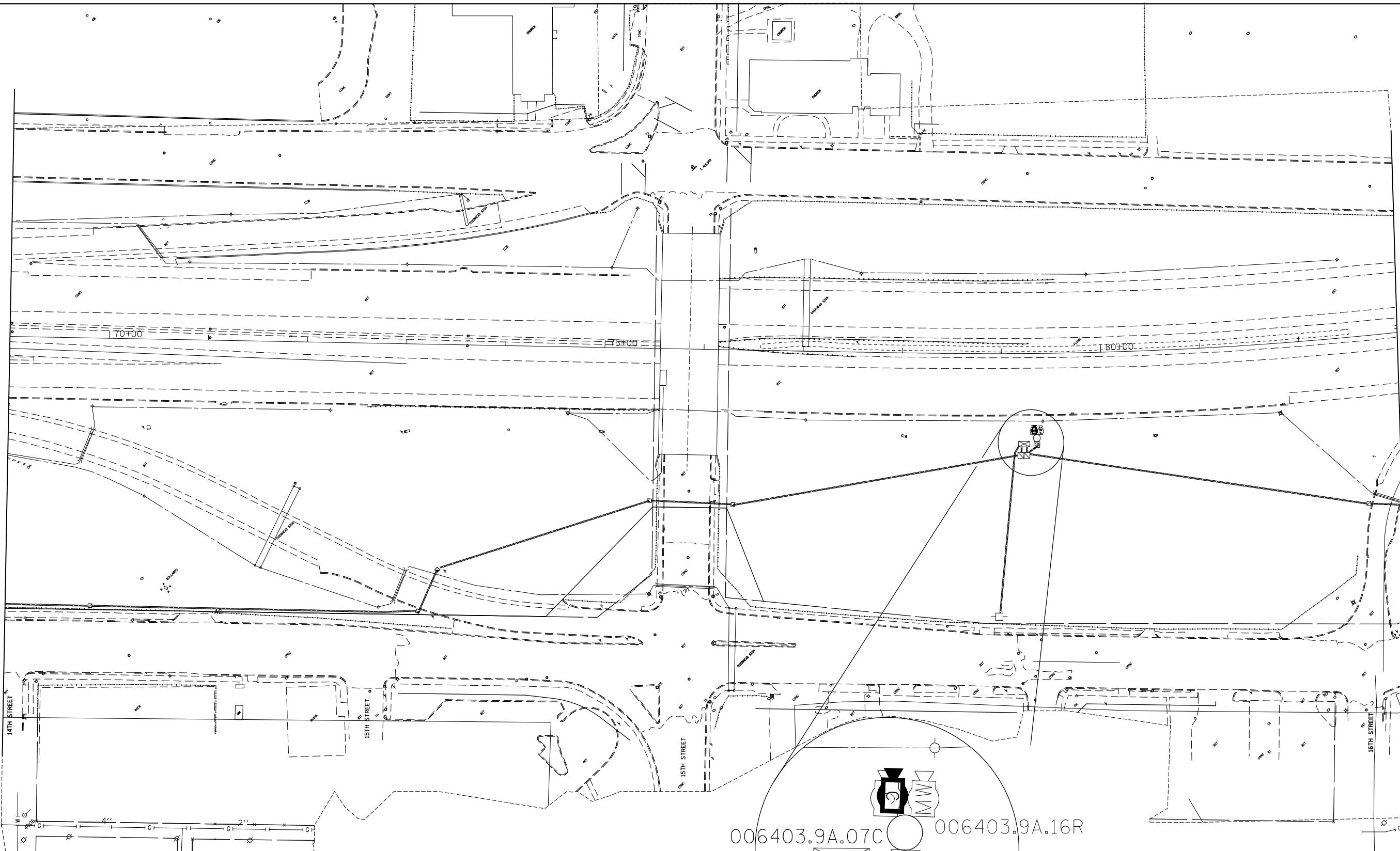
STATE OF ILLINOIS
DEPARTMENT OF TRANSPORTATION

CCTV CAMERA REPLACEMENT PLAN
ST. CLAIR COUNTY I-064 MP 2.8

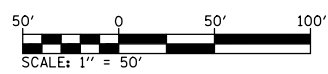
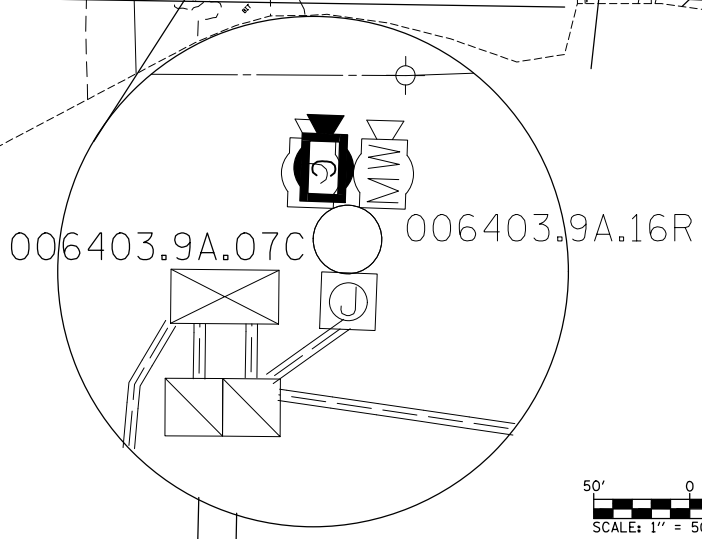
F.A.I. RTE.	SECTION	COUNTY	TOTAL SHEETS	SHEET NO.
	DIST 8 ITS 2018-2	**	54	46
CONTRACT NO. 76L03				
		ILLINOIS	FED. AID PROJECT	

SCALE: SHEET OF SHEETS STA. TO STA.

**=MADISON & ST. CLAIR



DESCRIPTION	UNIT	QUANTITY
ENGINEER'S FIELD OFFICE, TYPE A	CAL MO	
MOBILIZATION	L SUM	
TRAFFIC CONTROL AND PROTECTION, STANDARD 701406	EACH	
TRAFFIC CONTROL AND PROTECTION, STANDARD 701456	L SUM	
TRAFFIC CONTROL AND PROTECTION, STANDARD 701701	EACH	
CLOSED CIRCUIT TELEVISION DOME CAMERA	EACH	1
CAT 5 ETHERNET CABLE	FOOT	87
REPLACE EXISTING CCTV CAMERA LOWERING DEVICE	EACH	
REMOVE CCTV CAMERA	EACH	1
REMOVE CCTV LOWERING DEVICE	EACH	1



MODEL: Default
 FILE: \\nashp\c\proj\ill08\B&E\ID\NTEC\Illinois\proj\ROAD\Documents\DOT_Offices\Director 8\Projects\0876\03\CADD\data\CAD\here\stn.cad

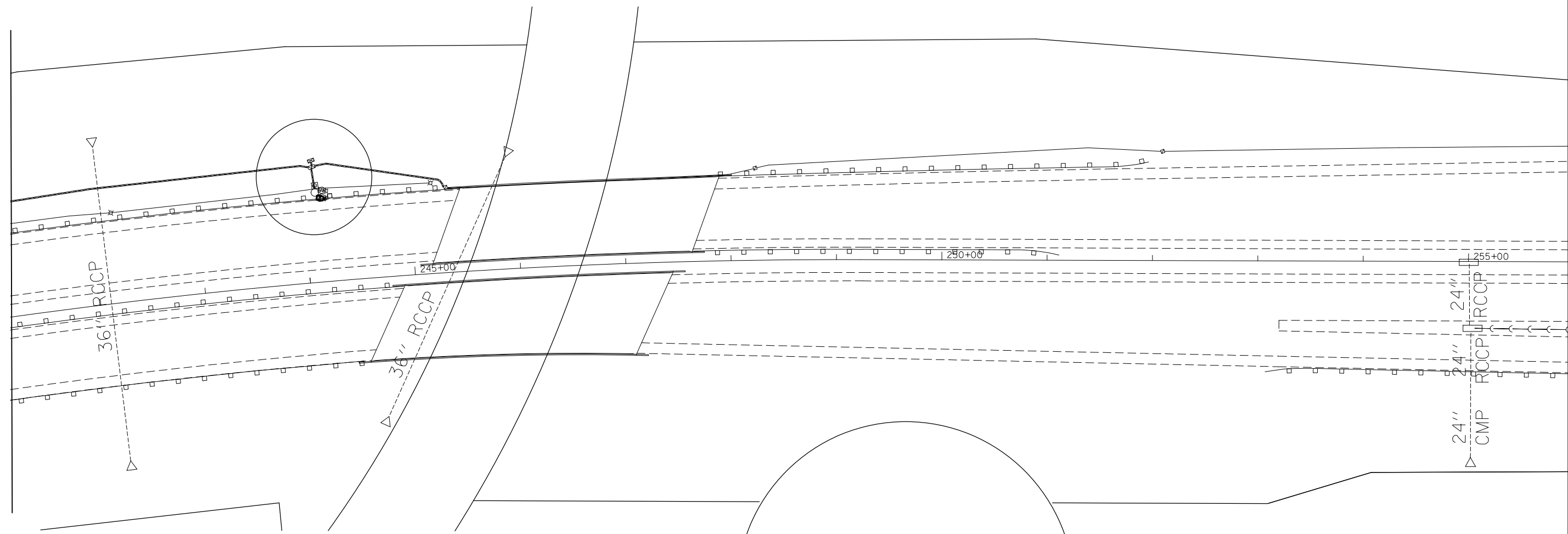
USER NAME = prestonme	DESIGNED -	REVISED -
PLOT SCALE = 100.0000' / in.	DRAWN -	REVISED -
PLOT DATE = 2/1/2018	CHECKED -	REVISED -
	DATE -	REVISED -

**STATE OF ILLINOIS
DEPARTMENT OF TRANSPORTATION**

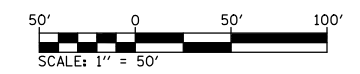
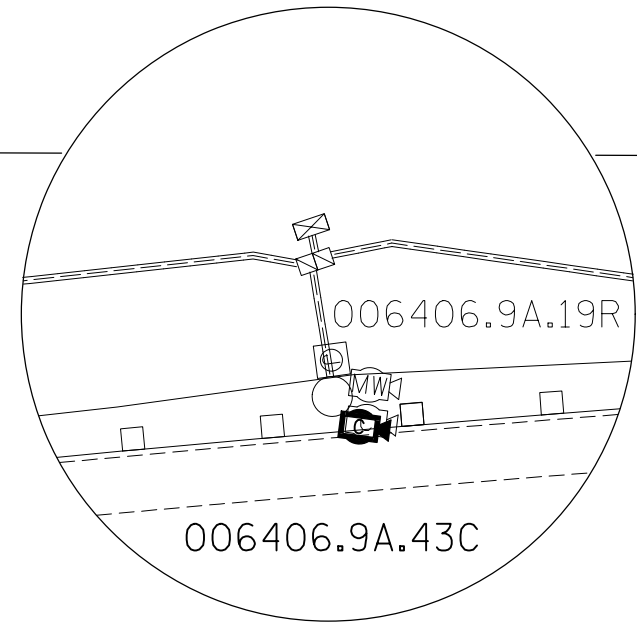
CCTV CAMERA REPLACEMENT PLAN	
ST. CLAIR COUNTY I-064 MP 3.9	
SCALE:	SHEET OF SHEETS STA. TO STA.

F.A.I. RTE.	SECTION	COUNTY	TOTAL SHEETS	SHEET NO.
	DIST 8 ITS 2018-2	**	54	47
CONTRACT NO. 76L03				
ILLINOIS		FED. AID PROJECT		

**=MADISON & ST. CLAIR



DESCRIPTION	UNIT	QUANTITY
ENGINEER'S FIELD OFFICE, TYPE A	CAL MO	
MOBILIZATION	L SUM	
TRAFFIC CONTROL AND PROTECTION, STANDARD 701406	EACH	1
TRAFFIC CONTROL AND PROTECTION, STANDARD 701456	L SUM	
TRAFFIC CONTROL AND PROTECTION, STANDARD 701701	EACH	
CLOSED CIRCUIT TELEVISION DOME CAMERA	EACH	1
CAT 5 ETHERNET CABLE	FOOT	94
REPLACE EXISTING CCTV CAMERA LOWERING DEVICE	EACH	
REMOVE CCTV CAMERA	EACH	1
REMOVE CCTV LOWERING DEVICE	EACH	1



MODEL: Default
 FILE: \\mhc\p\ul\B&E\BID\NTEC\Illinois\pov\PIV\DOT\Documents\BID\T Office\BID\Tct 8\Projects\0876\03\CAD\data\CAD\sheet\mcciff.dgn

USER NAME = prestonme	DESIGNED -	REVISED -
PLOT SCALE = 100.0000' / in.	DRAWN -	REVISIED -
PLOT DATE = 2/1/2018	CHECKED -	REVISIED -
	DATE -	REVISIED -

STATE OF ILLINOIS
DEPARTMENT OF TRANSPORTATION

CCTV CAMERA REPLACEMENT PLAN
ST. CLAIR COUNTY I-064 MP 6.9

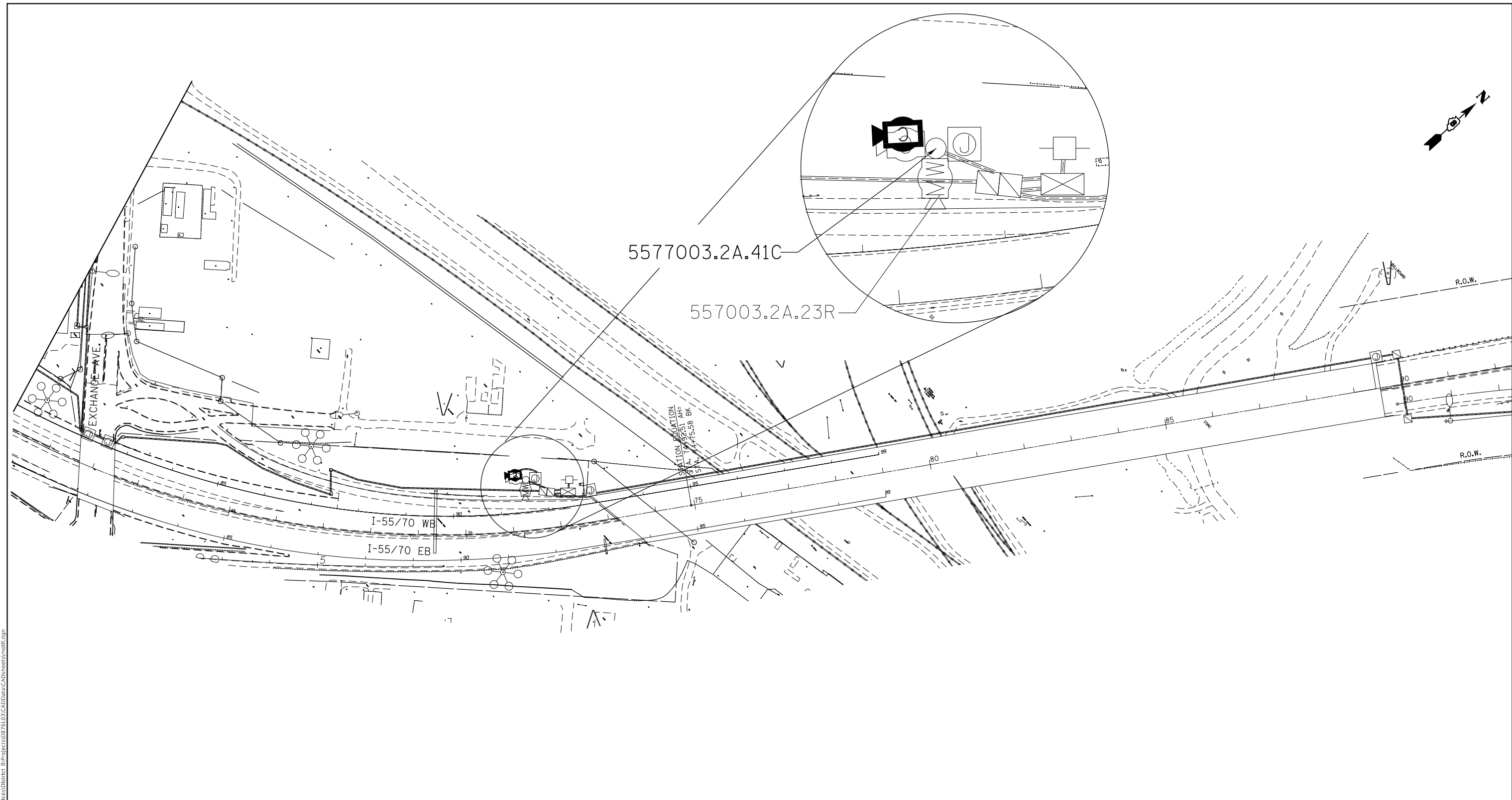
SCALE: SHEET OF SHEETS STA. TO STA.

F.A.I. RTE.	SECTION	COUNTY	TOTAL SHEETS	SHEET NO.
*	DIST 8 ITS 2018-2	**	54	48
CONTRACT NO. 76L03				
		ILLINOIS	FED. AID PROJECT	

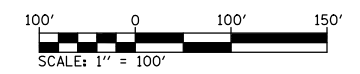
*=VARIOUS

**=MADISON & ST. CLAIR

MODEL: Default
 FILE: \\nas01c.psu.edu\B&E\BID\ITC\Illinois\gov\PIV\DOT\Documents\DOT_Offices\District 8\Projects\0876\03\CADD\data\CAD\sheet\mccf.dgn



DESCRIPTION	UNIT	QUANTITY
ENGINEER'S FIELD OFFICE, TYPE A	CAL MO	
MOBILIZATION	L SUM	
TRAFFIC CONTROL AND PROTECTION, STANDARD 701406	EACH	
TRAFFIC CONTROL AND PROTECTION, STANDARD 701456	L SUM	
TRAFFIC CONTROL AND PROTECTION, STANDARD 701701	EACH	
CLOSED CIRCUIT TELEVISION DOME CAMERA	EACH	1
CAT 5 ETHERNET CABLE	FOOT	186
REPLACE EXISTING CCTV CAMERA LOWERING DEVICE	EACH	1
REMOVE CCTV CAMERA	EACH	1
REMOVE CCTV LOWERING DEVICE	EACH	



USER NAME = prestonme	DESIGNED -	REVISED -
PLOT SCALE = 100.0000' / in.	DRAWN -	REVISED -
PLOT DATE = 2/1/2018	CHECKED -	REVISED -
	DATE -	REVISED -

STATE OF ILLINOIS
DEPARTMENT OF TRANSPORTATION

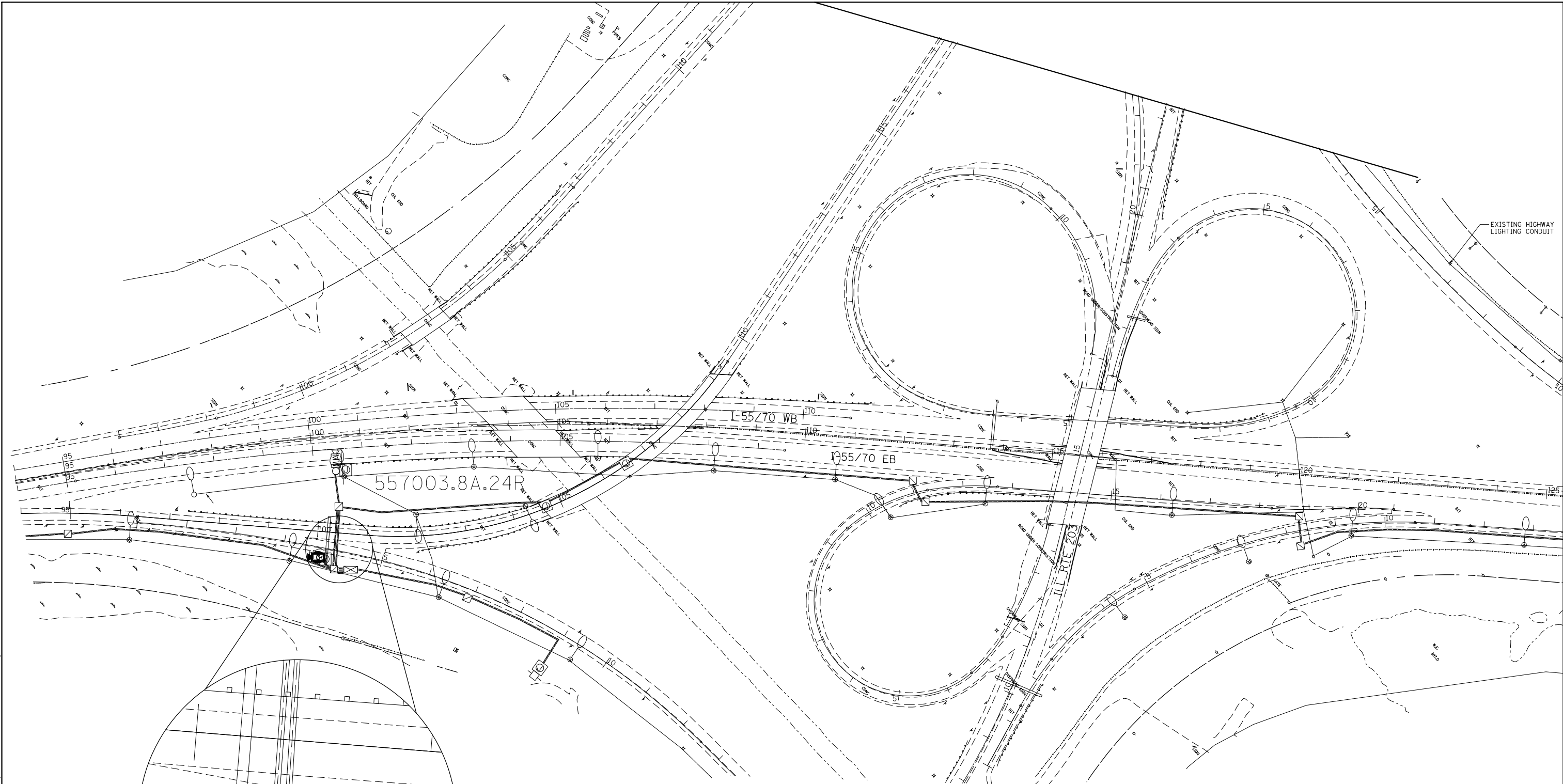
CCTV CAMERA REPLACEMENT PLAN
ST. CLAIR COUNTY I-055070 MP 3.2

SCALE: SHEET OF SHEETS STA. TO STA.

F.A.I. RTE.	SECTION	COUNTY	TOTAL SHEETS	SHEET NO.
*	DIST 8 ITS 2018-2	**	54	49
CONTRACT NO. 76L03				
		ILLINOIS	FED. AID PROJECT	

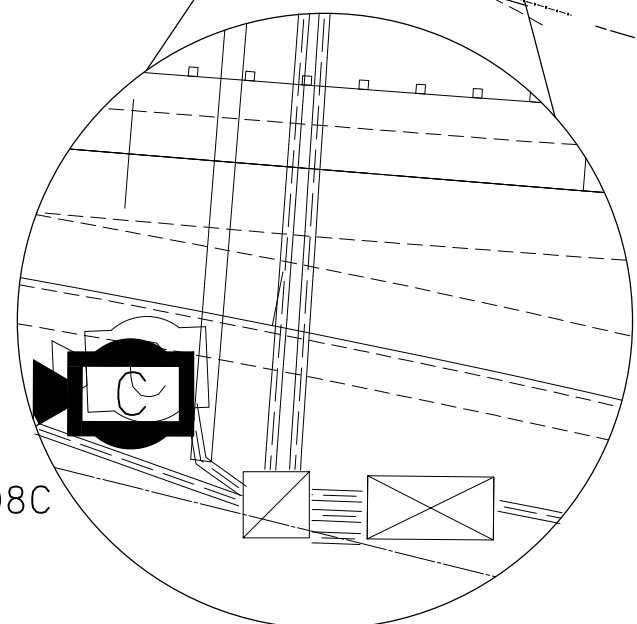
*=VARIOUS

**=MADISON & ST. CLAIR

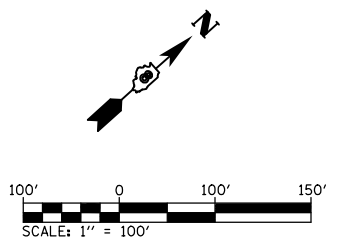


557003.8A.24R

557003.8A.08C



DESCRIPTION	UNIT	QUANTITY
ENGINEER'S FIELD OFFICE, TYPE A	CAL MO	
MOBILIZATION	L SUM	
TRAFFIC CONTROL AND PROTECTION, STANDARD 701406	EACH	
TRAFFIC CONTROL AND PROTECTION, STANDARD 701456	L SUM	0.1
TRAFFIC CONTROL AND PROTECTION, STANDARD 701701	EACH	
CLOSED CIRCUIT TELEVISION DOME CAMERA	EACH	1
CAT 5 ETHERNET CABLE	FOOT	144
REPLACE EXISTING CCTV CAMERA LOWERING DEVICE	EACH	
REMOVE CCTV CAMERA	EACH	1
REMOVE CCTV LOWERING DEVICE	EACH	



MODEL: Default
 FILE: \\mhc\p\ul\B&E\BID\ITC\Illinois\proj\RD\DOT\Documents\DOT_Offices\District 8\Projects\087603\CADD\data\CAD\sheet\mchff.dgn

USER NAME = prestonme	DESIGNED -	REVISED -
	DRAWN -	REVISED -
PLOT SCALE = 100.0000' / in.	CHECKED -	REVISED -
PLOT DATE = 2/8/2018	DATE -	REVISED -

STATE OF ILLINOIS
DEPARTMENT OF TRANSPORTATION

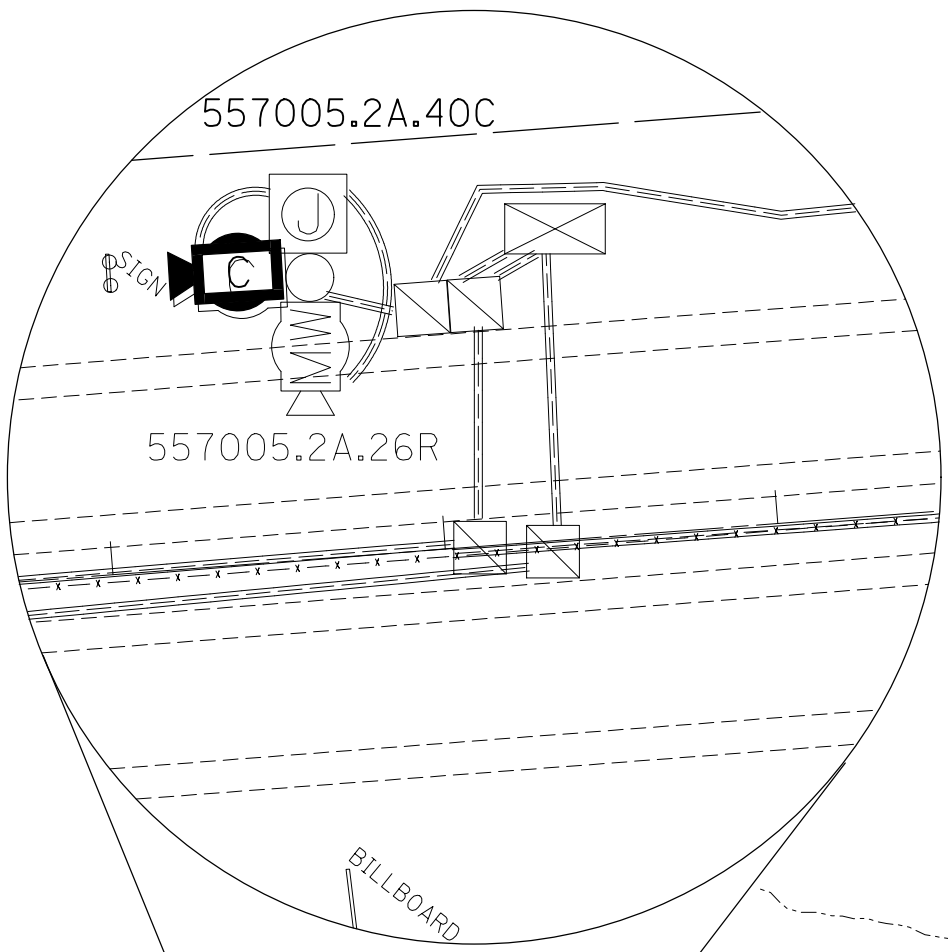
CCTV CAMERA REPLACEMENT PLAN
ST. CLAIR COUNTY I-055070 MP 3.8

SCALE: SHEET OF SHEETS STA. TO STA.

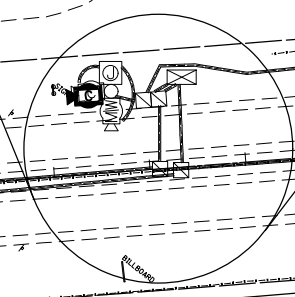
F.A.I. RTE.	SECTION	COUNTY	TOTAL SHEETS	SHEET NO.
*	DIST 8 ITS 2018-2	**	54	50
CONTRACT NO. 76L03				
		ILLINOIS	FED. AID PROJECT	

*=VARIOUS

**=MADISON & ST. CLAIR

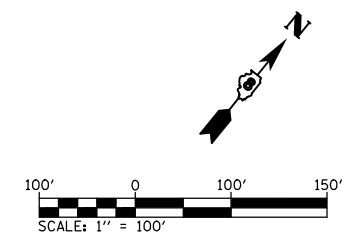


HAR SIGNAGE
557005.3W.08S



I-55/70 WB
I-55/70 EB

DESCRIPTION	UNIT	QUANTITY
ENGINEER'S FIELD OFFICE, TYPE A	CAL MO	
MOBILIZATION	L SUM	
TRAFFIC CONTROL AND PROTECTION, STANDARD 701406	EACH	
TRAFFIC CONTROL AND PROTECTION, STANDARD 701456	L SUM	
TRAFFIC CONTROL AND PROTECTION, STANDARD 701701	EACH	
CLOSED CIRCUIT TELEVISION DOME CAMERA	EACH	1
CAT 5 ETHERNET CABLE	FOOT	178
REPLACE EXISTING CCTV CAMERA LOWERING DEVICE	EACH	
REMOVE CCTV CAMERA	EACH	1
REMOVE CCTV LOWERING DEVICE	EACH	1



MODEL: Default
 FILE: \\nas01.cad.ctb\BID\DOT\Documents\DOT - Offices\Director\B\Projects\0876\03\CADdata\CAD\sheet\mctiff.dgn

USER NAME = prestonme	DESIGNED -	REVISED -
PLOT SCALE = 100.0000' / in.	DRAWN -	REVISED -
PLOT DATE = 2/8/2018	CHECKED -	REVISED -
	DATE -	REVISED -

STATE OF ILLINOIS
DEPARTMENT OF TRANSPORTATION

CCTV CAMERA REPLACEMENT PLAN
ST. CLAIR COUNTY I-055070 MP 5.2

SCALE: SHEET OF SHEETS STA. TO STA.

F.A.I. RTE.	SECTION	COUNTY	TOTAL SHEETS	SHEET NO.
*	DIST 8 ITS 2018-2	**	54	51
			CONTRACT NO. 76L03	
		ILLINOIS	FED. AID PROJECT	

*=VARIOUS

**=MADISON & ST. CLAIR

I-055/064 MP 0.9

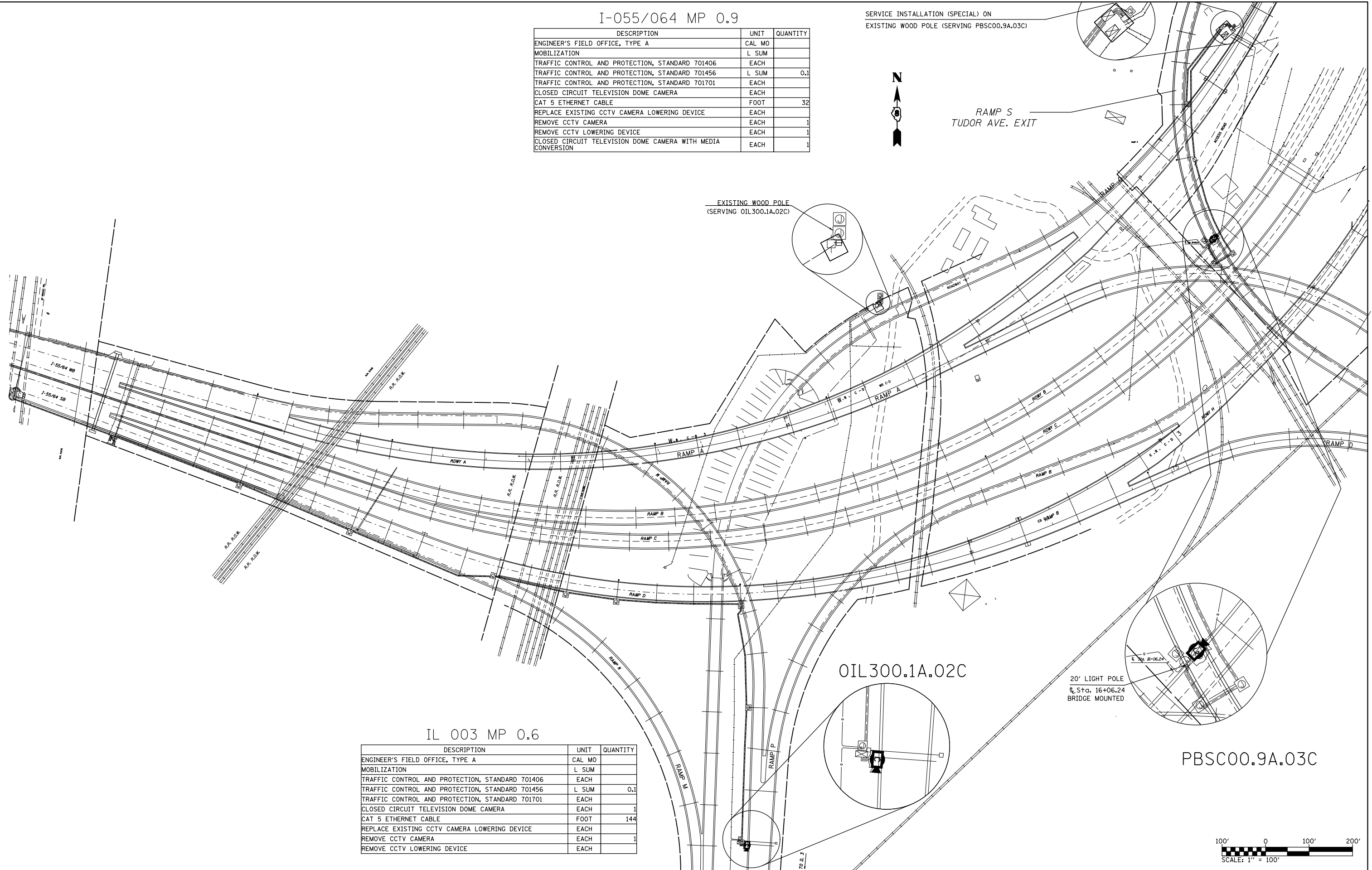
DESCRIPTION	UNIT	QUANTITY
ENGINEER'S FIELD OFFICE, TYPE A	CAL MO	
MOBILIZATION	L SUM	
TRAFFIC CONTROL AND PROTECTION, STANDARD 701406	EACH	
TRAFFIC CONTROL AND PROTECTION, STANDARD 701456	L SUM	0.1
TRAFFIC CONTROL AND PROTECTION, STANDARD 701701	EACH	
CLOSED CIRCUIT TELEVISION DOME CAMERA	EACH	
CAT 5 ETHERNET CABLE	FOOT	32
REPLACE EXISTING CCTV CAMERA LOWERING DEVICE	EACH	
REMOVE CCTV CAMERA	EACH	1
REMOVE CCTV LOWERING DEVICE	EACH	1
CLOSED CIRCUIT TELEVISION DOME CAMERA WITH MEDIA CONVERSION	EACH	1

SERVICE INSTALLATION (SPECIAL) ON
EXISTING WOOD POLE (SERVING PBSC00.9A.03C)



RAMP S
TUDOR AVE. EXIT

EXISTING WOOD POLE
(SERVING OIL300.1A.02C)



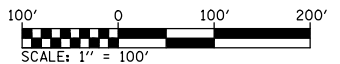
IL 003 MP 0.6

DESCRIPTION	UNIT	QUANTITY
ENGINEER'S FIELD OFFICE, TYPE A	CAL MO	
MOBILIZATION	L SUM	
TRAFFIC CONTROL AND PROTECTION, STANDARD 701406	EACH	
TRAFFIC CONTROL AND PROTECTION, STANDARD 701456	L SUM	0.1
TRAFFIC CONTROL AND PROTECTION, STANDARD 701701	EACH	
CLOSED CIRCUIT TELEVISION DOME CAMERA	EACH	1
CAT 5 ETHERNET CABLE	FOOT	144
REPLACE EXISTING CCTV CAMERA LOWERING DEVICE	EACH	
REMOVE CCTV CAMERA	EACH	1
REMOVE CCTV LOWERING DEVICE	EACH	

OIL300.1A.02C

20' LIGHT POLE
@ Sta. 16+06.24
BRIDGE MOUNTED

PBSC00.9A.03C



MODEL: Default
FILE: \\nas0101\B&E\ID\NTEC\Illinois\gov\PIV\DOT\Documents\DOT_Offices\District 8\Projects\0876\03\CADD\data\CAD\sheet\mchff.dgn

USER NAME = prestonme	DESIGNED -	REVISED -
	DRAWN -	REVISED -
PLOT SCALE = 100.0000' / in.	CHECKED -	REVISED -
PLOT DATE = 2/8/2018	DATE -	REVISED -

STATE OF ILLINOIS
DEPARTMENT OF TRANSPORTATION

CCTV CAMERA REPLACEMENT PLAN
ST. CLAIR COUNTY I-055/064 MP 0.9 & IL 003 MP 0.6

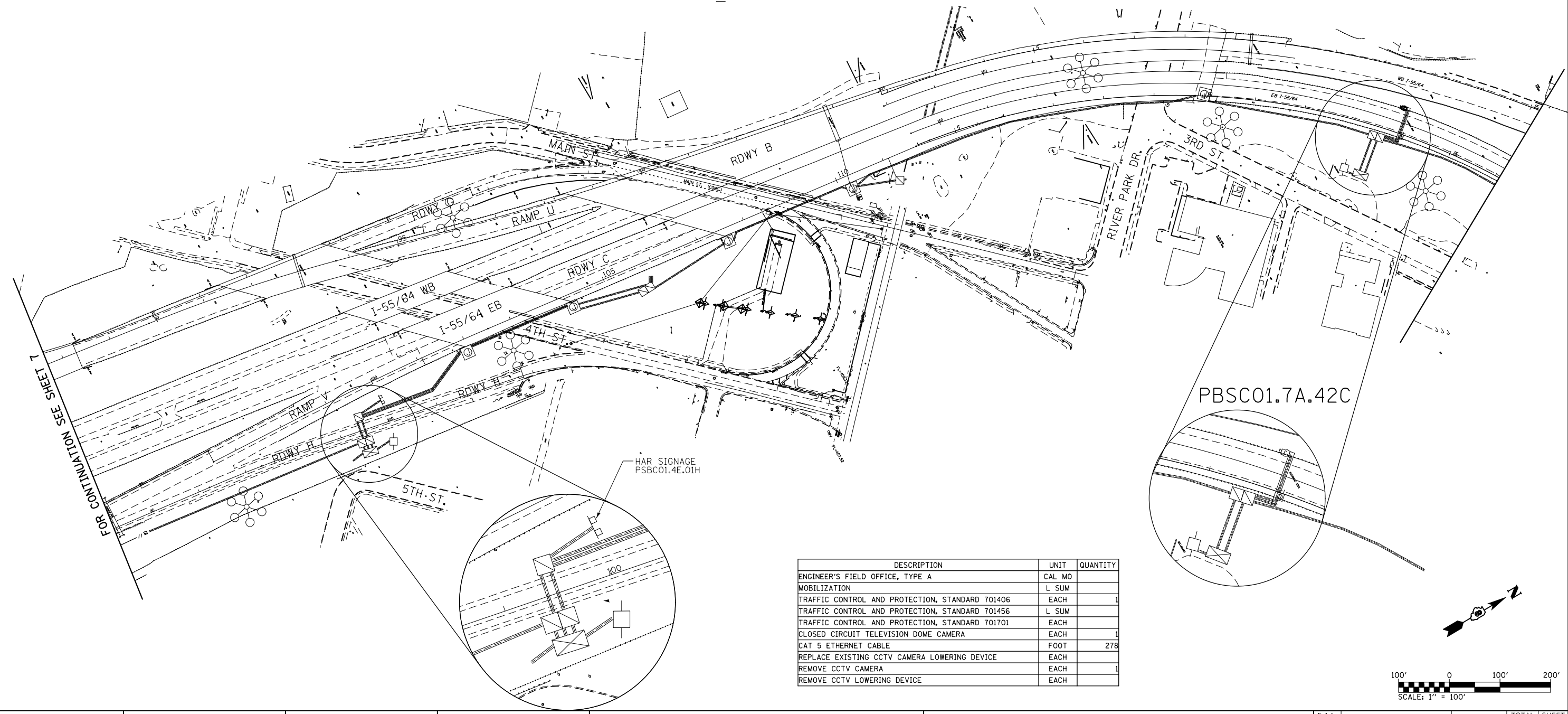
SCALE: SHEET OF SHEETS STA. TO STA.

F.A.I. RTE.	SECTION	COUNTY	TOTAL SHEETS	SHEET NO.
*	DIST 8 ITS 2018-2	**	54	52
CONTRACT NO. 76L03				
ILLINOIS		FED. AID PROJECT		

*=VARIOUS

**=MADISON & ST. CLAIR

MODEL: Default
 FILE: \\nas01.cad.ctb\BID\DOT\Documents\DOT - Office\BID\Project\087603\CAD\DATA\CAD\Sheet\mchiff.dgn



DESCRIPTION	UNIT	QUANTITY
ENGINEER'S FIELD OFFICE, TYPE A	CAL MO	
MOBILIZATION	L SUM	
TRAFFIC CONTROL AND PROTECTION, STANDARD 701406	EACH	1
TRAFFIC CONTROL AND PROTECTION, STANDARD 701456	L SUM	
TRAFFIC CONTROL AND PROTECTION, STANDARD 701701	EACH	
CLOSED CIRCUIT TELEVISION DOME CAMERA	EACH	1
CAT 5 ETHERNET CABLE	FOOT	278
REPLACE EXISTING CCTV CAMERA LOWERING DEVICE	EACH	
REMOVE CCTV CAMERA	EACH	1
REMOVE CCTV LOWERING DEVICE	EACH	

USER NAME = prestonme	DESIGNED -	REVISED -
PLOT SCALE = 100.0000' / in.	DRAWN -	REVISED -
PLOT DATE = 2/8/2018	CHECKED -	REVISED -
	DATE -	REVISED -

**STATE OF ILLINOIS
 DEPARTMENT OF TRANSPORTATION**

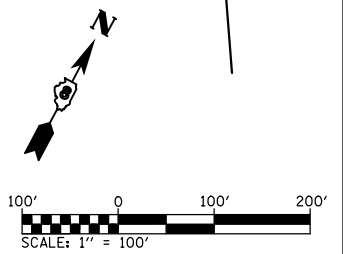
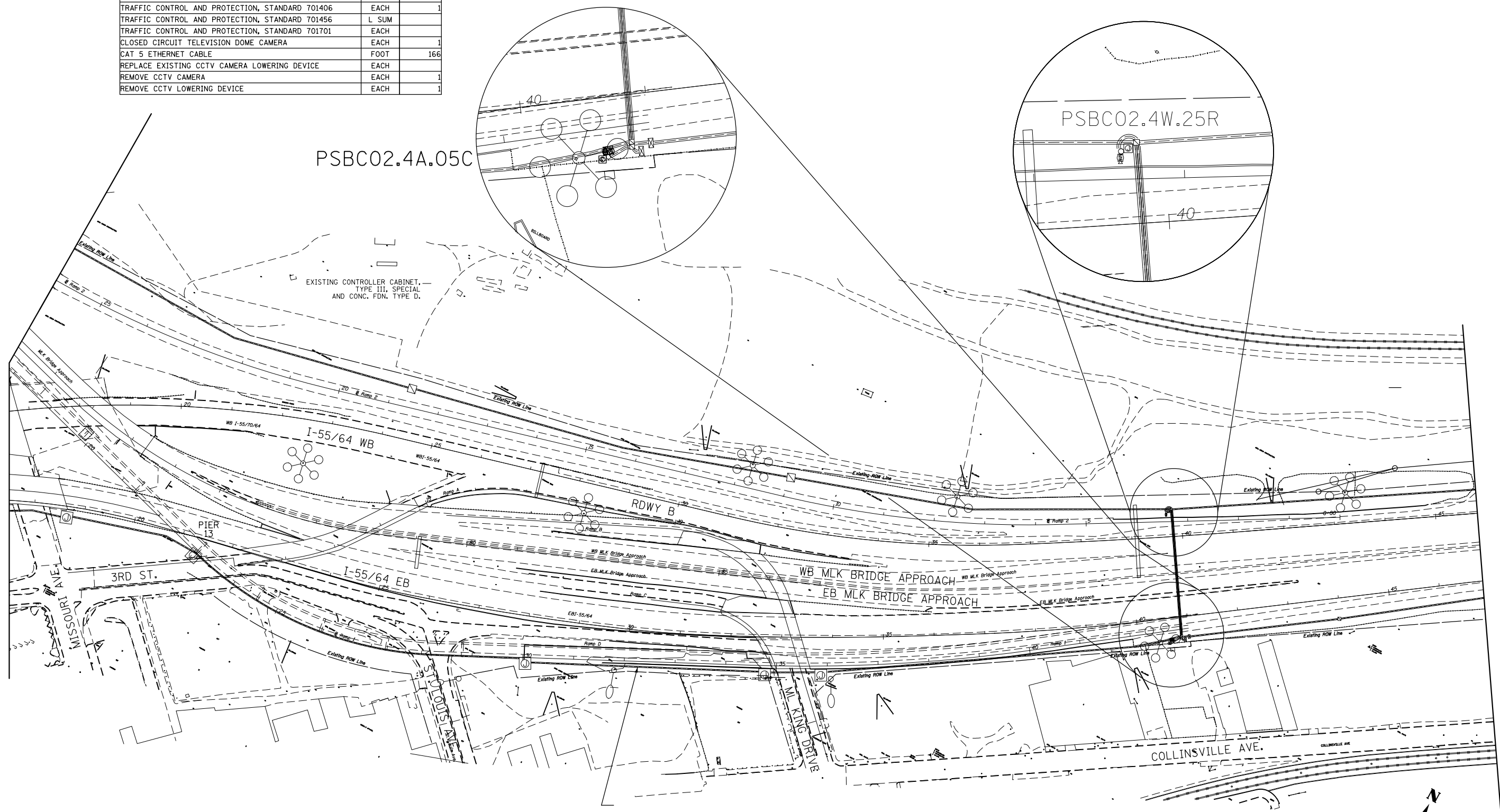
**CCTV CAMERA REPLACEMENT PLAN
 ST. CLAIR COUNTY I-055064 MP 1.7**

SCALE: SHEET OF SHEETS STA. TO STA.

F.A.I. RTE.	SECTION	COUNTY	TOTAL SHEETS	SHEET NO.
*	DIST 8 ITS 2018-2	**	54	53
CONTRACT NO. 76L03				
ILLINOIS		FED. AID PROJECT		

*=VARIOUS **=MADISON & ST. CLAIR

DESCRIPTION	UNIT	QUANTITY
ENGINEER'S FIELD OFFICE, TYPE A	CAL MO	
MOBILIZATION	L SUM	
TRAFFIC CONTROL AND PROTECTION, STANDARD 701406	EACH	1
TRAFFIC CONTROL AND PROTECTION, STANDARD 701456	L SUM	
TRAFFIC CONTROL AND PROTECTION, STANDARD 701701	EACH	
CLOSED CIRCUIT TELEVISION DOME CAMERA	EACH	1
CAT 5 ETHERNET CABLE	FOOT	166
REPLACE EXISTING CCTV CAMERA LOWERING DEVICE	EACH	
REMOVE CCTV CAMERA	EACH	1
REMOVE CCTV LOWERING DEVICE	EACH	1



MODEL: Default
 FILE: \\nas0101\B&E\BID\NTEC\Illinois\gov\PIV\DOT\Documents\BID\Office\Director\B\Projects\0876\03\CADD\DATA\CAD\here\sheet.mxd

USER NAME = prestonme	DESIGNED -	REVISED -
PLOT SCALE = 100.0000' / in.	DRAWN -	REVISED -
PLOT DATE = 2/1/2018	CHECKED -	REVISED -
	DATE -	REVISED -

STATE OF ILLINOIS
DEPARTMENT OF TRANSPORTATION

CCTV CAMERA REPLACEMENT PLAN			
ST. CLAIR COUNTY I-055064 MP 2.4			
SCALE:	SHEET	OF SHEETS	STA. TO STA.

F.A.I. RTE.	SECTION	COUNTY	TOTAL SHEETS	SHEET NO.
	DIST 8 ITS 2018-2	**	54	54
CONTRACT NO. 76L03				
ILLINOIS		FED. AID PROJECT		

**=MADISON & ST. CLAIR
 **=VARIOUS