

MODEL1 Defaults
 FILE NAME: p:\11\8848BID\ITEM11\Illinois.gov\PM\DOT\Documents\DOT_Offices\03\part1_4\Projects\04_68A79\CADData\CAD\sheeta\summary\schedule of quantities.dgn

CODE NO.	ITEM	UNIT	TOTAL QUANTITY	CONSTRUCTION CODE										
				90% FEDERAL	90% FEDERAL	90% FEDERAL	100% STATE	100% STATE	100% STATE	80% FED	90% FED	90% FED	80% FED	
				10% STATE	10% STATE	10% STATE	ROADWAY	ROADWAY	ROADWAY	20% STATE	10% STATE	10% STATE	20% STATE	
				ROADWAY	ROADWAY	ROADWAY	0004	0004	0004	SAFETY	BRIDGE	BRIDGE	ROADWAY	
				RURAL-TAZ	RURAL-WOOD	RURAL-MCLN	TAZEWELL	WOODFORD	MCLEAN	RURAL-WOOD	RURAL-WOOD	RURAL MCLN	RURAL WOOD	
20100110	TREE REMOVAL (6 TO 15 UNITS DIAMETER)	UNIT	54		53	1								
20100210	TREE REMOVAL (OVER 15 UNITS DIAMETER)	UNIT	78		77	1								
20100500	TREE REMOVAL, ACRES	ACRE	6		5.7	0.3								
20200100	EARTH EXCAVATION	CU YD	69581	2922	51630	15029								
20400800	FURNISHED EXCAVATION	CU YD	24988		24988									
20800150	TRENCH BACKFILL	CU YD	127		119	8								
21101615	TOPSOIL FURNISH & PLACE, 4"	SQ YD	372884	355	337213	35316								
25000210	SEEDING, CLASS 2A	ACRE	185	0.6	164	20.4								
25000400	NITROGEN FERTILIZER NUTRIENT	POUND	16633	46	14712	1875								
25000500	PHOSPHORUS FERTILIZER NUTRIENT	POUND	16633	46	14712	1875								
25000600	POTASSIUM FERTILIZER NUTRIENT	POUND	16633	46	14712	1875								
25000750	MOWING	ACRE	731.7				1.4	647.1	83.2					
25100115	MULCH, METHOD 2	ACRE	731.7	1.4	647.1	83.2								
28000250	TEMPORARY EROSION CONTROL SEEDING	POUND	74507	340	65695	8472								

USER NAME = jacobsmr	DESIGNED -	REVISED -
	DRAWN -	REVISED -
PLOT SCALE = 100.000' / in.	CHECKED -	REVISED -
PLOT DATE = 2/5/2018	DATE -	REVISED -

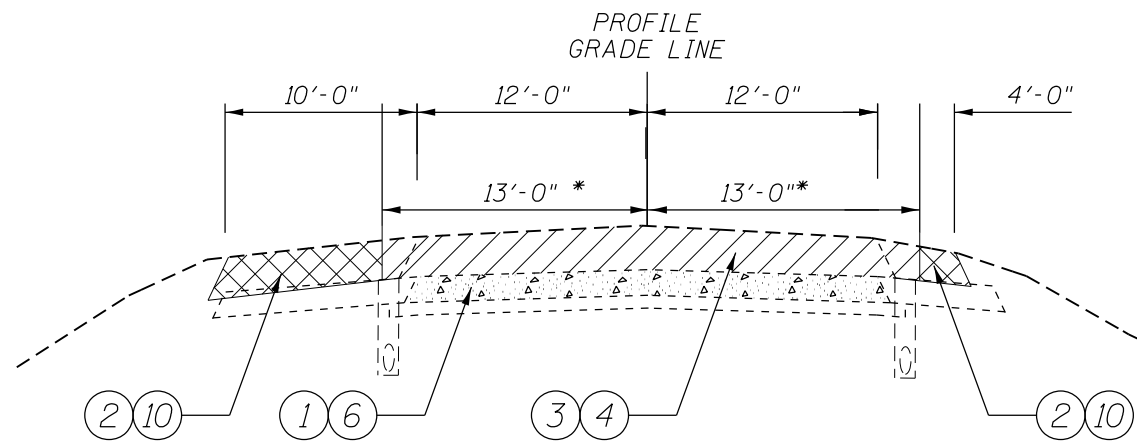
STATE OF ILLINOIS
DEPARTMENT OF TRANSPORTATION

SUMMARY OF QUANTITIES

F.A.I. RTE.	SECTION	COUNTY	TOTAL SHEETS	SHEET NO.
74	03-16, 17, 90-15RS-51 057-17RS-4	TAZEWELL	504	8
FAP 702	CONTRACT NO. 68A79			
(IL 1171)	ILLINOIS FEO. AID PROJECT			

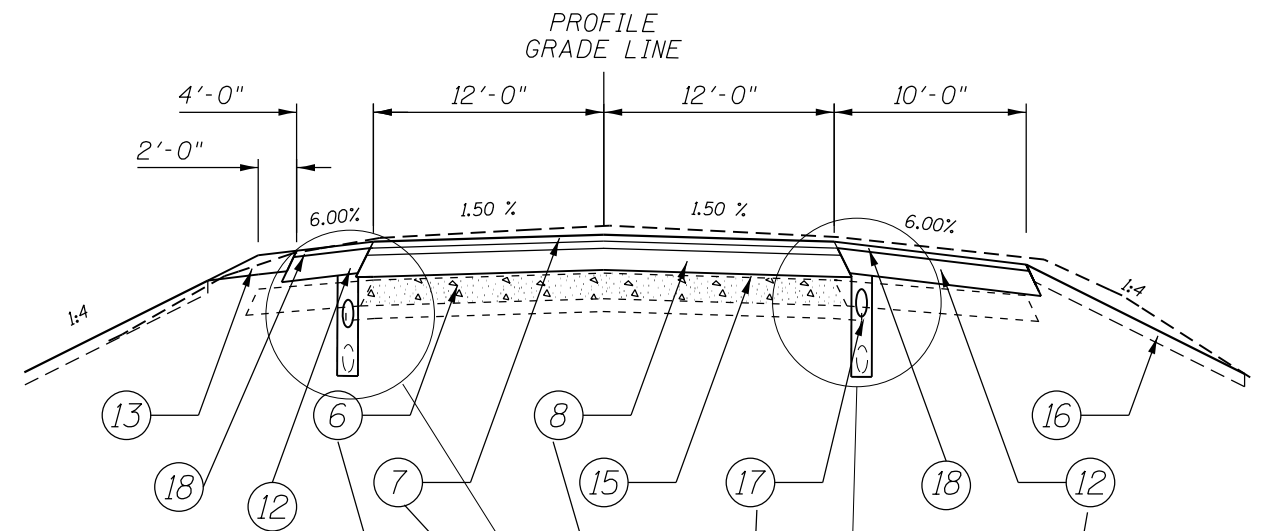
WEST BOUND

EXISTING
(APPLIES TO BOTH SIDES)



EAST BOUND

PROPOSED
(APPLIES TO BOTH SIDES)



LEGEND

* 13' HMA REMOVAL (SPECIAL)
TO INSTALL PIPE UNDERDRAIN

- ① EXISTING CRCP PAVEMENT
- ② EXISTING HMA SHOULDER
- ③ EXISTING HMA OVERLAYS
- ④ PROPOSED HMA SURF REM (SPECIAL)
- ⑤ PROPOSED PAVEMENT REMOVAL
- ⑥ PROPOSED CRCP RUBBLIZED
- ⑦ PROPOSED SMA SURFACE COURSE, 2"
- ⑧ PROPOSED HMA PAVEMENT, FULL DEPTH, 9 1/4" *
- ⑨ PROPOSED HMA PAVEMENT, FULL DEPTH, 12 1/4" *
- ⑩ PROPOSED PAVED SHOULDER REMOVAL, SPECIAL **
- ⑪ PROPOSED PAVED SHOULDER REMOVAL
- ⑫ PROPOSED HMA SHOULDERS 6"
- ⑬ PROPOSED AGGREGATE SHOULDERS, TY B, 6"
- ⑭ PROPOSED CEMENT MODIFIED SOIL, 12"
- ⑮ PROPOSED SUBBASE GRANULAR MATERIAL, TYPE A ***
- ⑯ PROPOSED TOPSOIL, F&P 4"
- ⑰ PROPOSED PIPE UNDERDRAIN, 4"
- ⑱ PROPOSED HMA SURF. CSE., IL 9.5FG, MIX C, 2"

TYPICAL #1

EB/WB STA 978+75 to STA 1118+00
 WB STA 1127+25 to 1185+75
 EB STA 1127+25 to 1181+50
 WB STA 1201+00 to 1275+25
 EB STA 1204+25 to 1275+25
 EB/WB STA 1280+00 to 1326+00
 EB/WB STA 1333+75 to STA 1460+00

FULL DEPTH
SAWCUT

HMA WEDGE TO
BE REMOVED PRIOR TO
TRENCHING, INCLUDED IN THE COST
OF PIPE UNDERDRAIN, TYPE 3

PIPE UNDERDRAIN DETAIL

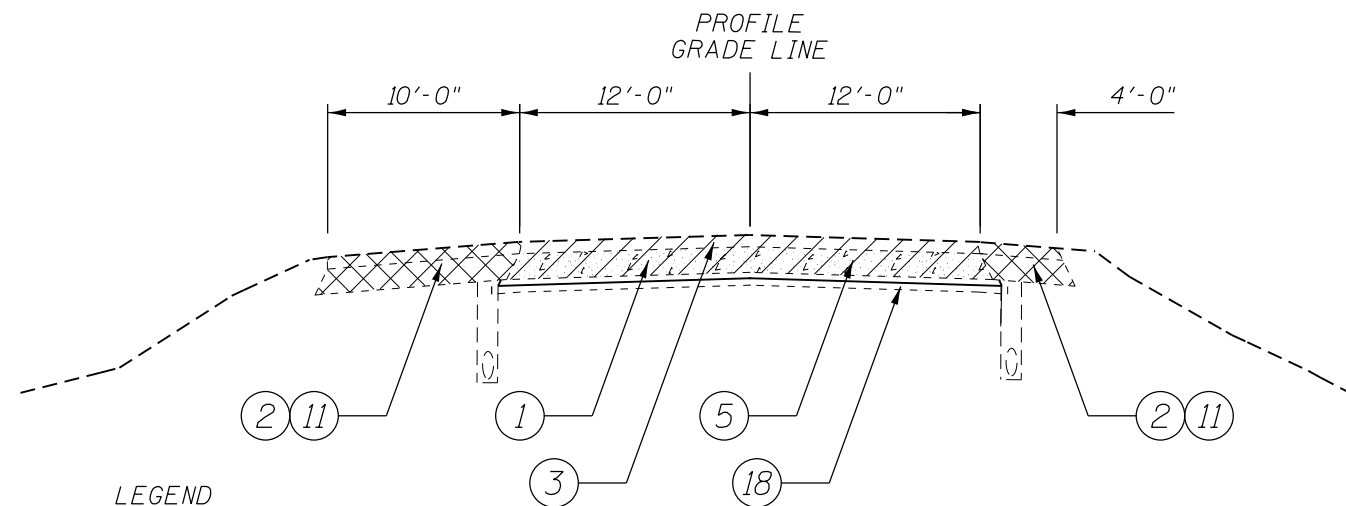
CONSTRUCT ⑥ AND ⑧, SAWCUT AS SHOWN IN DETAIL,
 THEN CONSTRUCT ⑰ AND FA4 BACKFILL, THEN
 CONSTRUCT ⑫ TO TOP OF ⑧

- * FULL DEPTH HMA PAVEMENT CONSISTS OF 2 1/4" TOP BINDER, 7" OR 10" OF LOWER BINDER
- ** HMA SHOULDER REMOVAL CONSISTS OF HMA REMOVAL 8" BELOW PROPOSED EDGE OF PAVEMENT
- *** TYPE A MATERIAL TO BE USED OVER RUBBLIZED PAVEMENT AS NEEDED TO MATCH PROFILE GRADE LINE

FILE NAME =	USER NAME = jacobsmr	DESIGNED -	REVISED -	STATE OF ILLINOIS DEPARTMENT OF TRANSPORTATION	PROPOSED TYPICAL SECTION RUBBLIZED AREAS	F.A. RTE.	SECTION	COUNTY	TOTAL SHEETS	SHEET NO.	
pw:\IL\084EBIDINTEG\illinois.gov\PIDOT\Documents\IDOT Offices\District 4\Projects\04-EB-WB\Drawings\Design\typical.dgn	PLOT SCALE = 100.0000' / in.	CHECKED -	REVISED -			74	0X3-16, 17, 90-15RS-5, 157-17RS-4	TAZEWELL/MOORE/RODOLFO	504	22	
Default	PLOT DATE = 4/17/2018	DATE -	REVISED -			FAP 702	(IL 117)	ILLINOIS FED. AID PROJECT	CONTRACT NO. 68A79		
						SCALE:	SHEET	OF	SHEETS	STA.	TO

WEST BOUND

EXISTING
(APPLIES TO BOTH SIDES)



LEGEND

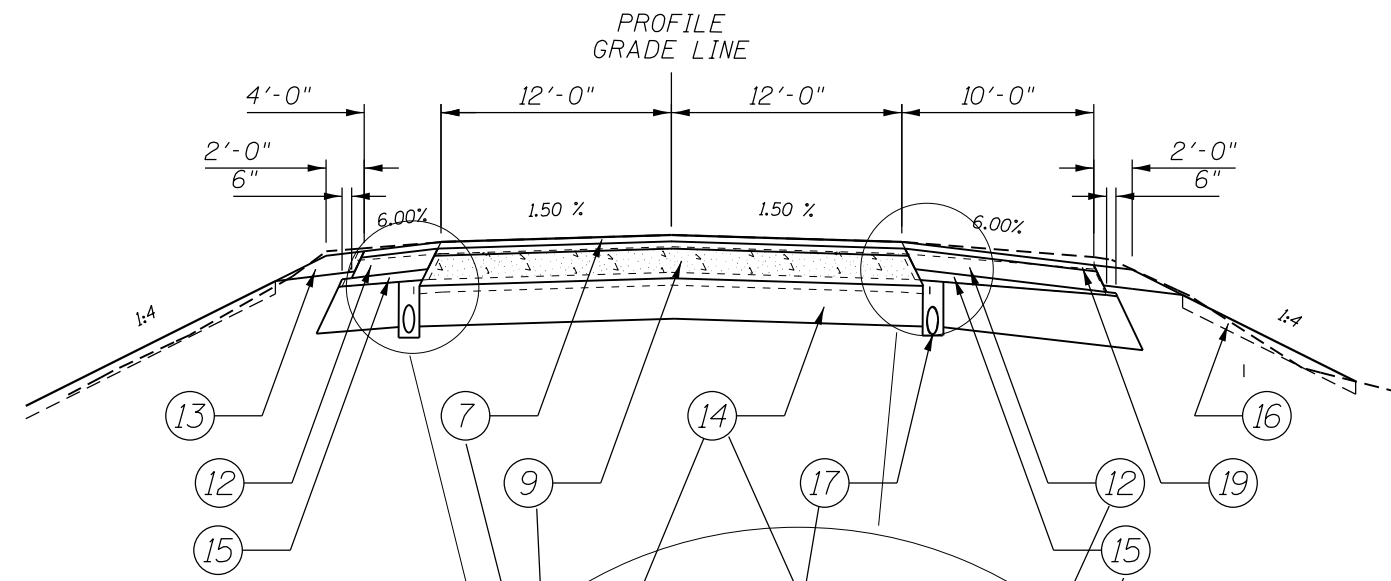
- ① EXISTING CRCP PAVEMENT
- ② EXISTING HMA SHOULDER
- ③ EXISTING HMA OVERLAYS
- ④ PROPOSED HMA SURF REM (SPECIAL)
- ⑤ PROPOSED PAVEMENT REMOVAL
- ⑥ PROPOSED CRCP RUBBLIZED
- ⑦ PROPOSED SMA SURFACE COURSE, 2"
- ⑧ PROPOSED HMA PAVEMENT, FULL DEPTH, 9 1/4" *
- ⑨ PROPOSED HMA PAVEMENT, FULL DEPTH, 12 1/4" *
- ⑩ PROPOSED PAVED SHOULDER REMOVAL, SPECIAL
- ⑪ PROPOSED PAVED SHOULDER REMOVAL
- ⑫ PROPOSED HMA SHOULDERS 6"
- ⑬ PROPOSED AGGREGATE SHOULDERS, TY B, 6"
- ⑭ PROPOSED CEMENT MODIFIED SOIL, 12"
- ⑮ PROPOSED COMPACTED SUBGRADE (EMBANKMENT)
- ⑯ PROPOSED TOPSOIL, F&P 4"
- ⑰ PROPOSED PIPE UNDERDRAIN, 4"
- ⑱ PROPOSED EARTH EXCAVATION **
- ⑲ PROPOSED HMA SURF. CSE., IL 9.5FG, MIX C, 2"

TYPICAL #2

EB/WB STA 971+00 to STA 978+75
 EB/WB STA 1118+00 to STA 1127+25
 WB STA 1185+75 to 1189+00
 EB STA 1181+50 to 1189+50
 WB STA 1194+00 to 1201+00
 EB STA 1194+40 to 1204+25
 EB/WB STA 1275+25 to STA 1280+00
 EB/WB STA 1326+00 to STA 1333+75
 EB/WB STA 1460+00 to STA 1554+00

EAST BOUND

PROPOSED
(APPLIES TO BOTH SIDES)



FULL DEPTH SAWCUT

HMA WEDGE TO BE REMOVED PRIOR TO TRENCHING, INCLUDED IN THE COST OF PIPE UNDERDRAIN, TYPE 3

PIPE UNDERDRAIN DETAIL

CONSTRUCT ⑭ AND ⑨ SAWCUT AS SHOWN IN DETAIL, THEN CONSTRUCT ⑮ ⑰, AND FA4 BACKFILL, THEN CONSTRUCT ⑫ TO TOP OF ⑨

* FULL DEPTH HMA PAVEMENT CONSISTS OF 2 1/4" TOP BINDER, 7" OR 10" OF LOWER BINDER
 ** EARTH EXCAVATION UNDER EXISTING PAVEMENT TO MATCH GRADE FOR FULL DEPTH PAVEMENT

FILE NAME =	USER NAME = jacobsmr	DESIGNED -	REVISED -
p:\11084EBIDINTEG\illinois.gov\PIDOT\Documents\IDOT Offices\District 4\Projects\04_SBR\Drawings\Design\typical.dgn		REVISION	REVISION
Default	PLOT SCALE = 100.0000' / in.	CHECKED -	REVISED -
	PLOT DATE = 4/17/2018	DATE -	REVISED -

STATE OF ILLINOIS
DEPARTMENT OF TRANSPORTATION

PROPOSED TYPICAL SECTION
TOTAL REMOVAL AREAS

SCALE: SHEET OF SHEETS STA. TO STA.

F.A. RTE.	SECTION	COUNTY	TOTAL SHEETS	SHEET NO.
74	0X3-16, 17, 90-151RS-54 (S7-17RS-4)	TAZEWELL/HOOVER/DECATUR	504	23
FAP 702	ILLINOIS FED. AID PROJECT		CONTRACT NO. 68A79	

EARTHWORK						
LOCATION			20200100 EARTH EXCAVATION	ADJUSTED FOR SHRINKAGE (25%)	EMBANKMENT	20400800 FURNISHED EXCAVATION
MAINLINE I 74						
STATION	TO	STATION	CU YD	CU YD	CU YD	CU YD
970+00	TO	985+00	317	238	81	-157
985+00	TO	1000+00	1196	897	152	-745
1000+00	TO	1015+00	674	506	85	-421
1015+00	TO	1030+00	1267	950	556	-394
1030+00	TO	1045+00	1385	1039	872	-167
1045+00	TO	1060+00	824	618	1269	651
1060+00	TO	1075+00	1880	1410	522	-888
1075+00	TO	1090+00	1406	1055	456	-599
1090+00	TO	1105+00	435	326	1109	783
1105+00	TO	1120+00	644	483	859	376
1120+00	TO	1135+00	382	287	516	230
1135+00	TO	1150+00	1820	1365	540	-825
1150+00	TO	1165+00	4614	3461	242	-3219
1165+00	TO	1180+00	1412	1059	347	-712
1180+00	TO	1195+00	414	311	715	405
1195+00	TO	1210+00	993	745	671	-74
1210+00	TO	1225+00	965	724	594	-130
1225+00	TO	1240+00	1101	826	3656	2830
1240+00	TO	1255+00	535	401	987	586
1255+00	TO	1270+00	435	326	1533	1207
1270+00	TO	1285+00	529	397	176	-221
1285+00	TO	1300+00	1406	1055	224	-831
1300+00	TO	1315+00	1167	875	159	-716
1315+00	TO	1330+00	1443	1082	126	-956
1330+00	TO	1345+00	789	592	626	34
1345+00	TO	1360+00	935	701	167	-534
1360+00	TO	1375+00	1220	915	267	-648
1375+00	TO	1390+00	1463	1097	546	-551
1390+00	TO	1405+00	1037	778	754	-24
1405+00	TO	1420+00	717	538	189	-349
1420+00	TO	1435+00	1693	1270	106	-1164
1435+00	TO	1450+00	1254	941	202	-739
1450+00	TO	1465+00	572	429	781	352
1465+00	TO	1480+00	1320	990	441	-549
1480+00	TO	1495+00	1665	1249	98	-1151
1495+00	TO	1510+00	1778	1334	265	-1069
1510+00	TO	1525+00	2198	1649	126	-1523
1525+00	TO	1540+00	2226	1670	0	-1670
1540+00	TO	1555+00	1676	1257	152	-1105
EASTBOUND						
1130+00	TO	1135+00	67	50	70	20
1135+00	TO	1150+00	6,767	5075	456	-4619
1150+00	TO	1165+00	2,276	1707	111	-1596
1165+00	TO	1180+00	298	224	128	-96
1180+00	TO	1195+00	0	0	128	128
1195+00	TO	1210+00	952	714	376	-338
1210+00	TO	1225+00	1,011	758	411	-347
1225+00	TO	1240+00	567	425	513	88
1240+00	TO	1255+00	733	550	502	-48
1255+00	TO	1270+00	543	407	731	324
SUB TOTAL MAINLINE			61,001	45,751	24,593	-21,158

EARTHWORK (CON'T)						
LOCATION			20200100 EARTH	ADJUSTED FOR	EMBANKMENT	20400800
RAMP A						
1130+25	TO	1138+00	547	410	307	-103
16+00	TO	20+00	443	332	402	70
20+00	TO	25+50	33	25	118	93
RAMP B						
0+50	TO	22+00	91	68	37	-31
RAMP C						
16+00	TO	20+00	238	179	54	-125
20+00	TO	24+00	105	79	26	-53
24+00	TO	27+00	15	11	44	33
RAMP D						
4+50	TO	8+00	48	36	3	-33
WB REST AREA RAMP						
1226+00	TO	1238+00	185	139	730	591
CROSSOVERS						
962+75	TO	970+50	1836	1,377	0	-1,377
1099+00	TO	1107+00	1774	1,331	0	-1,331
1136+00	TO	1145+00	1078	809	0	-809
1461+00	TO	1471+00	2187	1,640	0	-1,640
SUB TOTAL			8580	6,435	1721	-4,714
MAINLINE TOTAL						
TOTALS			61001	45751	24593	-21158
GRAND TOTAL			69581	52,186	26314	-25,872

TREE REMOVAL			
LOCATION	20100110 TREE REMOVAL (6 TO 15 UNITS DIAMETER)	20100210 TREE REMOVAL (OVER 15 UNITS DIAMETER)	20100500 TREE REMOVAL, ACRES
	UNIT	UNIT	ACRES
STA 971+00 TO 1130+00	4	5	0.3
WB STA 1130+00 TO 1280+00	15	23	2.8
EB STA 1130+00 TO 1280+00	25	36	1.9
STA 1280+00 TO 1555+00	10	14	0.9
TOTAL	54	78	6.0

LOCATION			28000400 PERIMETER EROSION BARRIER
IL 74			FOOT
STA 970+00	TO	STA 1189+00	43800
STA 1194+00	TO	STA 1329+00	27411
STA 1330+50	TO	STA 1495+00	32900
STA 1496+00	TO	STA 1512+00	3200
STA 1513+50	TO	STA 1555+00	8300
TOTAL			115611

LOCATION	20800150 TRENCH BACKFILL	Z0023600 FILLING EXISTING CULVERTS
I-74 MAINLINE	CY	EACH
STA 1121+00 EB/WB	99.2	
STA 1477+20 EB	7.7	
RAMP A		
STA 18+00 LT/RT	19.6	1.0
TOTAL	126.5	1

LOCATION	25000750 MOWING			
	LENGTH	AVE. WIDTH	AREA	
	FT	FT	SQ FT	ACRE
TAZEWELL COUNTY				
JOBSITE MEDIAN	550	52	143000	3.28
WB OUTSIDE SLOPE	550	25	68750	1.58
EB OUTSIDE SLOPE	550	25	68750	1.58
WOODFORD COUNTY				
WB REST AREA			164875	3.79
EB REST AREA			102500	2.35
WB INSIDE SLOPE	48772	25	6096500	139.98
WB OUTSIDE SLOPE	48772	25	6096500	139.98
EB INSIDE SLOPE	48722	25	6090250	139.83
EB OUTSIDE SLOPE	48722	25	6090250	139.83
IL 117				
WB OUTSIDE SLOPE	2624	15	196800	4.52
EB OUTSIDE SLOPE	2624	15	196800	4.52
MCCLEAN COUNTY				
JOBSITE MEDIAN	9178	52	2386280	54.79
WB OUTSIDE SLOPE	9178	25	1147250	26.34
EB OUTSIDE SLOPE	9178	25	1147250	26.34
RAMP E			158750	3.64
RAMP F			256250	5.88
RAMP G			183750	4.22
RAMP H			237250	5.45
TOTAL				731.72

MODEL: Default
 FILE: \\mcclean\p\proj\17\17018\17018.dwg
 PROJECT: I-74/17018
 OFFICE: I-74/17018
 DATE: 4/17/2018

USER NAME = jacobsmr	DESIGNED -	REVISED -
	DRAWN -	REVISED -
PLOT SCALE = 100,000' / in.	CHECKED -	REVISED -
PLOT DATE = 4/17/2018	DATE -	REVISED -

STATE OF ILLINOIS
DEPARTMENT OF TRANSPORTATION

SCHEDULE OF QUANTITIES

SCALE: SHEET OF SHEETS STA. TO STA.

F.A.J. RTE.	SECTION	COUNTY	TOTAL SHEETS	SHEET NO.
74	(X3-16,17; 90-15)RS-5; (57-17)RS-4	TAZEWELL/WOODFORD/MCCLEAN	504	33
FAP 702	CONTRACT NO. 68A79			
(IL 117)	ILLINOIS FED. AID PROJECT			

PATCHING SCHEDULE																						
LOCATION	44200150 PAVEMENT PATCHING, TYPE IV, 12"		44200990 CLASS B PATCHES, TYPE I, 12"		44200994 CLASS B PATCHES, TYPE II, 12"		44200998 CLASS B PATCHES, TYPE III, 12"		442010000 CLASS B PATCHES, TYPE IV, 12"		44201299 DOWEL BARS 1 1/2"		44213204 TIE BARS 3/4"		42000060 WELDED WIRE REINFORCEMENT		44213200 SAW CUTS		X0556100 PARTIAL DEPTH PATCHING (SPECIAL)		X4421000 PARTIAL DEPTH PATCHING	
	SQ YD	SQ YD	SQ YD	SQ YD	SQ YD	SQ YD	EACH	EACH	SQ YD	FOOT	SQ YD	TON										
EASTBOUND MAINLINE																						
971+00	TO	975+50																		20.0	4.5	
975+50	TO	1460+00																		3902.0	874.0	
RAMP B				3.6	14.2					40.0							72					
RAMP D					28.4					56.0							96					
WB REST AREA RAMP								21.3		28			21.3			56						
EB REST AREA RAMP									149.3	28		40	149.3		200							
IL 117																						
4+28	TO	8+80	954.2										225.0									
TOTAL			954.2	3.6	42.6	21.3		149.3	152.0	265.0	170.7	424.0	3922.0	878.5								

MAINLINE PAVING SCHEDULE																		
LOCATION	LENGTH	WIDTH	AREA	AREA	44000157 HOT-MIX ASPHALT SURFACE REMOVAL, 2"	Z0004542 HOT-MIX ASPHALT REMOVAL (SPECIAL)	44000100 PAVEMENT REMOVAL	30200650 PROCESSING MODIFIED SOIL, 12"	30201700 PORTLAND CEMENT	Z0055605 RUBBLIZING PORTLAND CEMENT CONCRETE PAVEMENT	40701866 HOT-MIX ASPHALT PAVEMENT (FULL DEPTH), 9 1/4"	40701926 HOT-MIX ASPHALT PAVEMENT (FULL DEPTH), 12 1/4"	40603153 POLYMERIZED HOT-MIX ASPHALT SURFACE COURSE, STONE MATRIX ASPHALT, N80	40600295 POLYMERIZED BITUMINOUS MATERIALS (TACK COAT)		Z0034105 MATERIAL TRANSFER DEVICE	42000070 PAVE CONN (HMA) FOR BR APPR SLAB*	
														MILLED SURF POUND	FOG COAT POUND			TON
EASTBOUND	FOOT	FOOT	SQ FT	SQ YD	SQ YD	SQ YD	SQ YD	SQ YD	TON	SQ YD	SQ YD	SQ YD	TON	POUND	POUND	TON	SQ YD	
STA	STA																	
970+00	970+30	30.0	24.0	720.0	80.0									9.1	57.60	28.80	9.15	
970+30	971+00	70.0	24.0	1680.0	186.7	186.7								21.3	134.40	67.20	21.34	
971+00	978+75	775.0	24.0	18600.0	2066.7			2066.7	3472.9	70.0			2066.7	236.3	744.00	2976.00	1654.02	
978+75	1118+00	13925.0	24.0	334200.0	37133.3						37133.3	37133.3		4245.6	14482.00	40104.00	23480.64	
1118+00	1127+25	925.0	24.0	22200.0	2466.7			2466.7	4145.0	83.6			2466.7	282.0	888.00	3552.00	1974.16	
1127+25	1181+50	5425.0	24.0	130200.0	14466.7						14466.7	14466.7		1654.0	5642.00	15624.00	9147.76	
1181+50	1189+50	800.0	24.0	19200.0	2133.3			2133.3	3584.9	72.3			2133.3	243.9	768.00	3072.00	1707.38	55
1194+40	1204+25	985.0	24.0	23640.0	2626.7			2626.7	4413.9	89.0			2626.7	300.3	945.60	3782.40	2102.21	54
1204+25	1275+25	7100.0	24.0	170400.0	18933.3						18933.3	18933.3		2164.7	7384.00	20448.00	11972.18	
1275+25	1280+00	475.0	24.0	11400.0	1266.7			1266.7	2128.5	42.9			1266.7	144.8	456.00	1824.00	1013.76	
1280+00	1326+00	4600.0	24.0	110400.0	12266.7						12266.7	12266.7		1402.5	4784.00	13248.00	7756.62	
1326+00	1333+75	775.0	24.0	18600.0	2066.7			2066.7	3472.9	70.0			2066.7	236.3	744.00	2976.00	1654.02	
1333+75	1460+00	12625.0	24.0	303000.0	33666.7						33666.7	33666.7		3849.2	13130.00	36360.00	21288.56	
1460+00	1554+00	9400.0	24.0	225600.0	25066.7			25066.7	42122.4	849.2			25066.7	2866.0	9024.00	36096.00	20061.69	
1554+00	1554+70	70.0	24.0	1680.0	186.7	186.7								21.3	201.60	67.20	21.34	
1554+70	1555+00	30.0	24.0	720.0	80.0									9.1	57.60	28.80	9.15	
WESTBOUND																		
970+00	970+30	30.0	24.0	720.0	80.0									9.1	57.60	28.80	9.15	
970+30	971+00	70.0	24.0	1680.0	186.7	186.7								21.3	134.40	67.20	21.34	
971+00	978+75	775.0	24.0	18600.0	2066.7			2066.7	3472.9	70.0			2066.7	236.3	744.00	2976.00	1654.02	
978+75	1118+00	13925.0	24.0	334200.0	37133.3						37133.3	37133.3		4245.6	14482.00	40104.00	23480.64	
1118+00	1127+25	925.0	24.0	22200.0	2466.7			2466.7	4145.0	83.6			2466.7	282.0	888.00	3552.00	1974.16	
1127+25	1185+75	5850.0	24.0	140400.0	15600.0						15600.0	15600.0		1783.6	6084.00	16848.00	9864.40	
1185+75	1189+00	325.0	24.0	7800.0	866.7			866.7	1456.4	29.4			866.7	99.1	312.00	1248.00	693.62	70
1194+00	1201+00	700.0	24.0	16800.0	1866.7			1866.7	3136.8	63.2			1866.7	213.4	672.00	2688.00	1493.96	70
1201+00	1275+25	7425.0	24.0	178200.0	19800.0						19800.0	19800.0		2263.8	7722.00	21384.00	12520.20	
1275+25	1280+00	475.0	24.0	11400.0	1266.7			1266.7	2128.5	42.9			1266.7	144.8	456.00	1824.00	1013.76	
1280+00	1326+00	4600.0	24.0	110400.0	12266.7						12266.7	12266.7		1402.5	4784.00	13248.00	7756.62	
1326+00	1333+75	775.0	24.0	18600.0	2066.7			2066.7	3472.9	70.0			2066.7	236.3	744.00	2976.00	1654.02	
1333+75	1460+00	12625.0	24.0	303000.0	33666.7						33666.7	33666.7		3849.2	13130.00	36360.00	21288.56	
1460+00	1554+00	9400.0	24.0	225600.0	25066.7			25066.7	42122.4	849.2			25066.7	2866.0	9024.00	36096.00	20061.69	
1554+00	1554+70	70.0	24.0	1680.0	186.7	186.7								21.3	134.40	67.20	21.34	
1554+70	1555+00	30.0	24.0	720.0	80.0									9.1	57.60	28.80	9.15	
WB REST AREA EXIT RAMP																		
1257+00	1266+68	968.0							1169.5		1756.4	35.4	1169.5	1913.6		2066.70	991.24	
RAMP E																		
7+56	15+65	809.0							1354.8		2822.7	56.9		1657.9		1790.50	1137.32	
RAMP F																		
11+25	24+08	1283.0							1562.9		3890.8	78.4		1753.3		1893.50	1202.76	
RAMP G																		
7+54	15+65	811.0							1396.7		2868.2	57.8		1679.5		1813.90	1152.14	
RAMP H																		
10+49	23+30	1281.0							1475.4		3799.7	76.6		1712.7		1849.70	1174.91	
SUB-TOTAL					747	255681	79150	138413	2790	236103	236847	80163	35370	118869	369165	213049	249	
GRAND TOTAL					747	255681	79150	138413	2790	236103	236847	80163	35370	118869	369165	213049	249	

*EXISTING PCC PAVEMENT CONNECTORS ARE TO BE REMOVED AS PART OF PAVEMENT REMOVAL OPERATIONS. CAUTION SHOULD BE TAKEN NOT TO DAMA EXISTING APPROACH FOOTING DURING REMOVAL.

MODEL: Default
FILE: \\hulb08aebidn1te\Illinois\gov\pwr\pwr\DOT\Documents\10DOT_Offices\Director\68A79\CAD\Drawings\CAD\Drawings\schedule.dgn

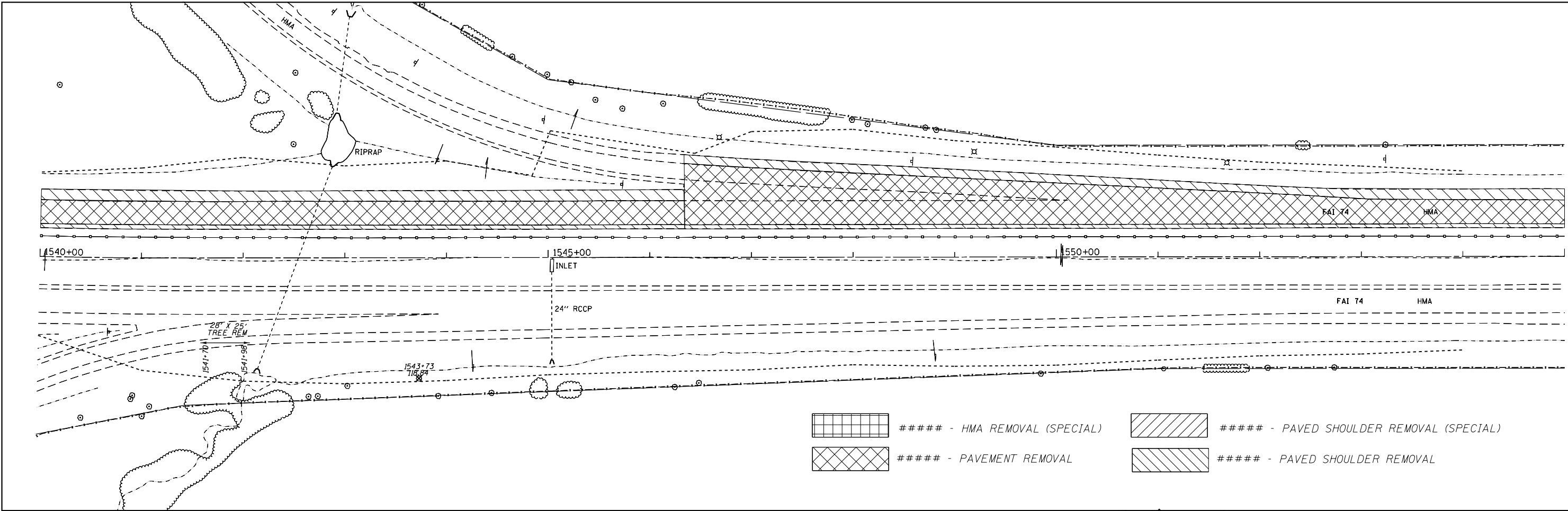
USER NAME = jacobsmr	DESIGNED -	REVISED -
	DRAWN -	REVISED -
PLOT SCALE = 100.000 ' / in.	CHECKED -	REVISED -
PLOT DATE = 4/17/2018	DATE -	REVISED -

STATE OF ILLINOIS
DEPARTMENT OF TRANSPORTATION


SCHEDULE OF QUANTITIES

SCALE: SHEET OF SHEETS STA. TO STA.

F.A.J. RTE.	SECTION	COUNTY	TOTAL SHEETS	SHEET NO.
74	(X3-16.17; 90-15)RS-5; (57-17)RS-4	TAZEWELLWOODFORD MCCLEAN	504	37
FAP 702	(IL 117)	ILLINOIS FED. AID PROJECT	CONTRACT NO. 68A79	



	##### - HMA REMOVAL (SPECIAL)		##### - PAVED SHOULDER REMOVAL (SPECIAL)
	##### - PAVEMENT REMOVAL		##### - PAVED SHOULDER REMOVAL



MODEL: Default
 FILE: \\mhc-pw\ulb848EIDNITEC\Illinois\poc\pww\DOT\Documents\DOT - Offices\District 4\Projects\04_68A79\CADD\3d\CAD\poc\Removal\REMOVAL SHEET.dgn

USER NAME = jacobsmr	DESIGNED -	REVISED -
DRAWN -	REVISED -	
PLOT SCALE = 100,000 ' / in.	CHECKED -	REVISED -
PLOT DATE = 4/12/2018	DATE -	REVISED -

**STATE OF ILLINOIS
DEPARTMENT OF TRANSPORTATION**

WB/EB REMOVAL PLAN

SCALE: SHEET OF SHEETS STA. TO STA.

F.A.I. RTE.	SECTION	COUNTY	TOTAL SHEETS	SHEET NO.
74	(X3-16, 17, 90-15)RS-5; (57-17)RS-4	TAZEWELL/WOODFORD/ MCCLEAN	504	93
FAP 702 (IL 117)	ILLINOIS FED. AID PROJECT		CONTRACT NO. 68A79	

SEQUENCE OF CONSTRUCTION FOR MAINLINE I-74
AND RAMP RECONSTRUCTION

STAGE 1A
TC&P 701400 & 701401 & 701201 & 701306
EB & WB
970+00 TO 1555+00
-CONSTRUCT CROSSOVERS
*NOTE - ALL TRAFFIC CONTROL FOR CROSSOVERS ARE INCLUDED IN TRAFFIC CONTROL (SPECIAL)
EB
970+00 TO 1460+00 RT
-SHOULDER REMOVAL (SPECIAL) AND HMA SHOULDERS SPECIAL PER SCHEDULE.
-PARTIAL DEPTH PATCHING
IL 117 LT/RT
STA 2+89.84 TO 29+14.3
-MILL 2.75" AND PLACE 0.75" BINDER/2" SURFACE
-SHOULDER REMOVAL SPECIAL AND HOT MIX ASPHALT SHOULDER SPECIAL
-GUARDRAIL
-SIGNAL LOOP

STAGE 1B
TC&P 701400 & 701401 & 701201 & 701306
EB & WB
1460+00 TO 1555+00
-SHOULDER REMOVAL (SPECIAL) AND HMA SHOULDERS (SPECIAL) PER SCHEDULES

STAGE 2A
TC&P 701400 & 701402 & 701411 & 701201 & 701306
EB & WB DRIVING LANE
1460+00 TO 1555+00
-REMOVE EXISTING PAVEMENT MARKINGS
-TEMP PAVEMENT MARKINGS PER STAGE 2A/2B TYPICAL
-TCB AND ATTENUATORS

STAGE 2B
TC&P 701400 & 701402 & 701411 & 701201 & 701306
EB & WB PASSING LANE
1460+00 TO 1555+00
-PAVEMENT AND PAVED SHOULDER REMOVAL
-CEMENT MOD SOIL
-HMA PAVT FD 12.25" AND HMA SHOULDERS 6"
-PIPE UNDERDRAIN
-AGG SHOULDERS
-PERMANENT GUARDRAIL
-TEMP PAVEMENT MARKINGS PER STAGE 2C TYPICAL
-RELOCATE TCB AND ATTENUATORS

STAGE 2C
TC&P 701400 & 701401 & 701402 & 701411 & 701201 & 701306
EB & WB DRIVING LANE
1460+00 TO 1555+00
-PAVEMENT AND PAVED SHOULDER REMOVAL
-CEMENT MOD SOIL
-HMA PAVT FD 12.25" AND HMA SHOULDERS 6"
-CLOSE RAMPS AT CARLOCK INTERCHANGE AS NECESSARY FOR RAMP RECONSTRUCTION
-PIPE UNDERDRAIN
-AGG SHOULDERS
-PERMANENT GUARDRAIL
-RECOVERABLE DELINEATORS
-REMOVE TCB, ATTENUATORS, TEMP PAVT MARK
-TEMP PAVEMENT MARKINGS FOR NORMAL TRAFFIC OPERATIONS

STAGE 3A
TC&P 701400 & 701401 & 701416 & 701411 & 701201 & 701306
EB
970+00 TO 1460+00 RT
-TEMP PAVT MARKING 4", 60' RT
STAGE 3B
TC&P 701400 & 701401 & 701416 & 701411 & 701201 & 701306
WB
970+00 TO 1460+00
-REMOVE EXISTING PAVEMENT MARKINGS
-TEMP PAVEMENT MARKINGS PER STAGE 3B TYPICAL
-RECOVERABLE DELINEATORS
-TEMP GUARDRAIL
-RELOCATE TCB AND ATTENUATORS
-CLOSE WB TO TRAFFIC

STAGE 3B
TC&P 701400 & 701401 & 701416 & 701411 & 701201 & 701306
WB
970+00 TO 1460+00
-PAVEMENT AND PAVED SHOULDER REMOVAL PER SCHEDULES
-HMA SURF REMOVAL (SPECIAL) AND RUBBILIZATION PER SCHEDULES
-CEMENT MOD SOIL & SUBBASE GRAN MATL PER SCHEDULES
-HMA PAVT FD 9.25"/12.25" AND HMA SHOULDER 8"
-CLOSE RAMPS AT GOODFIELD INTERCHANGE AS NECESSARY FOR RAMP RECONSTRUCTION
-PIPE UNDERDRAIN
-AGG SHOULDERS
-TOPSOIL, SEEDING, MULCH AND EROSION CONTROL BLANKET
-PERMANENT AND TEMP GUARDRAIL
-ELEVATION OF PERMANENT GUARDRAIL SHALL BE OF FINAL SURFACE
-RECOVERABLE DELINEATORS
-TEMP PAVEMENT MARKINGS FOR NORMAL TRAFFIC OPERATIONS
-OPEN WB TO TRAFFIC
EB
970+00 TO 1460+00
-REMOVE TCB, ATTENUATORS, AND TEMP PAVT MARKINGS
-TEMP PAVT MARKINGS FOR NORMAL TRAFFIC OPERATIONS

STAGE 4A
TC&P 701400 & 701401 & 701416 & 701411 & 701201 & 701306
WB
970+00 TO 1460+00
-REMOVE PAVEMENT MARKINGS
-TEMP PAVEMENT MARKINGS PER STAGE 4B TYPICAL
-RELOCATE TCB AND ATTENUATORS
CLOSE EB TO TRAFFIC
STAGE 4B
TC&P 701400 & 701401 & 701416 & 701411 & 701201 & 701306
EB
970+00 TO 1460+00
-PAVEMENT AND PAVED SHOULDER REMOVAL PER SCHEDULES
-HMA SURF REMOVAL (SPECIAL) AND RUBBILIZATION PER SCHEDULES
-CEMENT MOD SOIL & SUBBASE GRAN MATL PER SCHEDULES
-HMA PAVT FD 9.25"/12.25" AND HMA SHOULDER 8"
-CLOSE RAMPS AT GOODFIELD INTERCHANGE AS NECESSARY FOR RAMP RECONSTRUCTION
-PIPE UNDERDRAIN
-AGG SHOULDERS
-TOPSOIL, SEEDING, MULCH AND EROSION CONTROL BLANKET
-PERMANENT GUARDRAIL
-ELEVATION OF PERMANENT GUARDRAIL SHALL BE OF FINAL SURFACE
-RECOVERABLE DELINEATORS
-TEMP PAVEMENT MARKINGS FOR NORMAL TRAFFIC OPERATIONS
-OPEN WB TO TRAFFIC
WB
970+00 TO 1460+00
-REMOVE TCB, ATTENUATORS, AND TEMP PAVT MARKINGS
-TEMP PAVT MARKINGS FOR NORMAL TRAFFIC OPERATIONS

STAGE 5
TC&P 701400 & 701401 & 701411 & 701306 & 701201
EB & WB
970+00 TO 1555+00
-HMA POLY SURFACE COURSE
-FINAL LIFT HMA SHOULDERS/ AGG SHOULDER
-PAVEMENT MARKINGS
-DELINEATORS
-RAISED REFLECTIVE PAVEMENT MARKER
*NOTE - JOINT TRIMMING SEQUENCE
1. OUTSIDE SHOULDERS
2. DRIVING LANES
3. INSIDE SHOULDERS
4. PASSING LANES

GENERAL STAGING NOTES/RESTRICTIONS

THE CONTRACTOR SHALL COMPLETE STAGES 1A THRU 2C DURNING THE 2018 CONSTRUCITON SEASON. THE CONTRACTOR MAY ELECT TO START STAGE 3A DURING THE 2018 CONSTRUCTION SEASON IF THE FOLLOWING CAN BE COMPLETED BEFORE WINTER SHUTDOWN:

1. STAGE 3B
2. RETURN BOTH EAST AND WEST BOUND LANES TO NORMAL TRAFFIC OPERATION, INCLUDING TEMPORARY PAVEMENT MARKINGS WHERE NEEDED.
3. REMOVE ALL TRAFFIC CONTROL

TEMPORARY LIGHTING SHALL BE INSTALLED AT ALL CROSSOVERS BEFORE OPENING TO TRAFFIC. THE CONTRACTOR SHALL BE RESPONSIBLE FOR NOTIFYING (ELECTRIC COMPANY) AT (123-456-7890) FOR THE INSTALLATION OF TRANSFORMERS.

ONLY ONE RAMP AT EACH INTERCHAGE SHALL BE CLOSED AT A TIME AND SHALL BE LIMITED TO 30 CALENDAR DAYS. THE ENTRANCE OR EXIT RAMPS SHALL NOT BE CLOSED AT BOTH INTERCHANGES AT THE SAME TIME. THE FOLLOWING TABLE SPECIFIES WHAT RAMP(S) MUST REMAIN OPEN WHEN A SPECIFIC RAMP IS CLOSED. BARRIER WALL MUST BE 2' FEET FROM THE DROP OFF EDGE.

RAMPS CLOSED	RAMPS THAT MUST REMAIN OPEN
RAMP A	RAMPS B, C, H, AND E
RAMP B	RAMPS A, D, F, AND G
RAMP C	RAMPS A, D, F, AND G
RAMP D	RAMPS B, C, E, AND H
RAMP E	RAMPS F, G, A, AND D
RAMP F	RAMPS E, H, B, AND C
RAMP G	RAMPS E, H, B, AND C
RAMP H	RAMPS F, G, A, AND D

THE EAST AND WEST BOUND REST AREAS SHALL BE CLOSED FROM STAGE 3A THRU STAGE 4B. BOTH REST AREAS SHALL BE OPEN PRIOR TO WINTER SHUTDOWN. BOTH REST AREAS CAN BE CLOSED FOR THE PLACEMENT OF SURFACE COURSE ON RAMPS. THE CONTRACTOR SHALL CONTACT BOTH OF THE FOLLOWING PEOPLE 30 DAYS PRIOR TO THE CLOSURE AND 14 DAYS PRIOR TO THE OPENING OF THE REST AREAS:

- BILL TRIMBLE
309-837-4876
- MIKE CHAMPION
217-202-9541

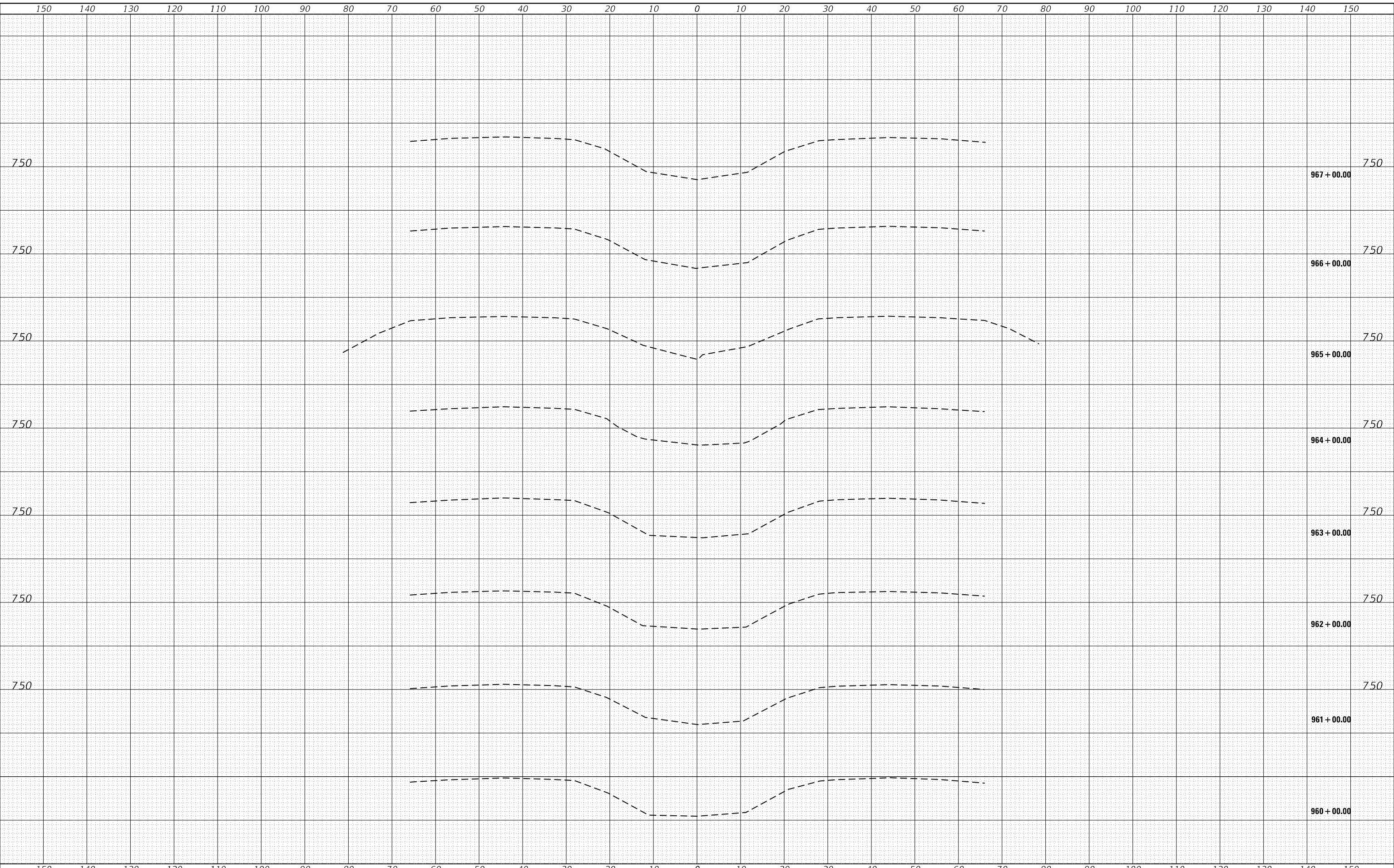
IL 117 SHALL REMAIN OPEN DURING THE PAVEMENT PATCH AT STA 8+79.95 TO 12+78.41. THERMOPLASTIC PAVEMENT MARKING SHALL NOT BE PLACED ON CONCRETE SURFACES.

FILE NAME =	USER NAME = jacobsmr	DESIGNED -	REVISED -	STATE OF ILLINOIS DEPARTMENT OF TRANSPORTATION	STAGING NOTES	F.A.I. RTE.	SECTION	COUNTY	TOTAL SHEETS	SHEET NO.	
p:\11084EBID\INTEG.illinois.gov\PI\DOT\Documents\DOT Offices\District 4\Projects\04-EBID\Drawings\Design\Staging.dgn	PLLOT SCALE = 80.0000' / in.	CHECKED -	REVISED -			74	(X3-16,17; 90-15)RS-5; (57-17)RS-4	TAZEWELL/WOODFORD/MCCLEAN	504	149	
Default	PLLOT DATE = 4/16/2018	DATE -	REVISED -			FAP 702	(IL 117)	ILLINOIS FED. AID PROJECT	CONTRACT NO. 68A79		
						SCALE:	SHEET	OF	SHEETS	STA.	TO

DATE	
BY	
FINAL SURVEY NO.	
SURVEYED PLOTTED AREAS CHECKED	
NOTE BOOK NO.	
TEMPLATE AREAS CHECKED	

DATE	
BY	
ORIGINAL SURVEY NO.	
SURVEYED PLOTTED AREAS CHECKED	
NOTE BOOK NO.	
TEMPLATE AREAS CHECKED	

MODEL: Defnair
 FILE NAME: D:\11108\EBID\INT\Ca Illinois\pwp\WIDOT\Documents\DOT Office\District 4\Projects\04_68A\96CAD\BsalCAD\sheet5x11\sheet.dgn



USER NAME = jacobsmr	DESIGNED -	REVISED -
	DRAWN -	REVISED -
PLOT SCALE = 20.0000 ' / in.	CHECKED -	REVISED -
PLOT DATE = 4/12/2018	DATE -	REVISED -

**STATE OF ILLINOIS
 DEPARTMENT OF TRANSPORTATION**

CROSS SECTIONS

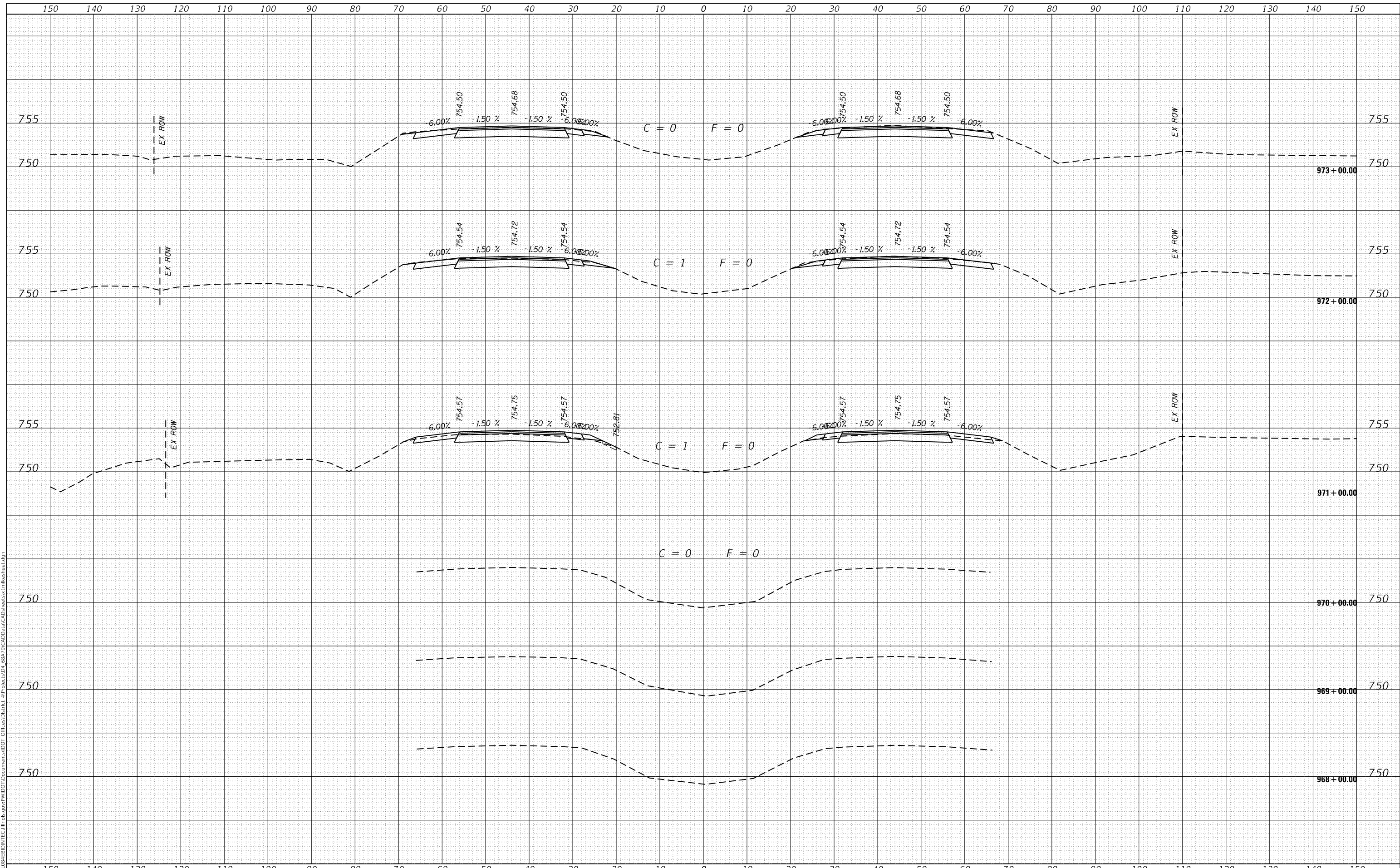
SCALE: SHEET OF SHEETS STA. 960+00.00 TO STA. 967+00.00

F.A.I. RTE.	SECTION	COUNTY	TOTAL SHEETS	SHEET NO.
74	(X3-16, 17; 90-15)RS-5; (57-17)RS-4	TAZEWELL/WOODFORD/MCCLEAN	504	278
FAP 702	CONTRACT NO. 68A79			
(IL 117)	ILLINOIS FED. AID PROJECT			

DATE	
BY	
SURVEYED	
PLOTTED	
TEMPLATE	
AREAS CHECKED	
FINAL SURVEY NO.	
NOTE BOOK NO.	
AREAS CHECKED	

DATE	
BY	
SURVEYED	
PLOTTED	
TEMPLATE	
AREAS CHECKED	
ORIGINAL SURVEY NO.	
NOTE BOOK NO.	
AREAS CHECKED	

MODEL: Defnair
 FILE NAME: D:\ILLINOIS\BID\INT\G:\Illinois\pwp\pwwd01\Documents\DOT\Documents\DOT\Office\District 4\Projects\04_68A\96CAD\Bsa\CAD\Sheet\4-17\Sheet.dgn



USER NAME = jacobsmr	DESIGNED -	REVISED -
	DRAWN -	REVISED -
PLOT SCALE = 20.0000' / in.	CHECKED -	REVISED -
PLOT DATE = 4/12/2018	DATE -	REVISED -

**STATE OF ILLINOIS
 DEPARTMENT OF TRANSPORTATION**

CROSS SECTIONS

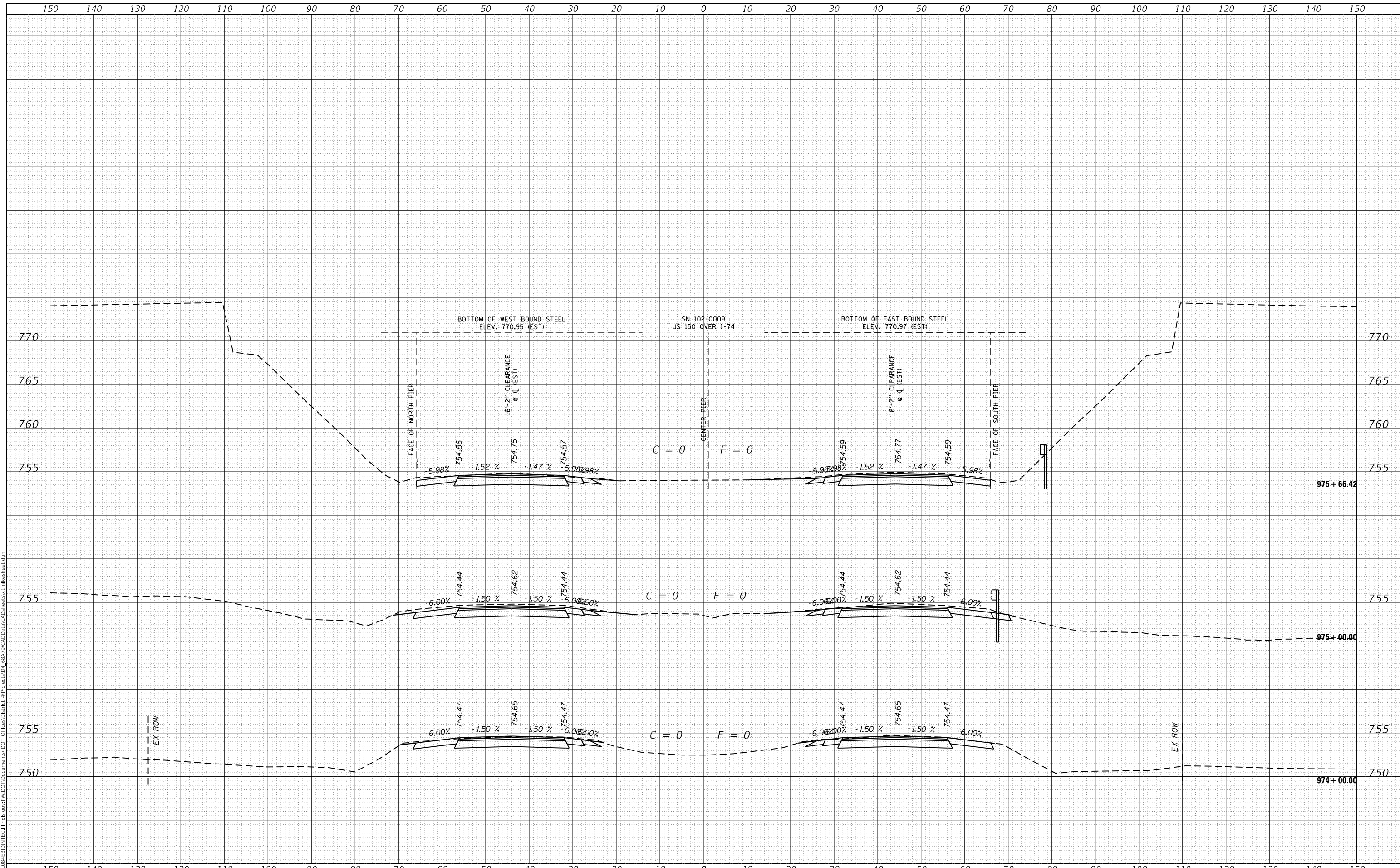
SCALE: SHEET OF SHEETS STA. 968+00.00 TO STA. 973+00.00

F.A.I. RTE.	SECTION	COUNTY	TOTAL SHEETS	SHEET NO.
74	(X3-16, 17, 90-15)RS-5; (57-17)RS-4	TAZEWELL/WOODFORD/ MCCLEAN	504	279
FAP 702	CONTRACT NO. 68A79			
(IL 117)	ILLINOIS FED. AID PROJECT			

DATE	
BY	
FINAL SURVEY	SURVEYED
NOTE BOOK	PLOTTED
NO.	TEMPLATE
	AREAS CHECKED

DATE	
BY	
ORIGINAL SURVEY	SURVEYED
NOTE BOOK	PLOTTED
NO.	TEMPLATE
	AREAS CHECKED

MODEL: Defnair
 FILE NAME: D:\ILLINOIS\BID\INT\CA\Illinois\pwp\WIDOT\Documents\DOT\Office\District 4\Projects\04_68A\90CAD\Bsal\CAD\sheetx.tbl\sheetx.dgn



USER NAME = jacobsmr	DESIGNED -	REVISED -
	DRAWN -	REVISED -
PLOT SCALE = 20.0000' / in.	CHECKED -	REVISED -
PLOT DATE = 4/12/2018	DATE -	REVISED -

**STATE OF ILLINOIS
DEPARTMENT OF TRANSPORTATION**

CROSS SECTIONS

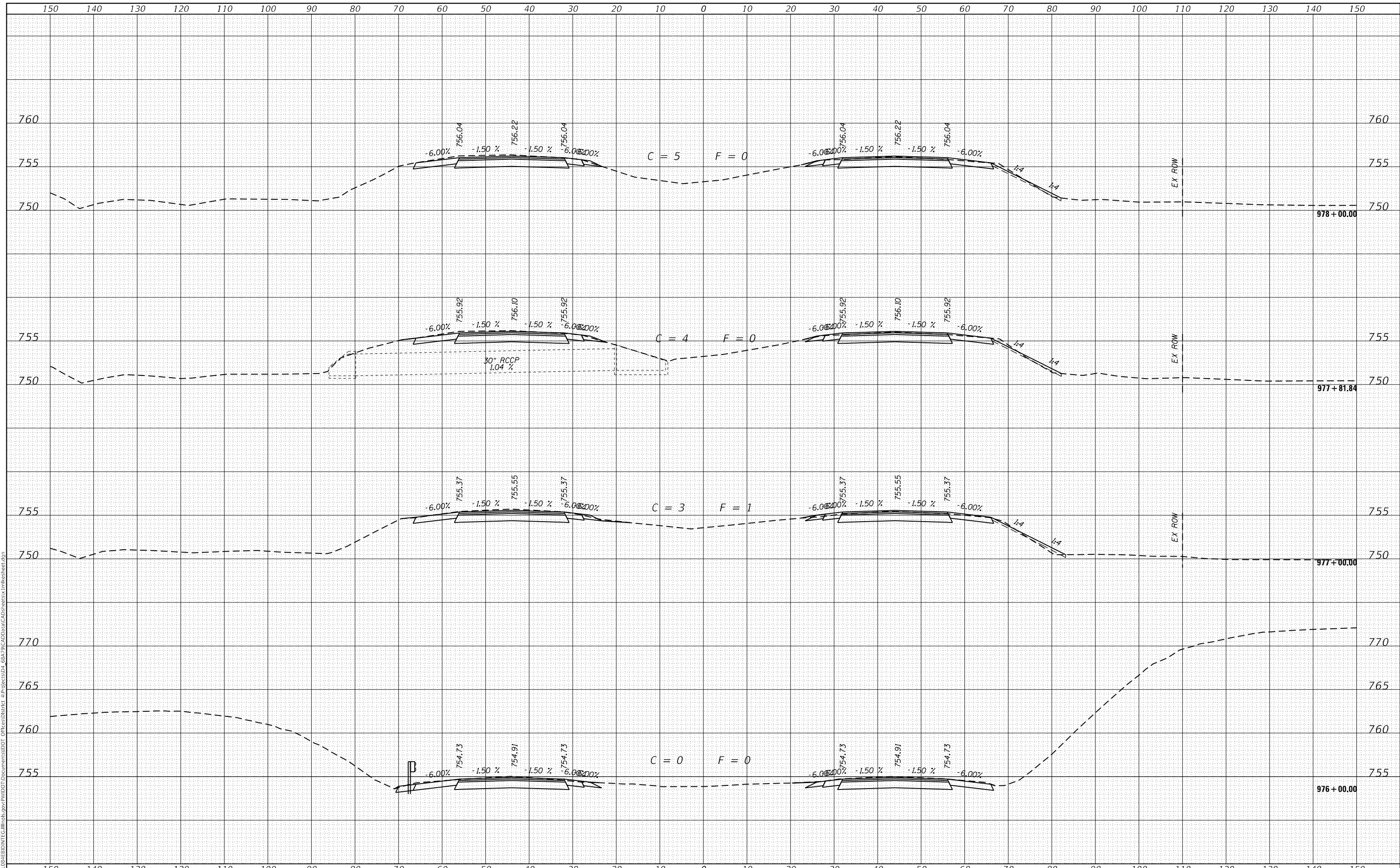
SCALE: SHEET OF SHEETS STA. 974+00.00 TO STA. 975+66.42

F.A.I. RTE.	SECTION	COUNTY	TOTAL SHEETS	SHEET NO.
74	(X3-16, 17, 90-15)RS-5; (57-17)RS-4	TAZEWELL/WOODFORD/ MCCLEAN	504	280
FAP 702	CONTRACT NO. 68A79			
(IL 117)	ILLINOIS FED. AID PROJECT			

DATE	
BY	
SURVEYED	
PLOTTED	
TEMPLATE	
AREAS CHECKED	
NO.	
FINAL SURVEY	
NOTE BOOK	
AREAS CHECKED	
NO.	

DATE	
BY	
SURVEYED	
PLOTTED	
TEMPLATE	
AREAS CHECKED	
NO.	
ORIGINAL SURVEY	
NOTE BOOK	
AREAS CHECKED	
NO.	

MODEL: Defa01r
FILE NAME: D:\11108\EBID\NTC\Illinois\pwp\11108\pwp\11108.dwg
PROJECT: I:\Projects\04_68A79\CAD\Drawn\CAD\sheet5x11\sheet5x11.dwg

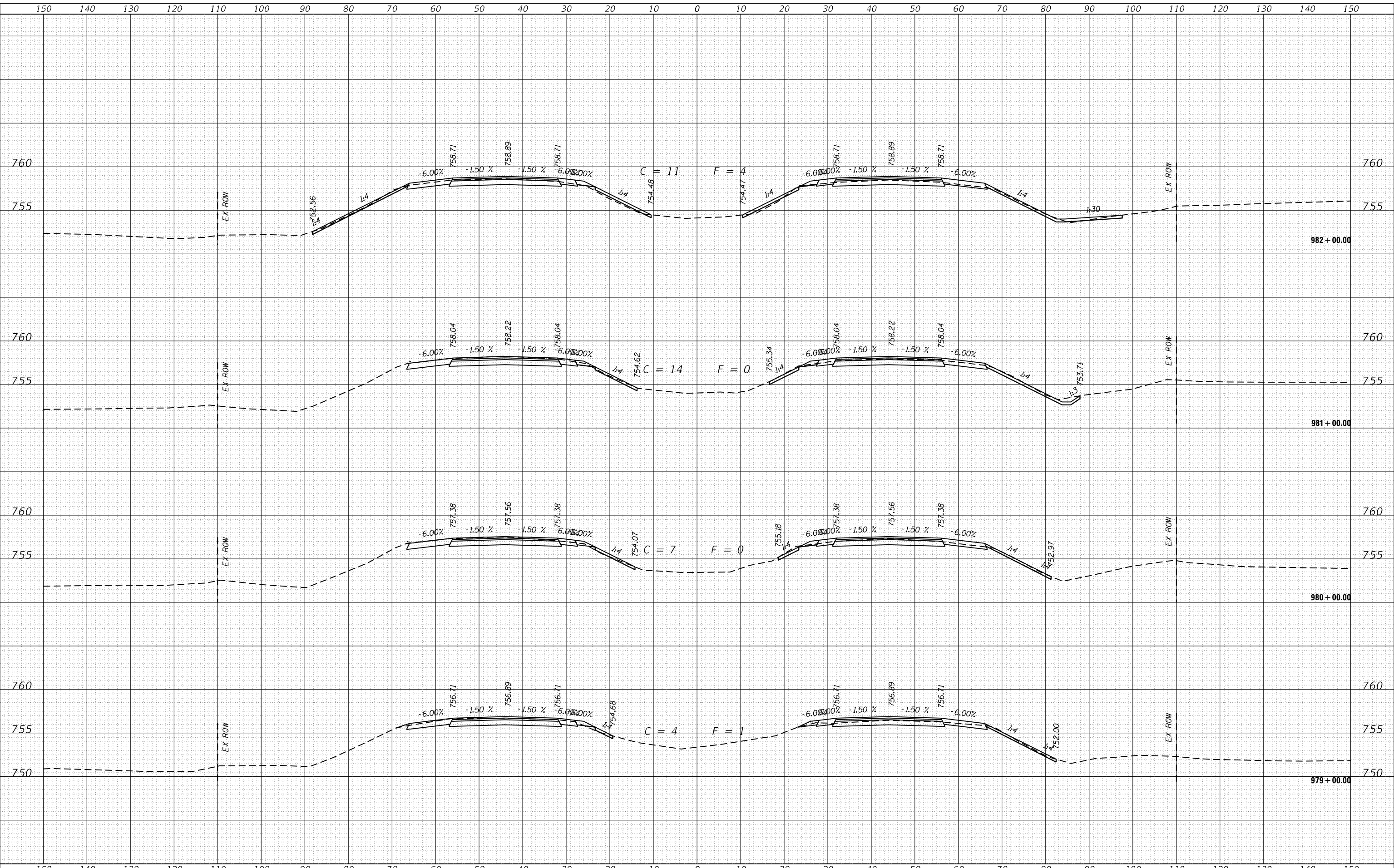


USER NAME = jacobsmr	DESIGNED -	REVISED -	<p align="center">STATE OF ILLINOIS DEPARTMENT OF TRANSPORTATION</p>		<p align="center">CROSS SECTIONS</p>		F.A.I. RTE. 74	SECTION (X3-16, 17, 90-15)RS-5; (57-17)RS-4	COUNTY TAZEWELL/WOODFORD/MCCLENNAN	TOTAL SHEETS 504	SHEET NO. 281			
PLOT SCALE = 20.0000' / in.	CHECKED -	REVISED -					FAP 702	CONTRACT NO. 68A79						
PLOT DATE = 4/12/2018	DATE -	REVISED -					SCALE:	SHEET	OF	SHEETS	STA. 976+00.00	TO STA. 978+00.00	ILLINOIS FED. AID PROJECT	(IL 117)
<p align="right">REVISED SHEET 4-17-18</p>														

DATE	
BY	
SURVEYED	
PLOTTED	
TEMPLATE	
AREAS CHECKED	
FINAL SURVEY	
NOTE BOOK	
NO.	

DATE	
BY	
SURVEYED	
PLOTTED	
TEMPLATE	
AREAS CHECKED	
ORIGINAL SURVEY	
NOTE BOOK	
NO.	

MODEL: Defnair
 FILE NAME: D:\ILLINOIS\BID\INT\G:\Illinois\pwp\WIDOT\Documents\1107\Documents\1107\Drawings\1107\110701\110701.dwg
 PROJECT: 68A79CAD\Drawn\CAD\sheet5x11\sheet5x11.dwg



USER NAME = jacobsnr	DESIGNED -	REVISED -
	DRAWN -	REVISED -
PLOT SCALE = 20.0000' / in.	CHECKED -	REVISED -
PLOT DATE = 4/12/2018	DATE -	REVISED -

**STATE OF ILLINOIS
DEPARTMENT OF TRANSPORTATION**

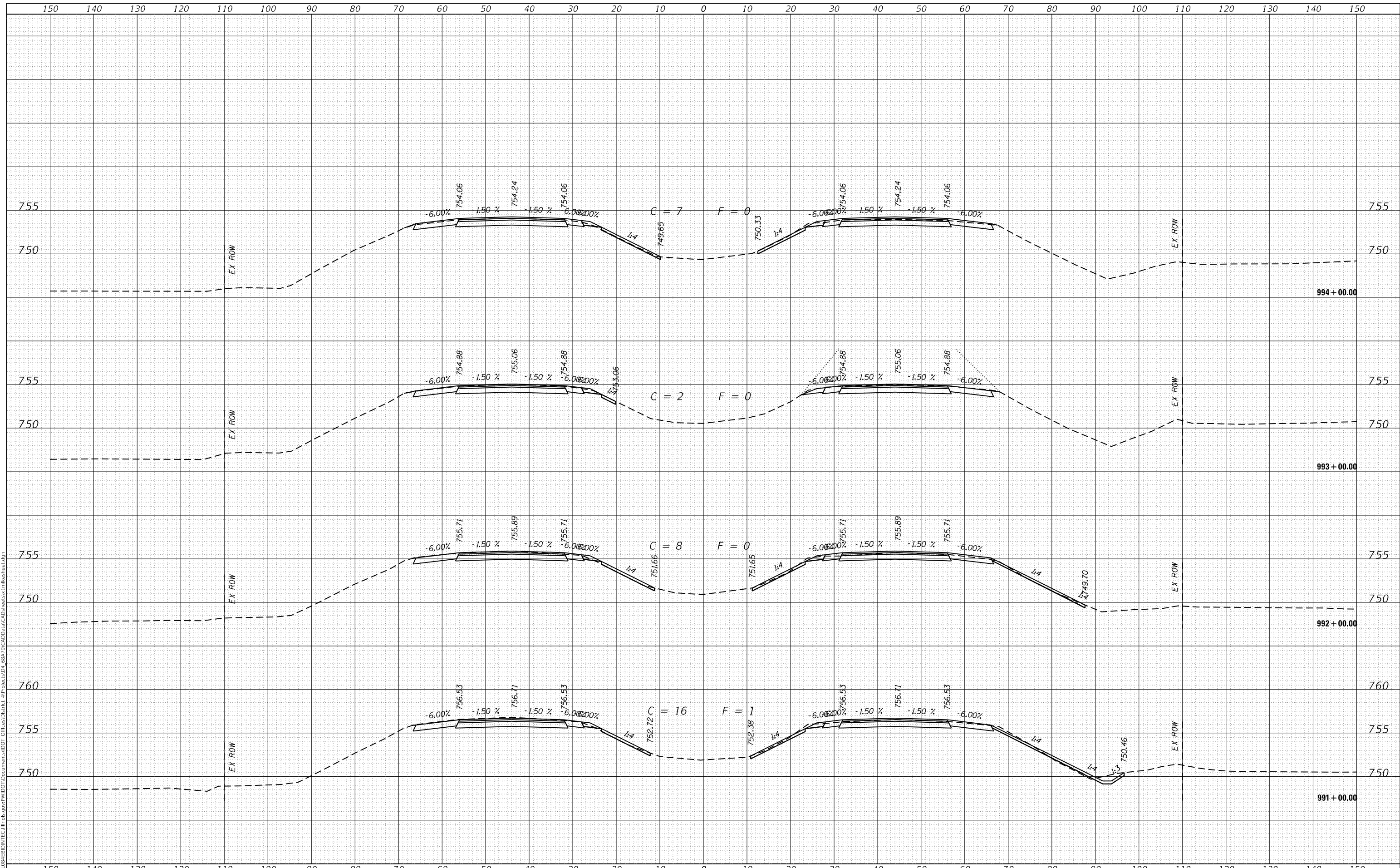
CROSS SECTIONS	
SCALE:	SHEET OF SHEETS
STA. 979+00.00	TO STA. 982+00.00

F.A.I. RTE.	SECTION	COUNTY	TOTAL SHEETS	SHEET NO.
74	(X3-16, 17, 90-15)RS-5; (57-17)RS-4	TAZEWELL/WOODFORD/ MCLEAN	504	282
FAP 702	CONTRACT NO. 68A79			
(IL 117)	ILLINOIS FED. AID PROJECT			

DATE	
BY	
FINAL SURVEY	SURVEYED
NOTE BOOK	PLOTTED
NO.	TEMPLATE
	AREAS CHECKED
	AREAS CHECKED

DATE	
BY	
ORIGINAL SURVEY	SURVEYED
NOTE BOOK	PLOTTED
NO.	TEMPLATE
	AREAS CHECKED
	AREAS CHECKED

MODEL: Defnair
 FILE NAME: D:\Illinois\pwr\pwwd01\Documents\DOT\Documents\DOT\Illinois\pwr\pwwd01\Documents\DOT\Illinois\pwr\pwwd01\Projects\04_68A\90CAD\DrawCAD\Sheet54.tbl\Sheet54.dwg



USER NAME = jacobsmr	DESIGNED -	REVISED -
	DRAWN -	REVISED -
PLOT SCALE = 20.0000' / in.	CHECKED -	REVISED -
PLOT DATE = 4/12/2018	DATE -	REVISED -

**STATE OF ILLINOIS
DEPARTMENT OF TRANSPORTATION**

CROSS SECTIONS

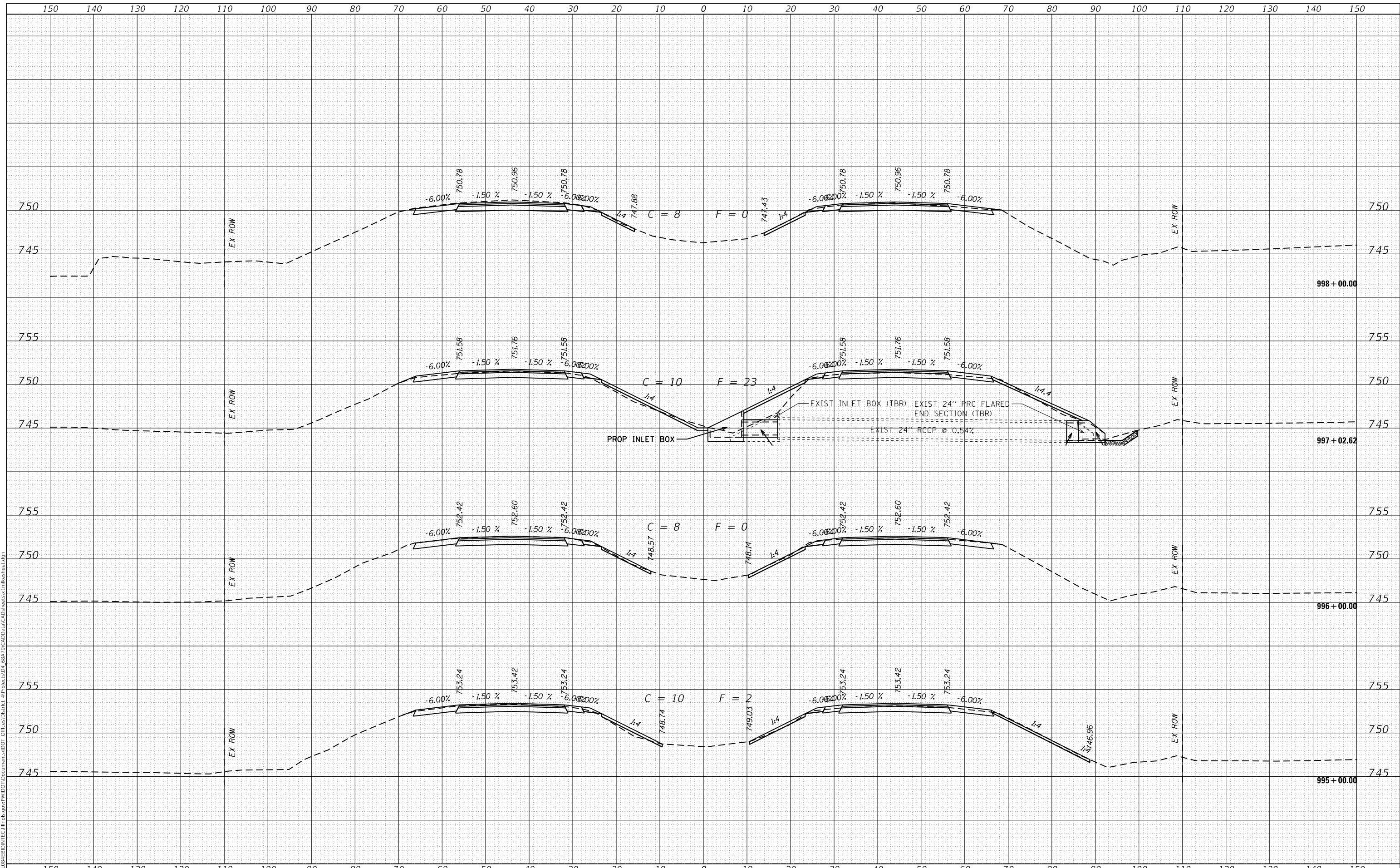
SCALE: SHEET OF SHEETS STA. 991+00.00 TO STA. 994+00.00

F.A.I. RTE.	SECTION	COUNTY	TOTAL SHEETS	SHEET NO.
74	(X3-16, 17, 90-15)RS-5; (57-17)RS-4	TAZEWELL / WOODFORD / MCCLELLAN	504	285
FAP 702	CONTRACT NO. 68A79			
(IL 117)	ILLINOIS FED. AID PROJECT			

DATE	
BY	
FINAL SURVEY	SURVEYED
NOTE BOOK	PLOTTED
NO.	TEMPLATE
	AREAS CHECKED

DATE	
BY	
ORIGINAL SURVEY	SURVEYED
NOTE BOOK	PLOTTED
NO.	TEMPLATE
	AREAS CHECKED

MODEL: Defnair
 FILE NAME: D:\work\84816\INTEC\Illinois\pwp\WIDOT\Documents\DOT Office\District 4\Projects\04_68A\99CAD\Bsa\CAD\sheetx.tbl\sheet.dgn



USER NAME = jacobsmr	DESIGNED -	REVISED -
	DRAWN -	REVISED -
PLOT SCALE = 20.0000' / in.	CHECKED -	REVISED -
PLOT DATE = 4/12/2018	DATE -	REVISED -

**STATE OF ILLINOIS
 DEPARTMENT OF TRANSPORTATION**

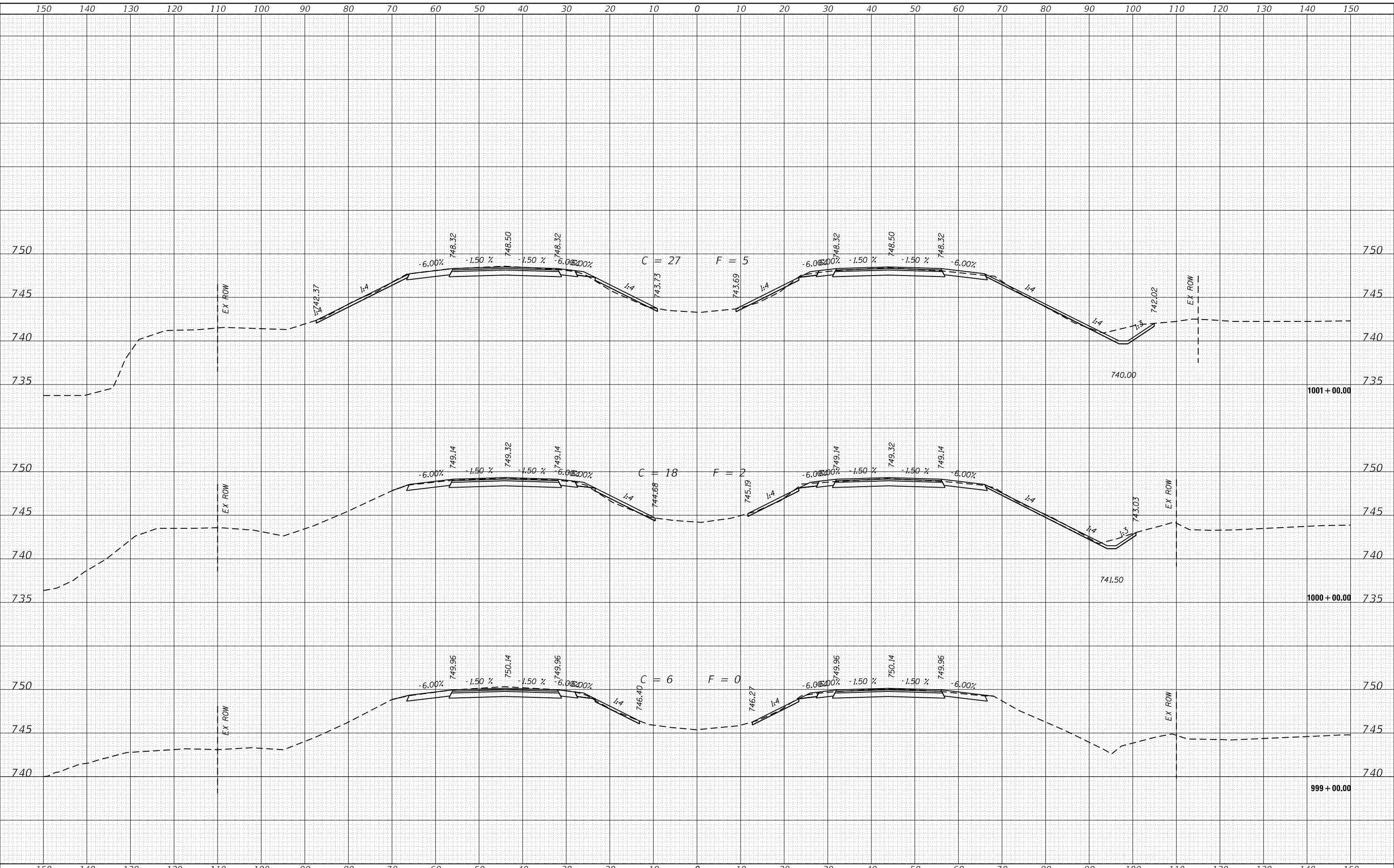
CROSS SECTIONS	
SCALE:	SHEET OF SHEETS
STA. 995+00.00	TO STA. 998+00.00

F.A.I. RTE. 74	SECTION (X3-16, 17; 90-15)RS-5; (57-17)RS-4	COUNTY TAZEWELL/WOODFORD/MCCLEEN	TOTAL SHEETS 504	SHEET NO. 286
FAP 702	CONTRACT NO. 68A79			
(IL 117)	ILLINOIS FED. AID PROJECT			

FINAL SURVEY NO.	SURVEYED	DATE
NOTE BOOK	PLOTTED	BY
AREAS CHECKED	TEMPLATE	
	AREAS CHECKED	

ORIGINAL SURVEY NO.	SURVEYED	DATE
NOTE BOOK	PLOTTED	BY
AREAS CHECKED	TEMPLATE	
	AREAS CHECKED	

MODEL: Defnair
 FILE NAME: D:\Illinois\BID\INT\G:\Illinois\pwp\WIDOT\Documents\DOT\Office\District 4\Projects\04_68A\9\CAD\Draw\CAD\Sheet\ex\117\Sheet.dgn



USER NAME = jacobsmr	DESIGNED -	REVISED -
PLOT SCALE = 20.0000' / in.	DRAWN -	REVISED -
PLOT DATE = 4/12/2018	CHECKED -	REVISED -
	DATE -	REVISED -

**STATE OF ILLINOIS
DEPARTMENT OF TRANSPORTATION**

CROSS SECTIONS

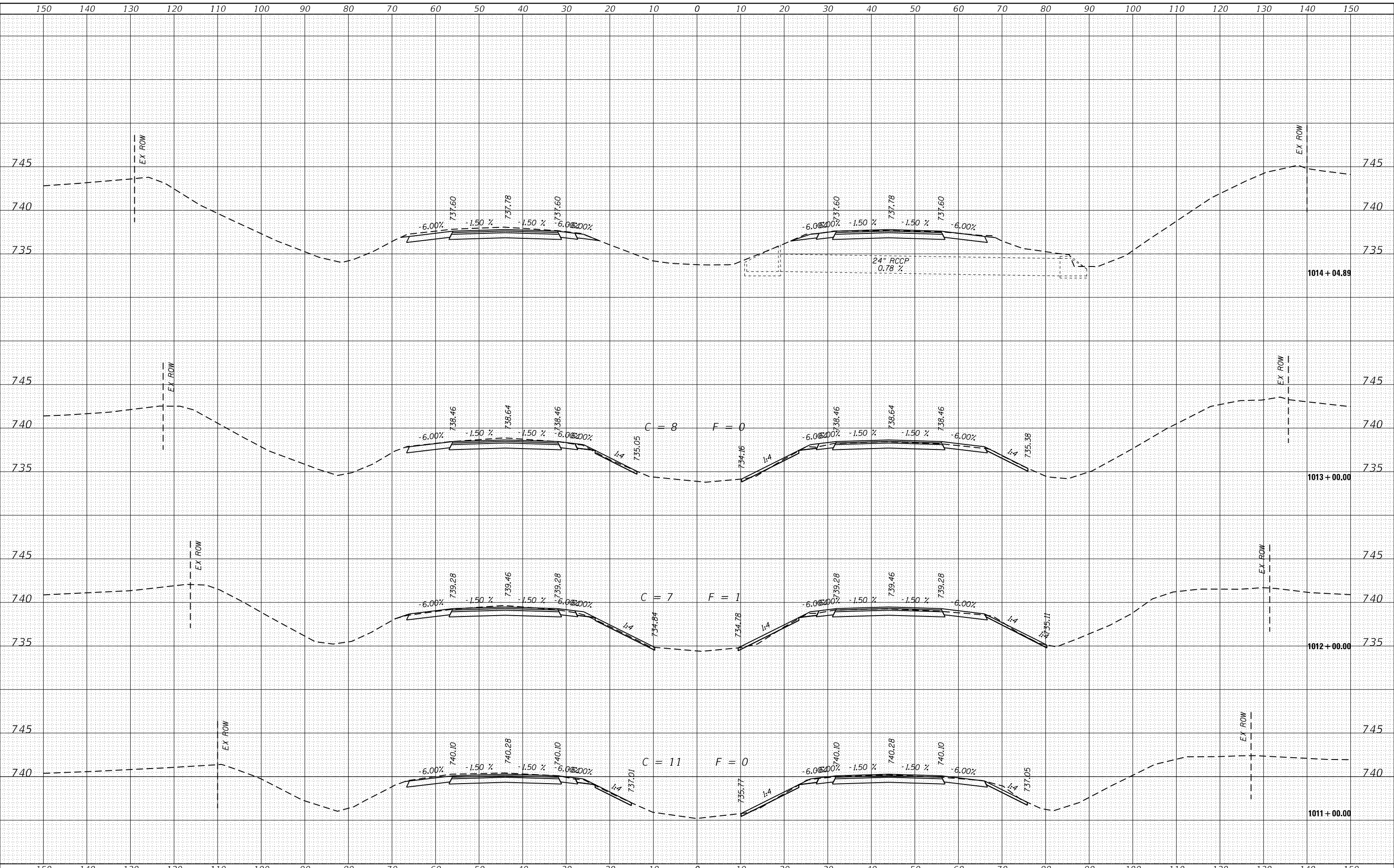
SCALE: SHEET OF SHEETS STA. 999+00.00 TO STA. 1001+00.00

F.A.I. RTE. 74	SECTION (X3-16, 17; 90-15IRS-5; 57-17IRS-4)	COUNTY TAZEWELL/WOODFORD/MCCLELLAN	TOTAL SHEETS 504	SHEET NO. 287
FAP 702 (IL 117)	CONTRACT NO. 68A79			
ILLINOIS FED. AID PROJECT				

DATE	
BY	
SURVEYED	
PLOTTED	
TEMPLATE	
NOTE BOOK	
AREAS CHECKED	
NO.	

DATE	
BY	
SURVEYED	
PLOTTED	
TEMPLATE	
NOTE BOOK	
AREAS CHECKED	
NO.	

MODEL: Defaul
FILE NAME: D:\I\Illinois\pww\DOT\Documents\DOT\Office\District 4\Projects\04_68A\9\CAD\Draw\CAD\sheetx\IllRsheet.dgn



USER NAME = jacobsmr	DESIGNED -	REVISED -
	DRAWN -	REVISED -
PLOT SCALE = 20.0000' / in.	CHECKED -	REVISED -
PLOT DATE = 4/12/2018	DATE -	REVISED -

**STATE OF ILLINOIS
DEPARTMENT OF TRANSPORTATION**

CROSS SECTIONS

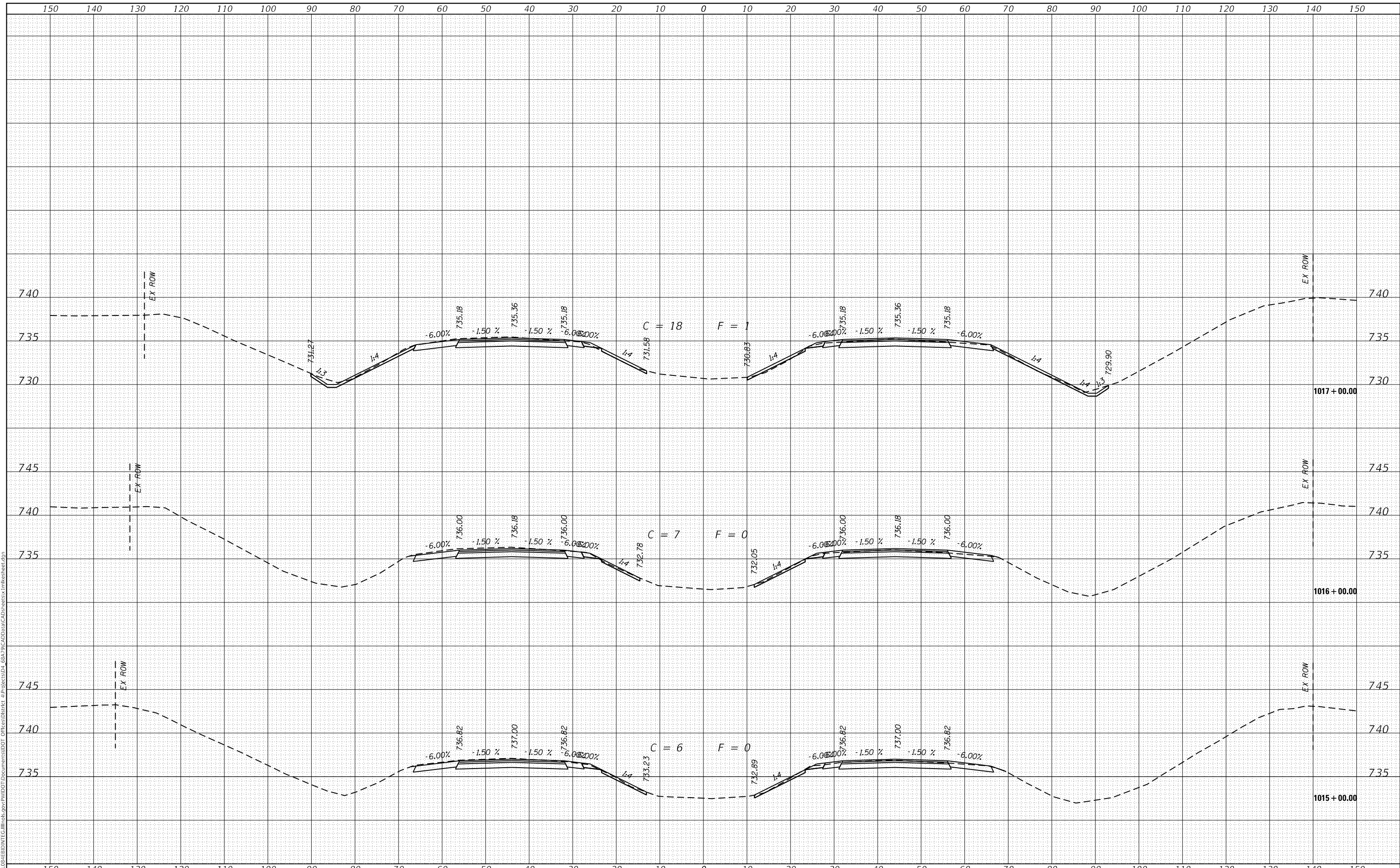
SCALE: SHEET OF SHEETS STA. 1011+00.00 TO STA. 1014+04.89

F.A.I. RTE.	SECTION	COUNTY	TOTAL SHEETS	SHEET NO.
74	(X3-16, 17, 90-15)RS-5; (57-17)RS-4	TAZEWELL/WOODFORD/ MCCLENNAN	504	291
FAP 702	CONTRACT NO. 68A79			
(IL 117)	ILLINOIS FED. AID PROJECT			

DATE	
BY	
FINAL SURVEY	SURVEYED
NOTE BOOK	PLOTTED
NO.	TEMPLATE
	AREAS CHECKED

DATE	
BY	
ORIGINAL SURVEY	SURVEYED
NOTE BOOK	PLOTTED
NO.	TEMPLATE
	AREAS CHECKED

MODEL: Defaulr
 FILE NAME: D:\ILLINOIS\BID\INT\G:\Illinois\pwp\pwwd01\Documents\DOT Office\District 4\Project\04_68A\9\CAD\Draw\CAD\Sheet\4-17\Sheet.dwg



USER NAME = jacobsmr	DESIGNED -	REVISED -
	DRAWN -	REVISED -
PLOT SCALE = 20.0000' / in.	CHECKED -	REVISED -
PLOT DATE = 4/12/2018	DATE -	REVISED -

**STATE OF ILLINOIS
DEPARTMENT OF TRANSPORTATION**

CROSS SECTIONS

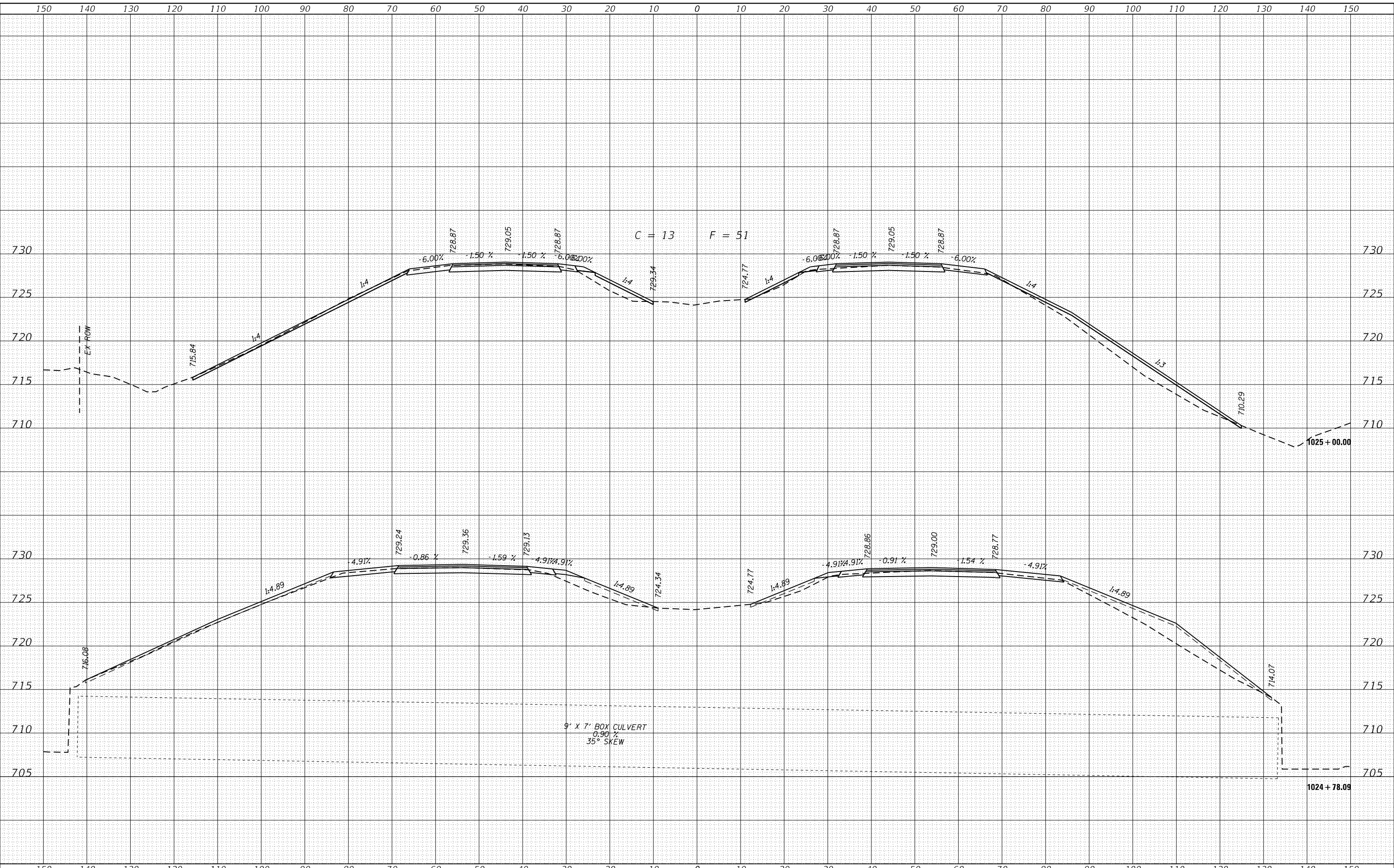
SCALE: SHEET OF SHEETS STA. 1015+00.00 TO STA. 1017+00.00

F.A.I. RTE.	SECTION	COUNTY	TOTAL SHEETS	SHEET NO.
74	(X3-16, 17, 90-15)RS-5; (57-17)RS-4	TAZEWELL/WOODFORD/ MCCLEAN	504	292
FAP 702	CONTRACT NO. 68A79			
(IL 117)	ILLINOIS FED. AID PROJECT			

DATE	
BY	
FINAL SURVEY	SURVEYED
NOTE BOOK	PLOTTED
NO.	TEMPLATE
	AREAS CHECKED

DATE	
BY	
ORIGINAL SURVEY	SURVEYED
NOTE BOOK	PLOTTED
NO.	TEMPLATE
	AREAS CHECKED

MODEL: Defaulr
 FILE NAME: D:\ILLINOIS\BID\INT\G:\Illinois\pwp\WIDOT\Documents\DOT\Office\District 4\Projects\04_68A\9\CAD\Draw\CAD\sheetx\Illsheet.dgn



USER NAME = jacobsmr	DESIGNED -	REVISED -
	DRAWN -	REVISED -
PLOT SCALE = 20.0000' / in.	CHECKED -	REVISED -
PLOT DATE = 4/12/2018	DATE -	REVISED -

**STATE OF ILLINOIS
 DEPARTMENT OF TRANSPORTATION**

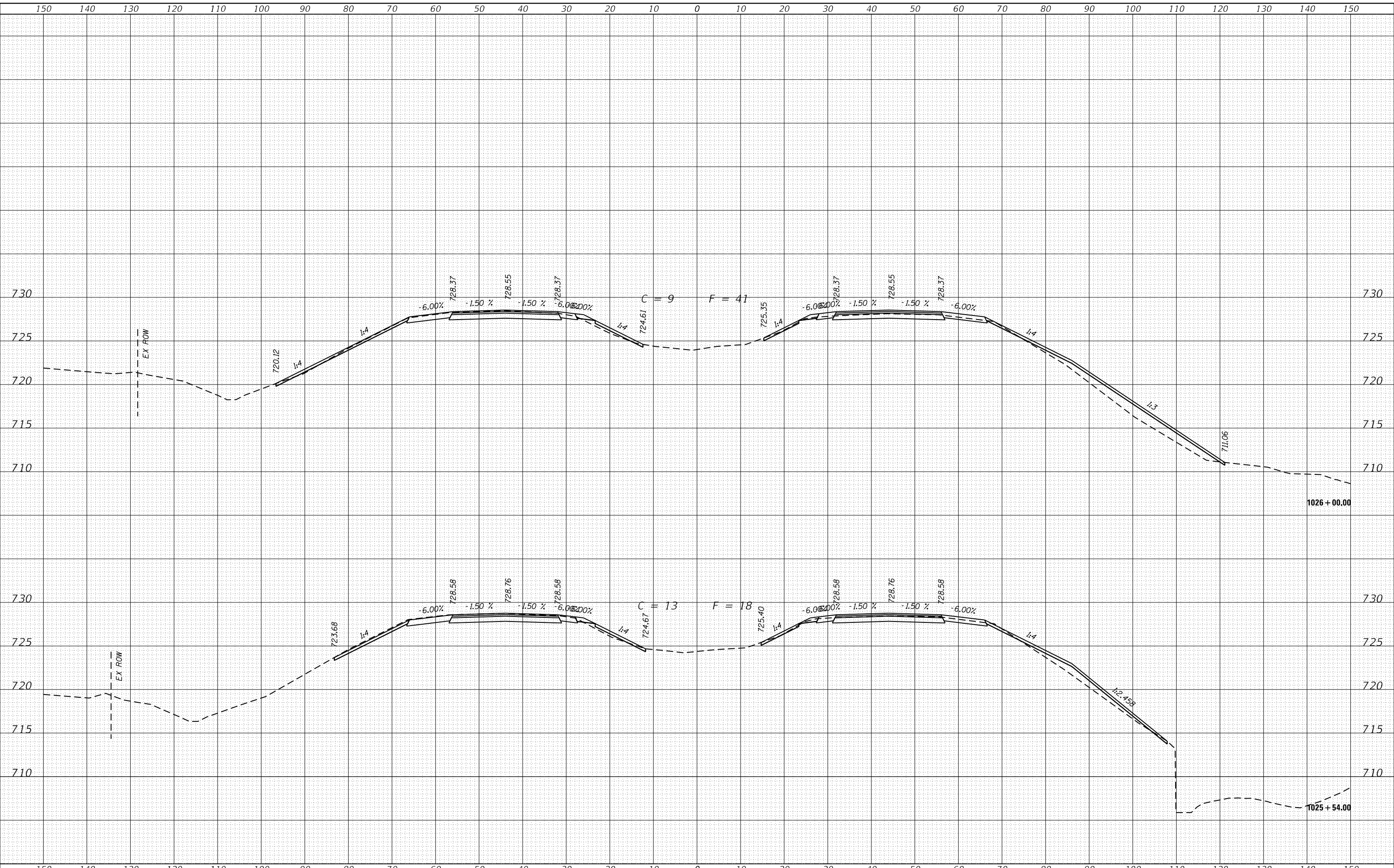
CROSS SECTIONS	
SCALE:	SHEET OF SHEETS STA. 1024+78.09 TO STA. 1025+00.00

F.A.I. RTE. 74	SECTION (X3-16, 17, 90-15)RS-5; (57-17)RS-4	COUNTY TAZEWELL/WOODFORD/MCCLELLAN	TOTAL SHEETS 504	SHEET NO. 296
FAP 702 (IL 117)	ILLINOIS FED. AID PROJECT		CONTRACT NO. 68A79	

FINAL SURVEY NO.	SURVEYED	DATE
NOTE BOOK	PLOTTED	
AREAS CHECKED	TEMPLATE	
	AREAS CHECKED	

ORIGINAL SURVEY NO.	SURVEYED	DATE
NOTE BOOK	PLOTTED	
AREAS CHECKED	TEMPLATE	
	AREAS CHECKED	

MODEL: Defnair
 FILE NAME: D:\w\1108\EBID\INT\CA\Illinois\pwp\DOT\Documents\DOT\Office\District 4\Projects\04_68A\9\CAD\Draw\CAD\Sheet\CA\Sheet.dwg



USER NAME = jacobsmr	DESIGNED -	REVISED -
	DRAWN -	REVISED -
PLOT SCALE = 20.0000' / in.	CHECKED -	REVISED -
PLOT DATE = 4/12/2018	DATE -	REVISED -

**STATE OF ILLINOIS
 DEPARTMENT OF TRANSPORTATION**

CROSS SECTIONS

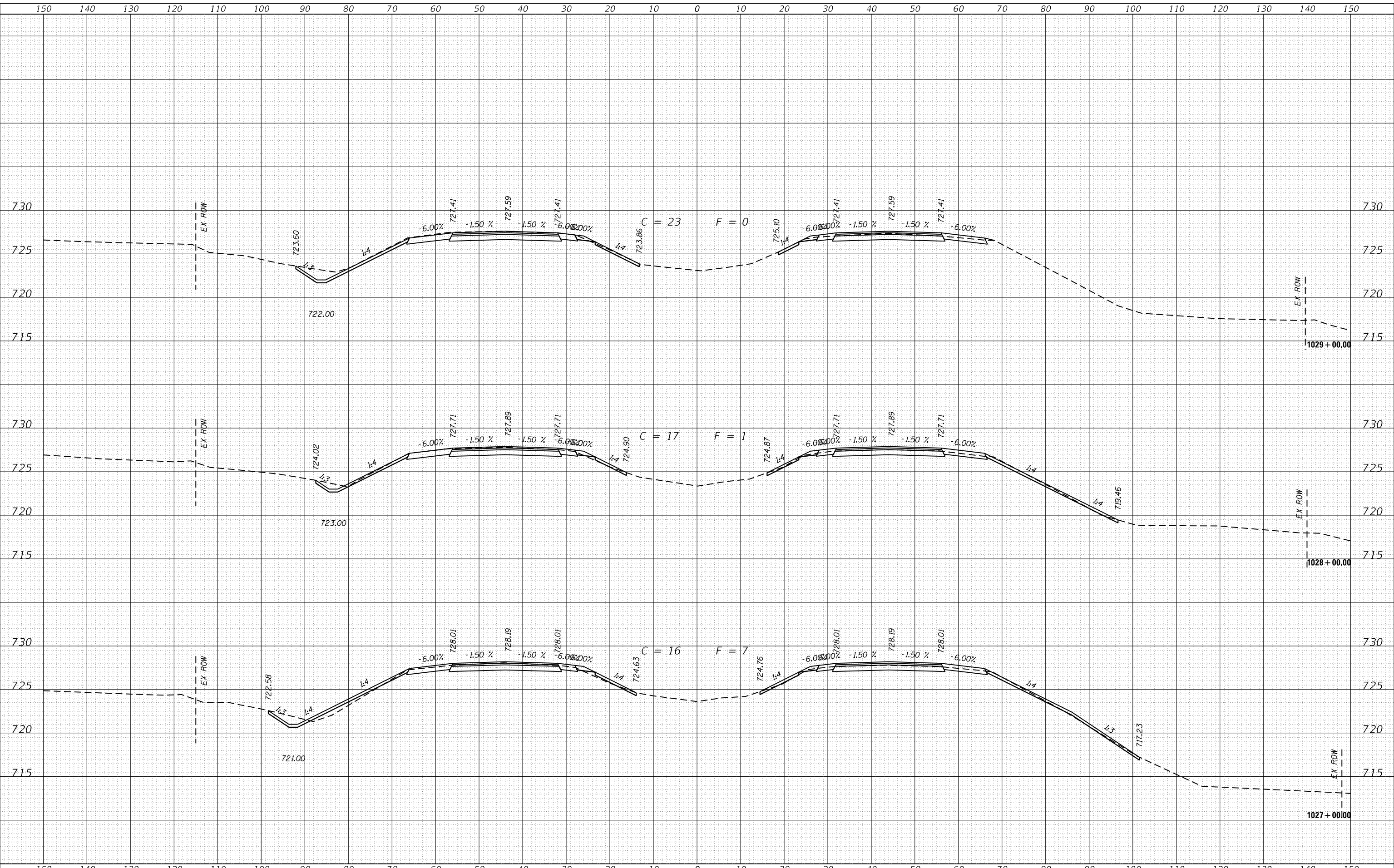
SCALE: SHEET OF SHEETS STA. 1025+54.00 TO STA. 1026+00.00

F.A.I. RTE. 74	SECTION (X3-16, 17; 90-15)RS-5; (57-17)RS-4	COUNTY TAZEWELL/WOODFORD/MCCLEAN	TOTAL SHEETS 504	SHEET NO. 297
FAP 702 (IL 117)	CONTRACT NO. 68A79			
ILLINOIS FED. AID PROJECT				

DATE	
BY	
FINAL SURVEY NO.	
SURVEYED PLOTTED	
TEMPLATE AREAS CHECKED	
NOTE BOOK	
AREAS CHECKED	

DATE	
BY	
ORIGINAL SURVEY NO.	
SURVEYED PLOTTED	
TEMPLATE AREAS CHECKED	
NOTE BOOK	
AREAS CHECKED	

MODEL: Defnair
 FILE NAME: D:\11108\EBID\INT\G:\Illinois\pwp\WDDT\Documents\DOT\Office\District 4\Projects\04_68A79\CAD\Draw\CAD\Sheet\4-17\Sheet.dgn



USER NAME = jacobsmr	DESIGNED -	REVISED -
	DRAWN -	REVISED -
PLOT SCALE = 20.0000' / in.	CHECKED -	REVISED -
PLOT DATE = 4/12/2018	DATE -	REVISED -

**STATE OF ILLINOIS
DEPARTMENT OF TRANSPORTATION**

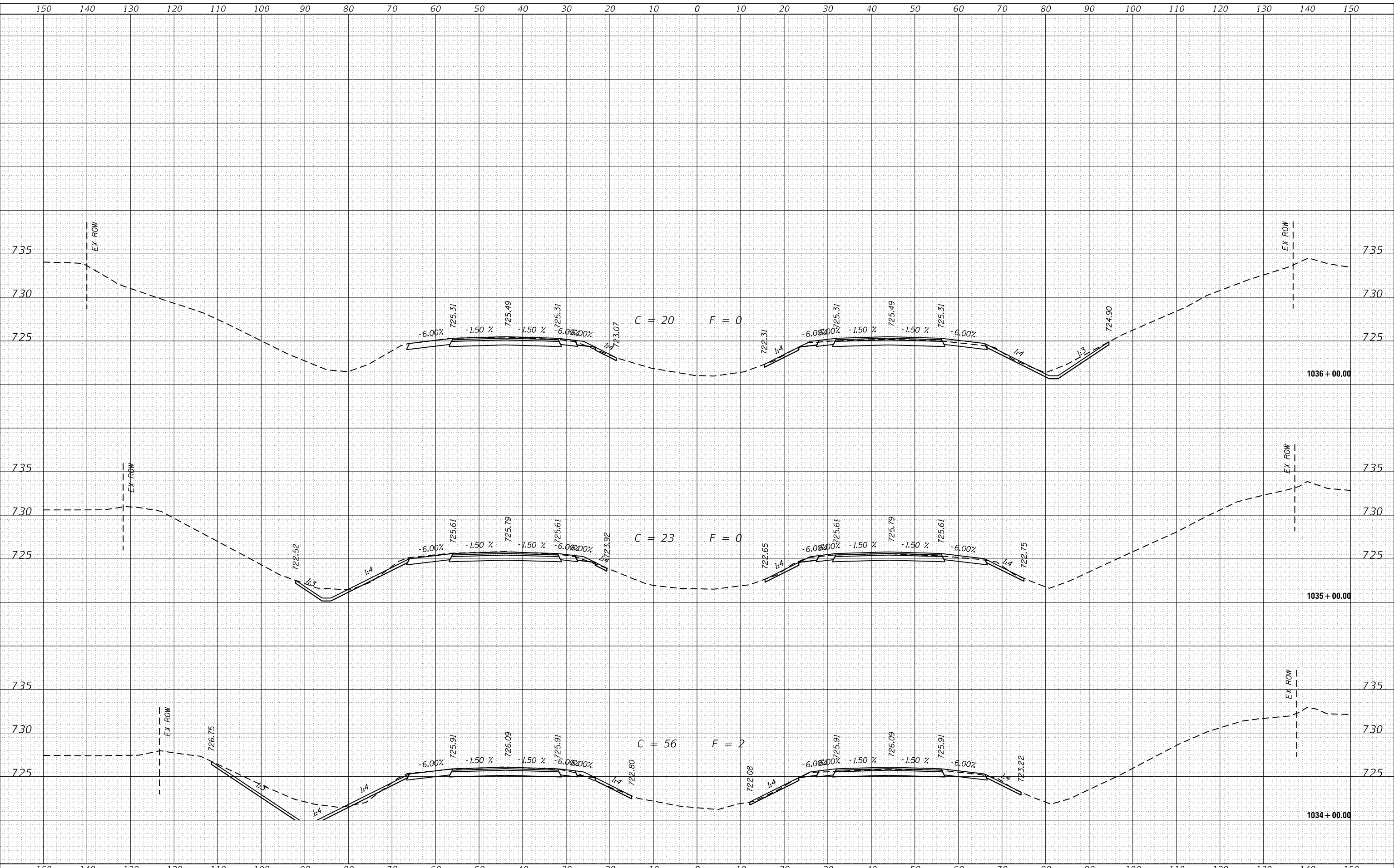
CROSS SECTIONS	
SCALE:	SHEET OF SHEETS
STA. 1027+00.00 TO STA. 1029+00.00	

F.A.I. RTE. 74	SECTION (X3-16, 17; 90-15)RS-5; (57-17)RS-4	COUNTY TAZEWELL/WOODFORD/MCCLELLAN	TOTAL SHEETS 504	SHEET NO. 298
FAP 702	CONTRACT NO. 68A79			
(IL 117)	ILLINOIS FED. AID PROJECT			

FINAL SURVEY NO.	SURVEYED	DATE
NOTE BOOK	PLOTTED	BY
TEMPLATE	AREAS CHECKED	
AREAS CHECKED		

ORIGINAL SURVEY NO.	SURVEYED	DATE
NOTE BOOK	PLOTTED	BY
TEMPLATE	AREAS CHECKED	
AREAS CHECKED		

MODEL: Defnair
 FILE NAME: D:\ILLINOIS\BID\INT\G:\Illinois\pwp\WIDOT\Documents\1007\Documents\1007\1034+00\1034+00.dwg
 PROJECT: 1034+00



USER NAME = jacobsmr	DESIGNED -	REVISD -
	DRAWN -	REVISD -
PLOT SCALE = 20.0000' / in.	CHECKED -	REVISD -
PLOT DATE = 4/12/2018	DATE -	REVISD -

**STATE OF ILLINOIS
 DEPARTMENT OF TRANSPORTATION**

SCALE:		SHEET	OF	SHEETS	STA. 1034+00.00	TO STA. 1036+00.00
--------	--	-------	----	--------	-----------------	--------------------

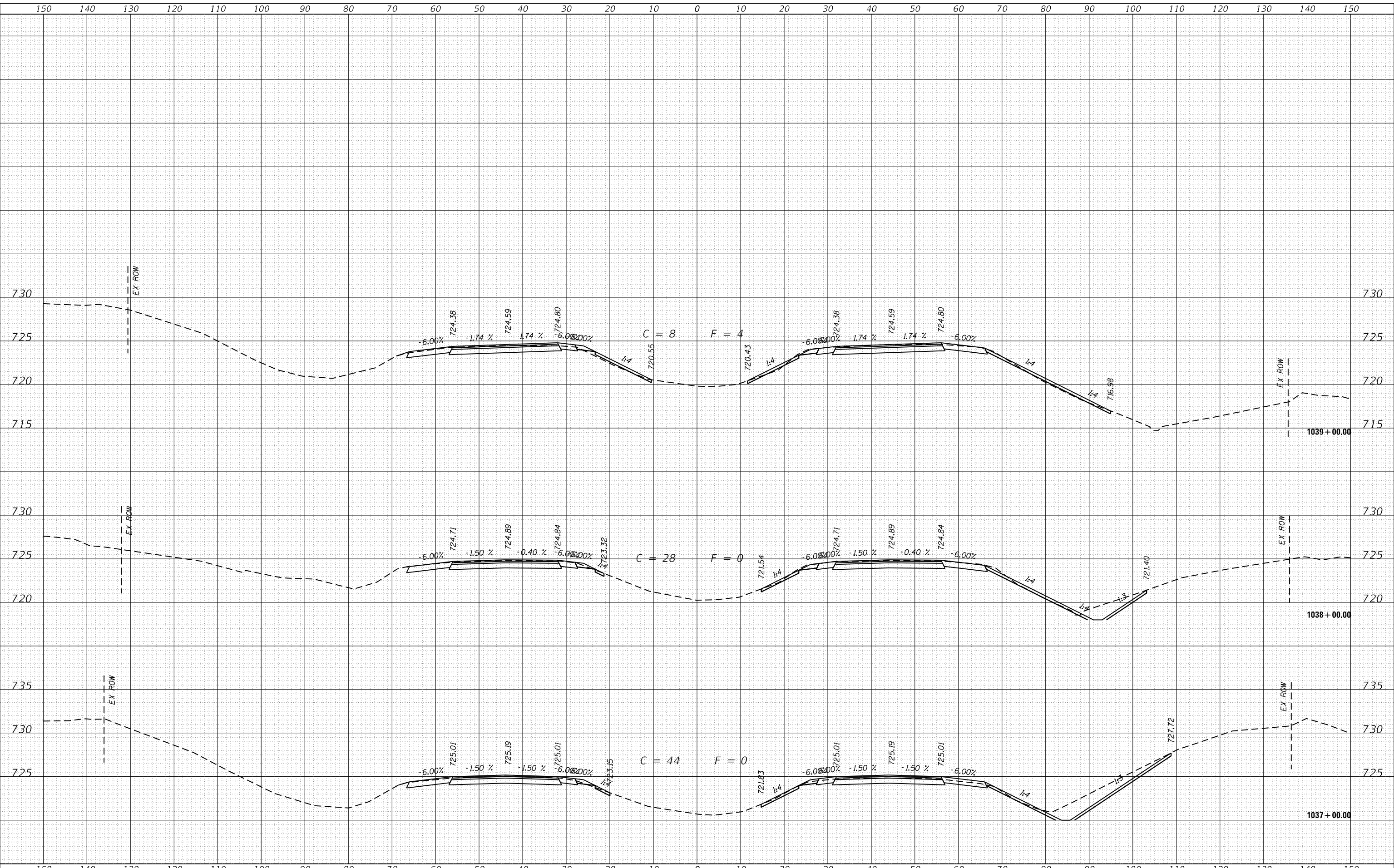
CROSS SECTIONS

F.A.I. RTE. 74	SECTION (X3-16, 17, 90-15)RS-5; (57-17)RS-4	COUNTY TAZEWELL/WOODFORD/MCCLELLAN	TOTAL SHEETS 504	SHEET NO. 301
FAP 702 (IL 117)	CONTRACT NO. 68A79			ILLINOIS FED. AID PROJECT

FINAL SURVEY NO.	SURVEYED	DATE
NOTE BOOK NO.	PLOTTED	
AREAS CHECKED	TEMPLATE	
	AREAS CHECKED	

ORIGINAL SURVEY NO.	SURVEYED	DATE
NOTE BOOK NO.	PLOTTED	
AREAS CHECKED	TEMPLATE	
	AREAS CHECKED	

MODEL: Defnair
 FILE NAME: D:\ILLINOIS\BID\INT\G:\Illinois\pwp\WIDOT\Documents\1007\Documents\1007\1037+00\1037+00.dwg
 PROJECT: 04_68A\9\CAD\Draw\CAD\Sheet\4-17-18.dwg



USER NAME = jacobsmr	DESIGNED -	REVISED -
	DRAWN -	REVISED -
PLOT SCALE = 20.0000' / in.	CHECKED -	REVISED -
PLOT DATE = 4/12/2018	DATE -	REVISED -

**STATE OF ILLINOIS
DEPARTMENT OF TRANSPORTATION**

CROSS SECTIONS

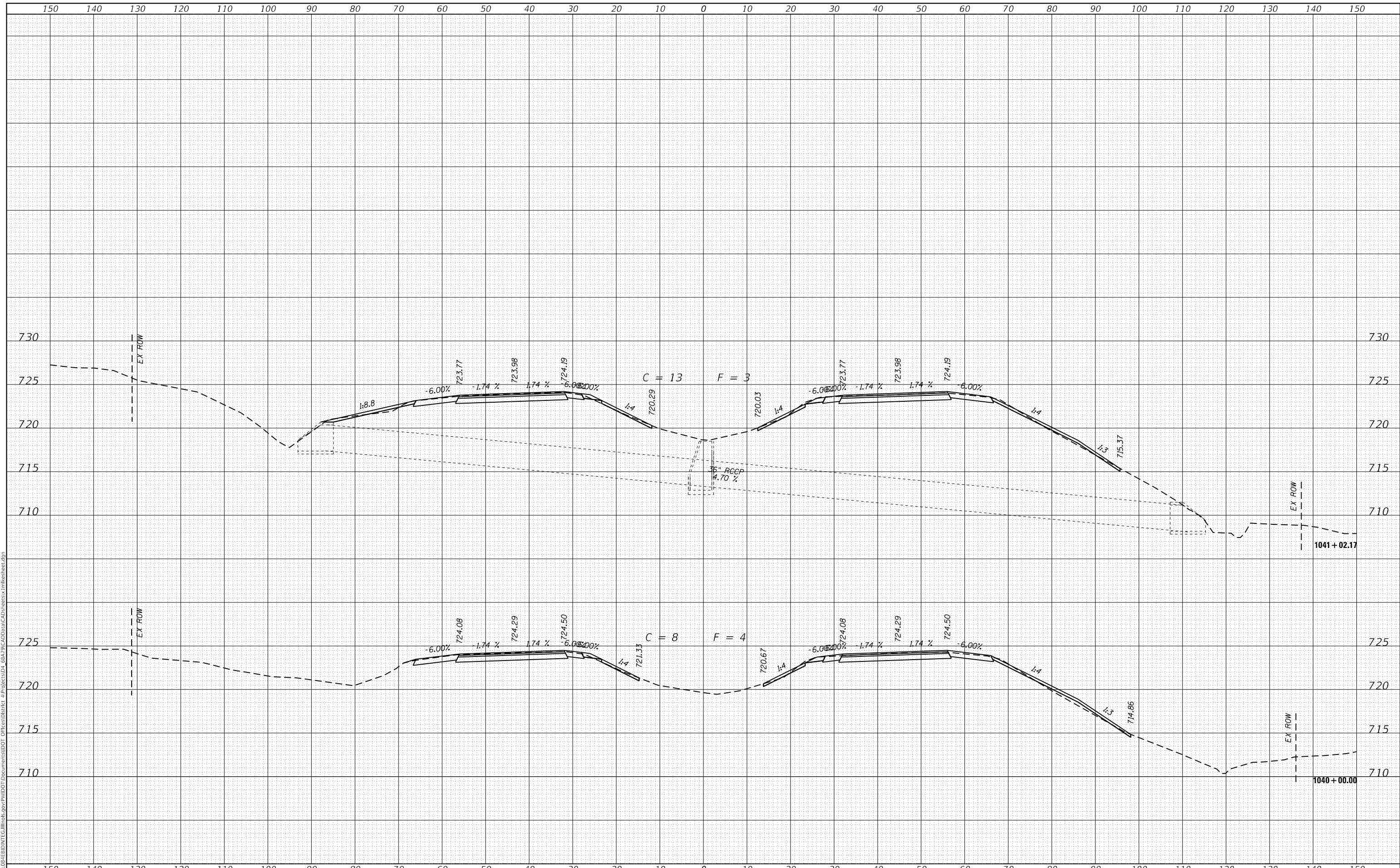
SCALE: SHEET OF SHEETS STA. 1037+00.00 TO STA. 1039+00.00

F.A.I. RTE. 74	SECTION (X3-16, 17; 90-15)RS-5; (57-17)RS-4	COUNTY TAZEWELL/WOODFORD/MCCLELLAN	TOTAL SHEETS 504	SHEET NO. 302
FAP 702	CONTRACT NO. 68A79			
(IL 117)	ILLINOIS FED. AID PROJECT			

FINAL SURVEY NO.	SURVEYED	DATE
NOTE BOOK	PLOTTED	
AREAS CHECKED	TEMPLATE	
	AREAS CHECKED	

ORIGINAL SURVEY NO.	SURVEYED	DATE
NOTE BOOK	PLOTTED	
AREAS CHECKED	TEMPLATE	
	AREAS CHECKED	

MODEL: Defnair
 FILE NAME: D:\work\8481\BID\INT\CA\Illinois\pwp\WIDOT\Documents\DOT\Office\District 4\Projects\04_68A\9\CAD\Drawn\CAD\sheet5x11\sheet5.dgn



USER NAME = jacobsmr	DESIGNED -	REVISED -
	DRAWN -	REVISED -
PLOT SCALE = 20.0000' / in.	CHECKED -	REVISED -
PLOT DATE = 4/12/2018	DATE -	REVISED -

**STATE OF ILLINOIS
DEPARTMENT OF TRANSPORTATION**

CROSS SECTIONS

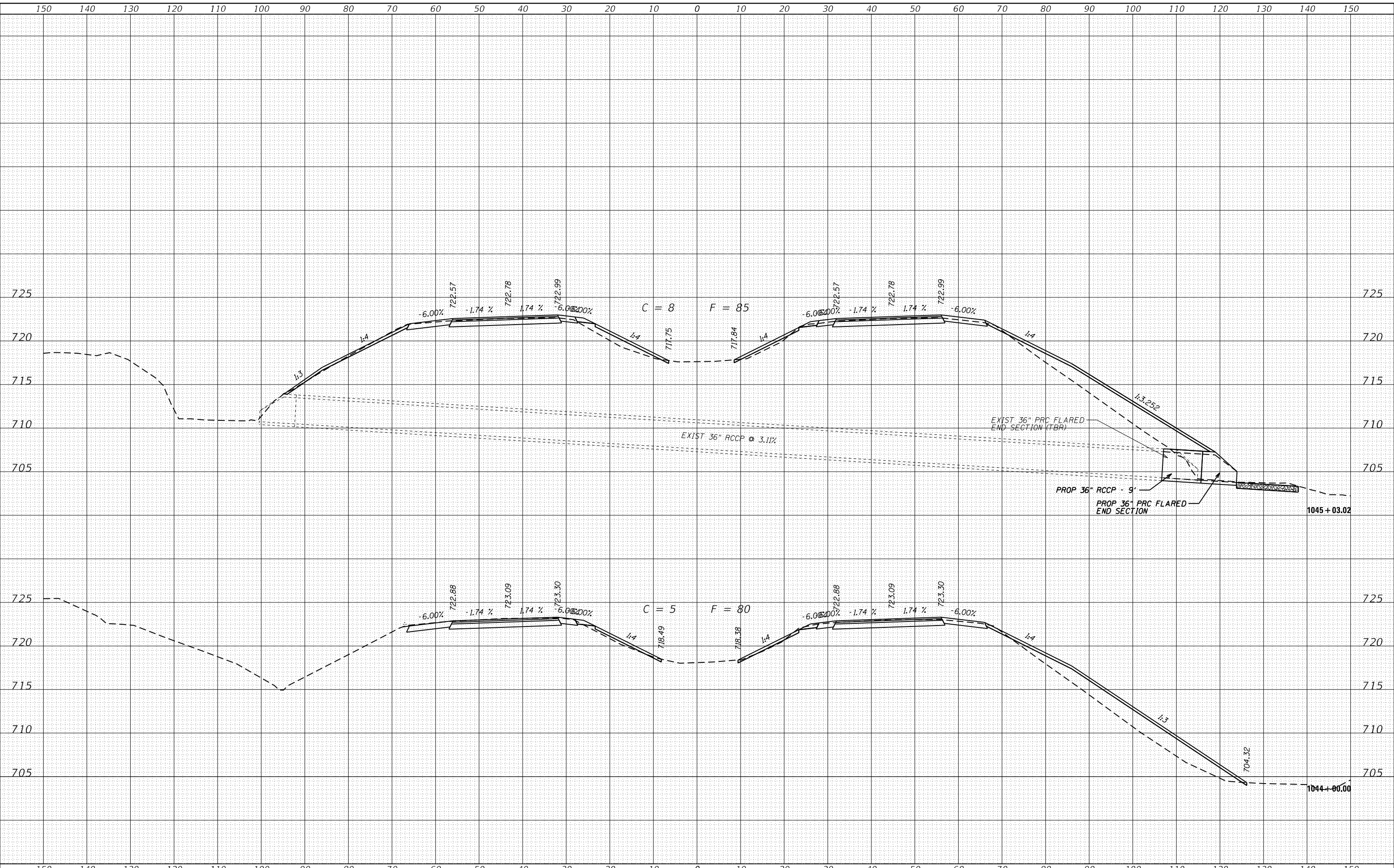
SCALE: SHEET OF SHEETS STA. 1040+00.00 TO STA. 1041+02.17

F.A.I. RTE.	SECTION	COUNTY	TOTAL SHEETS	SHEET NO.
74	(X3-16, 17; 90-15)RS-5; (57-17)RS-4	TAZEWELL/WOODFORD/MCCLENNAN	504	303
FAP 702	CONTRACT NO. 68A79			
(IL 117)	ILLINOIS FED. AID PROJECT			

DATE	
BY	
FINAL SURVEY	SURVEYED
NOTE BOOK	PLOTTED
NO.	TEMPLATE
	AREAS CHECKED
	AREAS CHECKED

DATE	
BY	
ORIGINAL SURVEY	SURVEYED
NOTE BOOK	PLOTTED
NO.	TEMPLATE
	AREAS CHECKED
	AREAS CHECKED

MODEL: Defaulr
 FILE NAME: D:\11108\BID\INT\G:\Illinois\pwp\DOT Documents\DOT Office\District 4\Projects\04_68A\9\CAD\Draw\CAD\sheetx.tbl\sheetx.dwg



USER NAME = jacobsmr	DESIGNED -	REVISED -
	DRAWN -	REVISED -
PLOT SCALE = 20.0000' / in.	CHECKED -	REVISED -
PLOT DATE = 4/12/2018	DATE -	REVISED -

**STATE OF ILLINOIS
 DEPARTMENT OF TRANSPORTATION**

SCALE:		SHEET	OF	SHEETS	STA. 1044+00.00	TO STA. 1045+03.02
--------	--	-------	----	--------	-----------------	--------------------

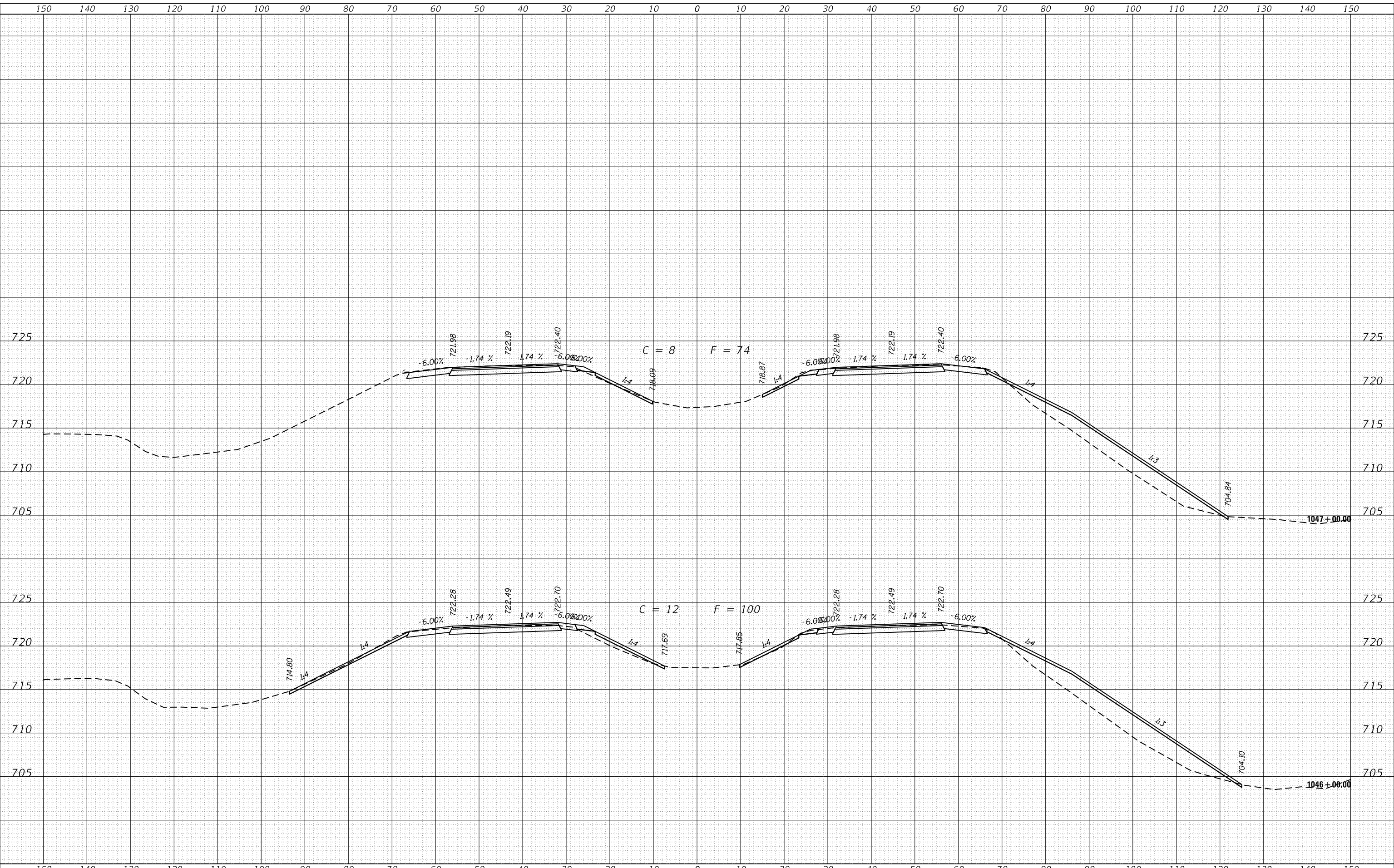
CROSS SECTIONS

F.A.I. RTE. 74	SECTION (X3-16, 17, 90-15)RS-5; (57-17)RS-4	COUNTY TAZEWELL/WOODFORD/MCCLEAY	TOTAL SHEETS 504	SHEET NO. 305
FAP 702	CONTRACT NO. 68A79			
(IL 117)	ILLINOIS FED. AID PROJECT			

FINAL SURVEY NO.	SURVEYED	DATE
NOTE BOOK	PLOTTED	
AREAS CHECKED	TEMPLATE	
	AREAS CHECKED	

ORIGINAL SURVEY NO.	SURVEYED	DATE
NOTE BOOK	PLOTTED	
AREAS CHECKED	TEMPLATE	
	AREAS CHECKED	

MODEL: Defnair
 FILE NAME: D:\11108\BID\INT\CA\Illinois\pwp\WIDOT\Documents\DOT Office\District 4\Projects\04_68A\9\CAD\Draw\CAD\sheet5x11\sheet5.dgn



USER NAME = jacobsmr	DESIGNED -	REVISED -
	DRAWN -	REVISED -
PLOT SCALE = 20.0000' / in.	CHECKED -	REVISED -
PLOT DATE = 4/12/2018	DATE -	REVISED -

**STATE OF ILLINOIS
 DEPARTMENT OF TRANSPORTATION**

CROSS SECTIONS

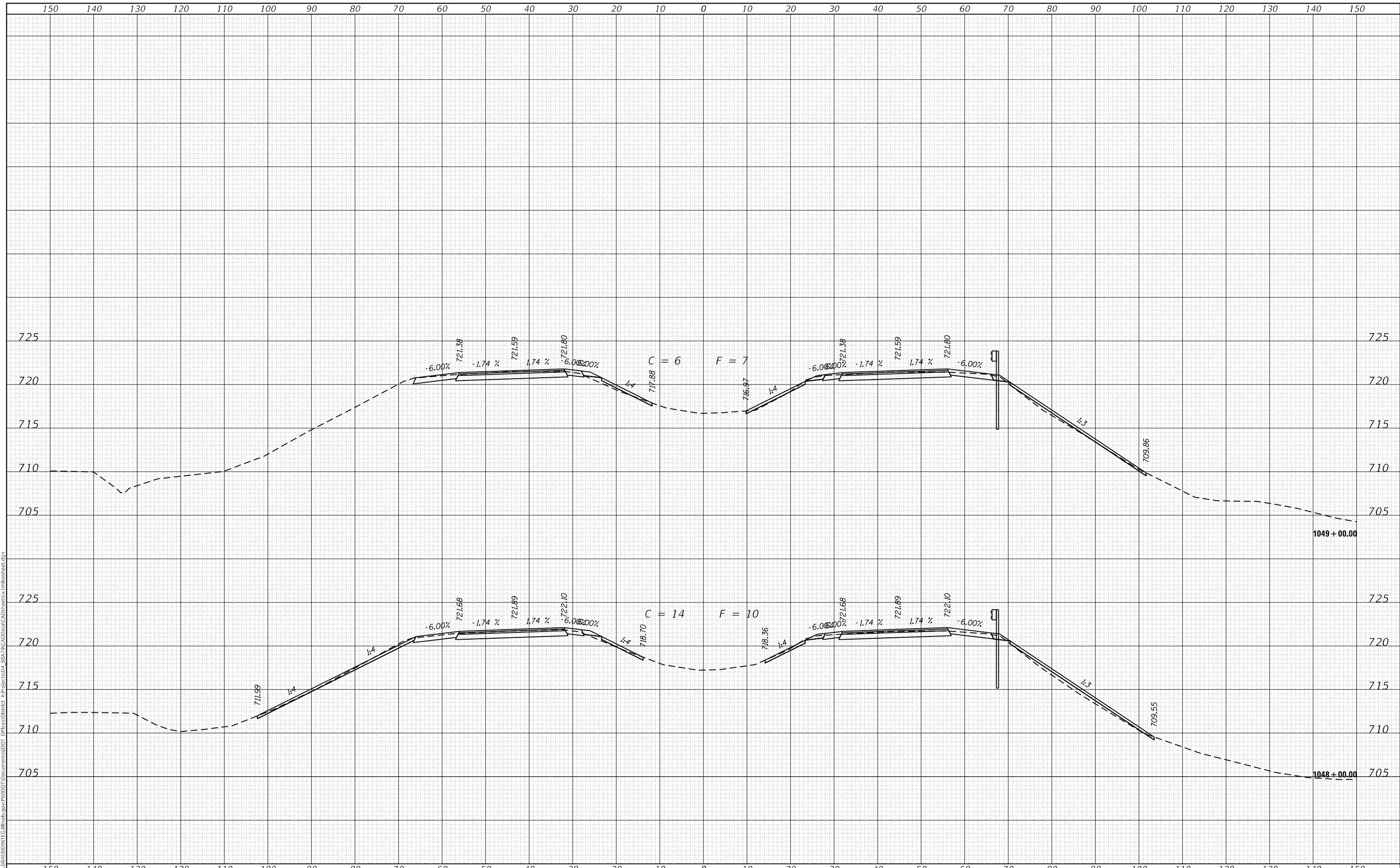
SCALE: SHEET OF SHEETS STA. 1046+00.00 TO STA. 1047+00.00

F.A.I. RTE. 74	SECTION (X3-16, 17; 90-15)RS-5; (57-17)RS-4	COUNTY TAZEWELL/WOODFORD/MCCLELLAN	TOTAL SHEETS 504	SHEET NO. 306
FAP 702 (IL 117)	CONTRACT NO. 68A79			
ILLINOIS FED. AID PROJECT				

DATE	
BY	
FINAL SURVEY	SURVEYED
NOTE BOOK	PLOTTED
NO.	TEMPLATE
	AREAS CHECKED
	AREAS CHECKED

DATE	
BY	
ORIGINAL SURVEY	SURVEYED
NOTE BOOK	PLOTTED
NO.	TEMPLATE
	AREAS CHECKED
	AREAS CHECKED

MODEL: Defnair
 FILE NAME: D:\ILLINOIS\BID\INT\CA\Illinois\pwp\WIDOT\Documents\DOT\Office\District 4\Projects\04_68A\9\CAD\Draw\CAD\sheet5x.in\sheet5x.in



USER NAME = jacobsmr	DESIGNED -	REVISED -
	DRAWN -	REVISED -
PLOT SCALE = 20.0000' / in.	CHECKED -	REVISED -
PLOT DATE = 4/12/2018	DATE -	REVISED -

**STATE OF ILLINOIS
 DEPARTMENT OF TRANSPORTATION**

CROSS SECTIONS

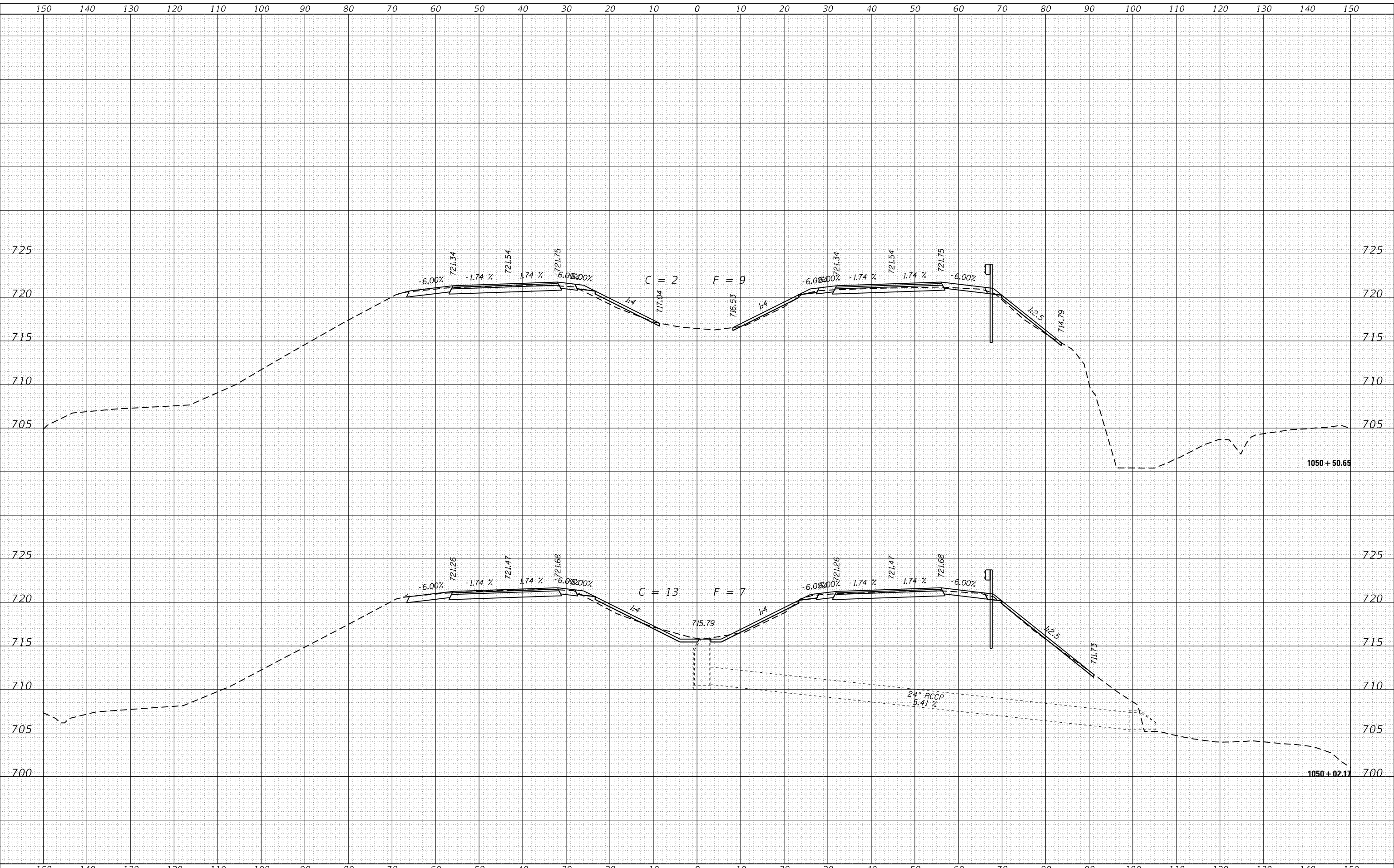
SCALE: SHEET OF SHEETS STA. 1048+00.00 TO STA. 1049+00.00

F.A.I. RTE.	SECTION	COUNTY	TOTAL SHEETS	SHEET NO.
74	(X3-16, 17, 90-15)RS-5; (57-17)RS-4	TAZEWELL/WOODFORD/ MCCLEAN	504	307
FAP 702	CONTRACT NO. 68A79			
(IL 117)	ILLINOIS FED. AID PROJECT			

DATE	
BY	
FINAL SURVEY	SURVEYED
NOTE BOOK	PLOTTED
NO.	TEMPLATE
	AREAS CHECKED

DATE	
BY	
ORIGINAL SURVEY	SURVEYED
NOTE BOOK	PLOTTED
NO.	TEMPLATE
	AREAS CHECKED

MODEL: Defnair
 FILE NAME: D:\11108\EBID\INT\G:\Illinois\pwp\WIDOT\Documents\DOT Office\District 4\Projects\04_68A\9\CAD\Draw\CAD\Sheet5x11\Sheet.dgn



USER NAME = jacobsmr	DESIGNED -	REVISED -
	DRAWN -	REVISED -
PLOT SCALE = 20.0000' / in.	CHECKED -	REVISED -
PLOT DATE = 4/12/2018	DATE -	REVISED -

**STATE OF ILLINOIS
 DEPARTMENT OF TRANSPORTATION**

CROSS SECTIONS

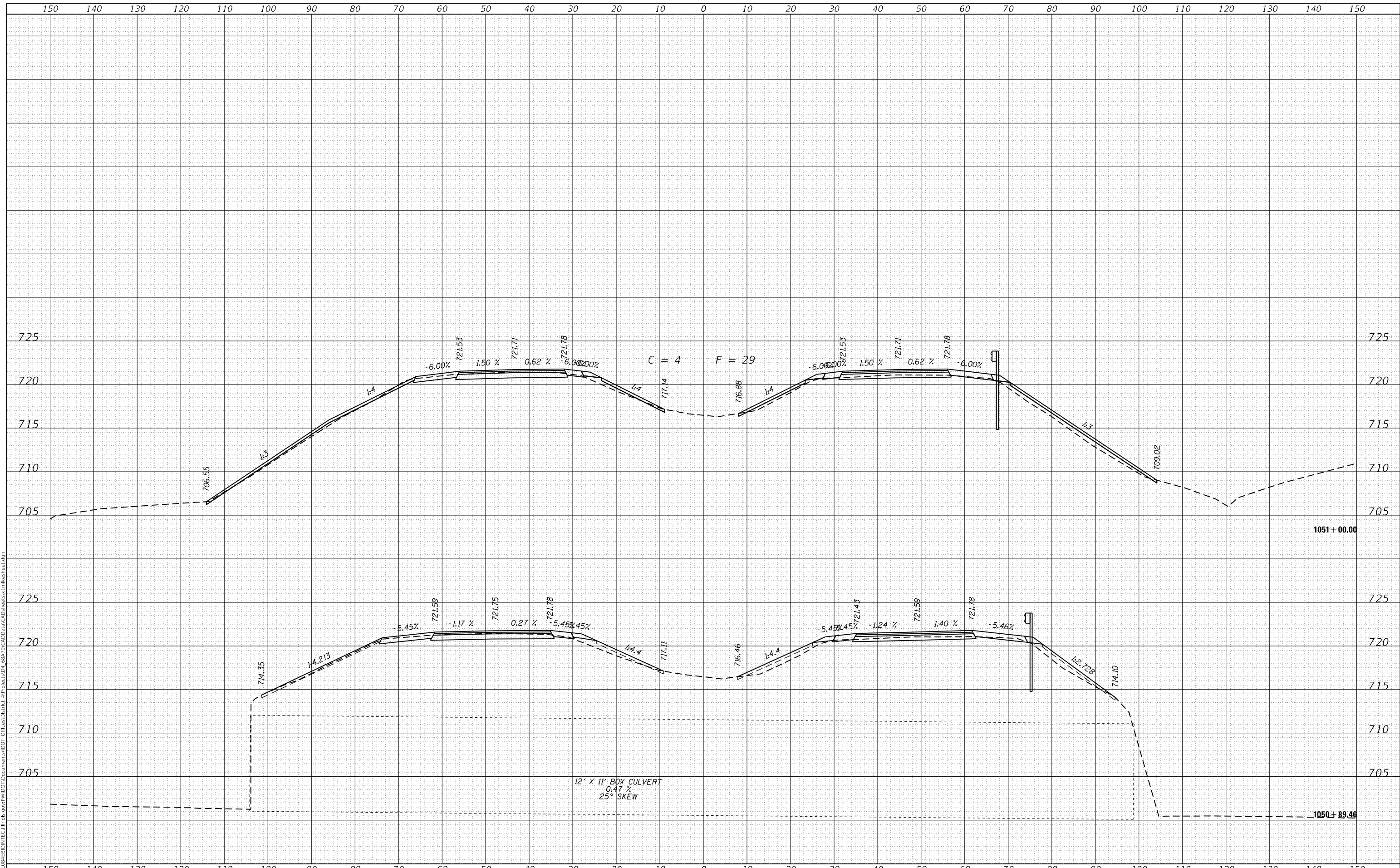
SCALE: SHEET OF SHEETS STA. 1050+02.17 TO STA. 1050+50.65

F.A.I. RTE.	SECTION	COUNTY	TOTAL SHEETS	SHEET NO.
74	(X3-16, 17; 90-15)RS-5; (57-17)RS-4	TAZEWELL/WOODFORD/MCCLELLAN	504	308
FAP 702	CONTRACT NO. 68A79			
(IL 117)	ILLINOIS FED. AID PROJECT			

FINAL SURVEY NO.	SURVEYED	DATE
NOTE BOOK	PLOTTED	
NO.	TEMPLATE	
	AREAS CHECKED	

ORIGINAL SURVEY NO.	SURVEYED	DATE
NOTE BOOK	PLOTTED	
NO.	TEMPLATE	
	AREAS CHECKED	

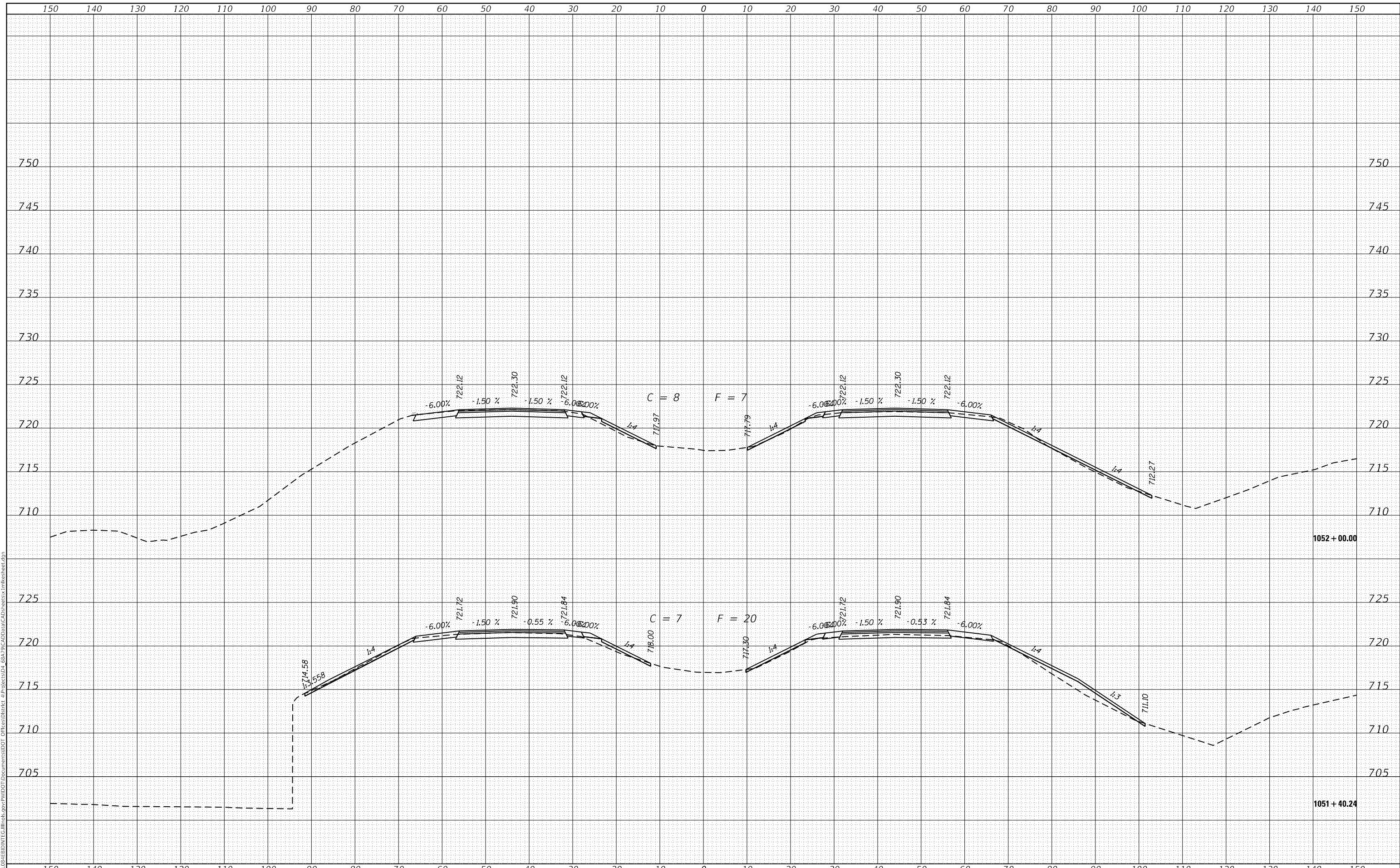
MODEL: Defnair
 FILE NAME: D:\11108\EBID\INT\Ca Illinois\pwp\WIDOT\Documents\DOT Office\District 4\Projects\04_68A\9\CAD\Draw\CAD\Sheet5x11\Sheet5.dgn



DATE	
BY	
SURVEYED	
PLOTTED	
TEMPLATE	
AREAS CHECKED	
FINAL SURVEY	
NOTE BOOK	
NO.	

DATE	
BY	
SURVEYED	
PLOTTED	
TEMPLATE	
AREAS CHECKED	
ORIGINAL SURVEY	
NOTE BOOK	
NO.	

MODEL: Defnair
 FILE NAME: D:\ILLINOIS\BID\INT\CA\Illinois\pwp\WDDT\Documents\DOT\Office\District 4\Projects\04_68A79\CAD\Draw\CAD\sheet4x11\sheet4.dgn



USER NAME = jacobsmr	DESIGNED -	REVISED -
	DRAWN -	REVISED -
PLOT SCALE = 20.0000' / in.	CHECKED -	REVISED -
PLOT DATE = 4/12/2018	DATE -	REVISED -

**STATE OF ILLINOIS
 DEPARTMENT OF TRANSPORTATION**

CROSS SECTIONS

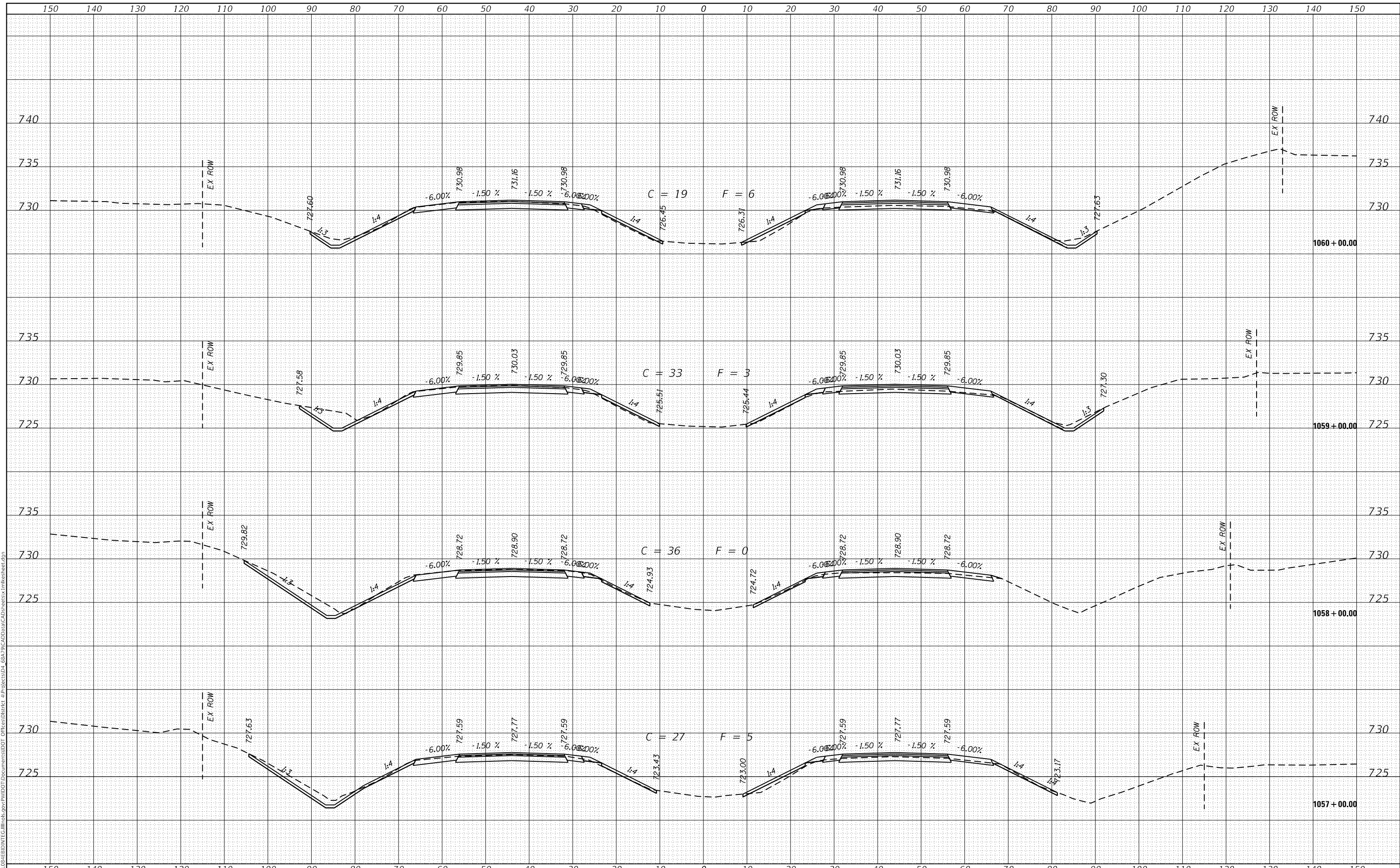
SCALE: SHEET OF SHEETS STA. 1051+40.24 TO STA. 1052+00.00

F.A.I. RTE.	SECTION	COUNTY	TOTAL SHEETS	SHEET NO.
74	(X3-16, 17; 90-15)RS-5; (57-17)RS-4	TAZEWELL/WOODFORD/MCCLELLAN	504	310
FAP 702	CONTRACT NO. 68A79			
(IL 117)	ILLINOIS FED. AID PROJECT			

DATE	
BY	
SURVEYED	
PLOTTED	
TEMPLATE	
NOTE BOOK	
AREAS CHECKED	
NO.	

DATE	
BY	
SURVEYED	
PLOTTED	
TEMPLATE	
NOTE BOOK	
AREAS CHECKED	
NO.	

MODEL: Defaul
 FILE NAME: D:\ILLINOIS\BID\INT\G:\Illinois\pwp\WIDOT\Documents\DOT\Office\District 4\Projects\04_68A79\CAD\Draw\CAD\sheetx\Illineer.dwg



USER NAME = jacobsmr	DESIGNED -	REVISED -
	DRAWN -	REVISED -
PLOT SCALE = 20.0000' / in.	CHECKED -	REVISED -
PLOT DATE = 4/12/2018	DATE -	REVISED -

**STATE OF ILLINOIS
 DEPARTMENT OF TRANSPORTATION**

CROSS SECTIONS

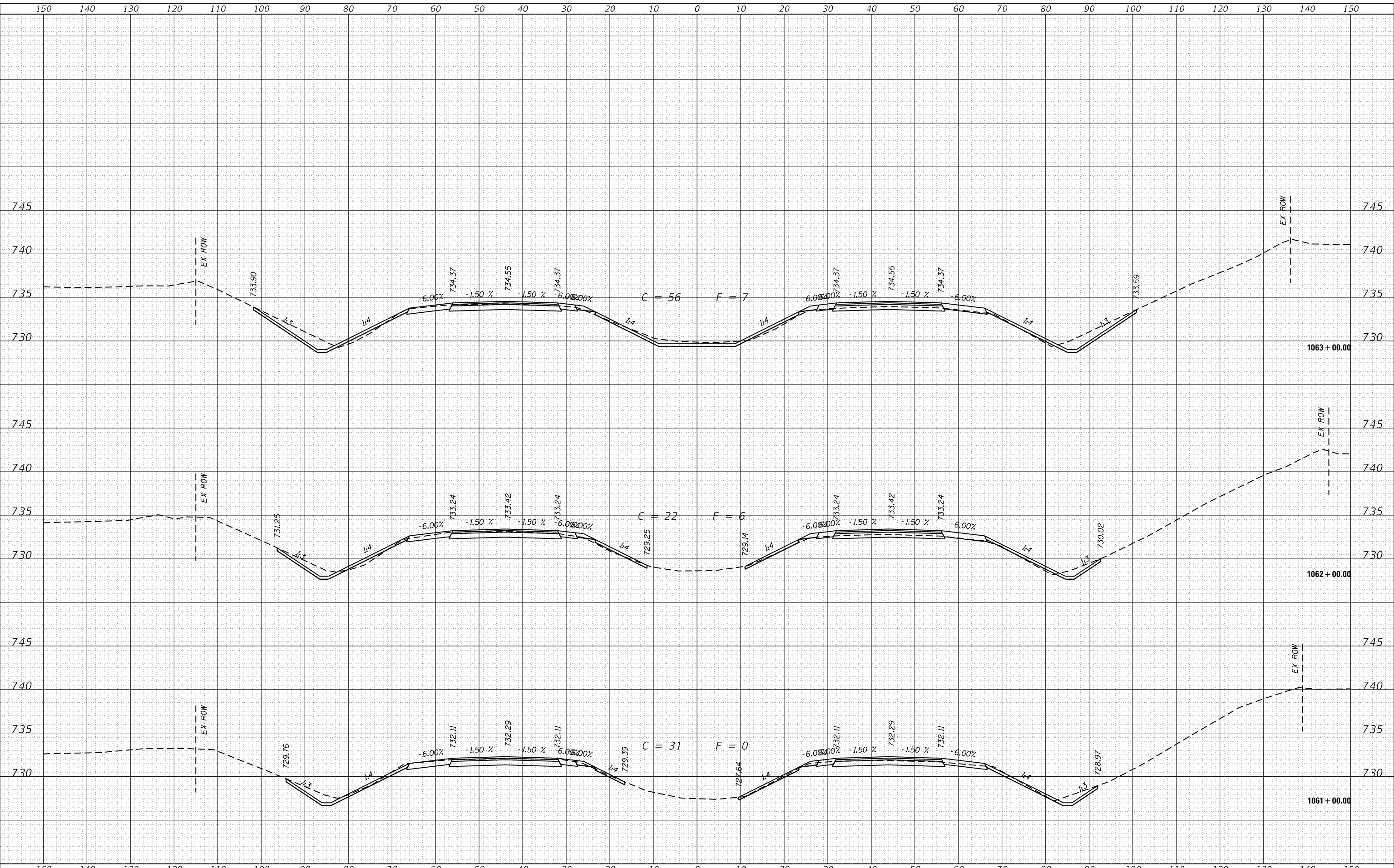
SCALE: SHEET OF SHEETS STA. 1057+00.00 TO STA. 1060+00.00

F.A.I. RTE.	SECTION	COUNTY	TOTAL SHEETS	SHEET NO.
74	(X3-16, 17, 90-15)RS-5; (57-17)RS-4	TAZEWELL/WOODFORD/ MCCLEAN	504	312
FAP 702	CONTRACT NO. 68A79			
(IL 117)	ILLINOIS FED. AID PROJECT			

DATE	
BY	
FINAL SURVEY	SURVEYED
NOTE BOOK	PLOTTED
NO.	TEMPLATE
	AREAS CHECKED
	AREAS CHECKED

DATE	
BY	
ORIGINAL SURVEY	SURVEYED
NOTE BOOK	PLOTTED
NO.	TEMPLATE
	AREAS CHECKED
	AREAS CHECKED

MODEL: Defaulr
 FILE NAME: D:\Illinois\BID\INT\Ca Illinois\pwp\WDDT Documents\1001\Documents\1001\1061+00\1061+00.dwg
 PROJECT: 1061+00



USER NAME = jacobsmr	DESIGNED -	REVISED -
	DRAWN -	REVISED -
PLOT SCALE = 20.0000' / in.	CHECKED -	REVISED -
PLOT DATE = 4/12/2018	DATE -	REVISED -

**STATE OF ILLINOIS
 DEPARTMENT OF TRANSPORTATION**

CROSS SECTIONS

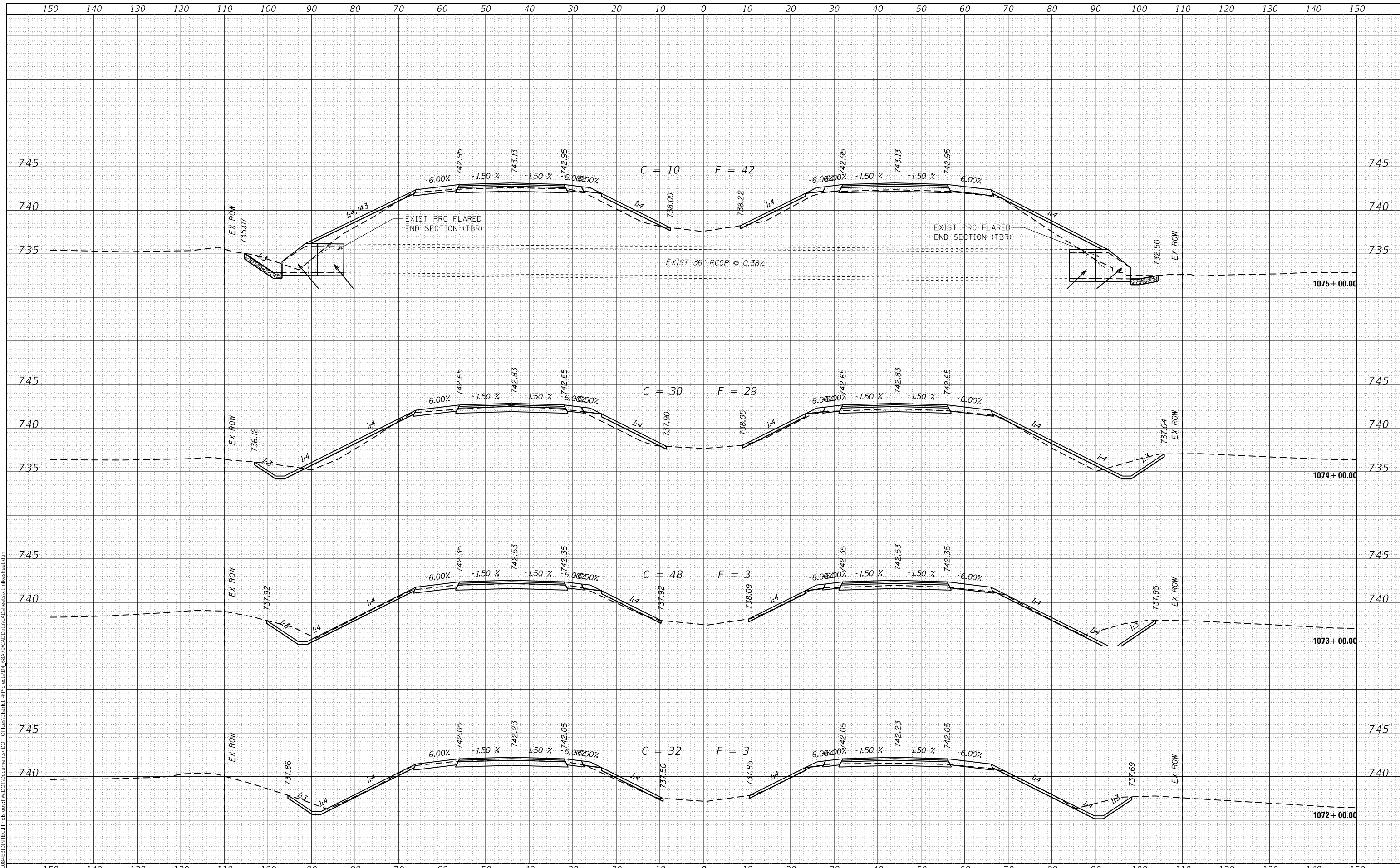
SCALE: SHEET OF SHEETS STA. 1061+00.00 TO STA. 1063+00.00

F.A.I. RTE.	SECTION	COUNTY	TOTAL SHEETS	SHEET NO.
74	(X3-16, 17, 90-15)RS-5; (57-17)RS-4	TAZEWELL/WOODFORD/ MCCLEAN	504	313
FAP 702	CONTRACT NO. 68A79			
(IL 117)	ILLINOIS FED. AID PROJECT			

DATE	
BY	
FINAL SURVEY	SURVEYED
NOTE BOOK	PLOTTED
NO.	TEMPLATE
	AREAS CHECKED

DATE	
BY	
ORIGINAL SURVEY	SURVEYED
NOTE BOOK	PLOTTED
NO.	TEMPLATE
	AREAS CHECKED

MODEL: Defnair
 FILE NAME: D:\work\84816\BID\INT\CA\Illinois\pww\DOT\Documents\DOT Office\District 4\Projects\04_68A\9\CAD\Draw\CAD\Sheet\CA\Sheet.dwg



USER NAME = jacobsmr	DESIGNED -	REVISED -
	DRAWN -	REVISED -
PLOT SCALE = 20.0000' / in.	CHECKED -	REVISED -
PLOT DATE = 4/12/2018	DATE -	REVISED -

**STATE OF ILLINOIS
DEPARTMENT OF TRANSPORTATION**

CROSS SECTIONS

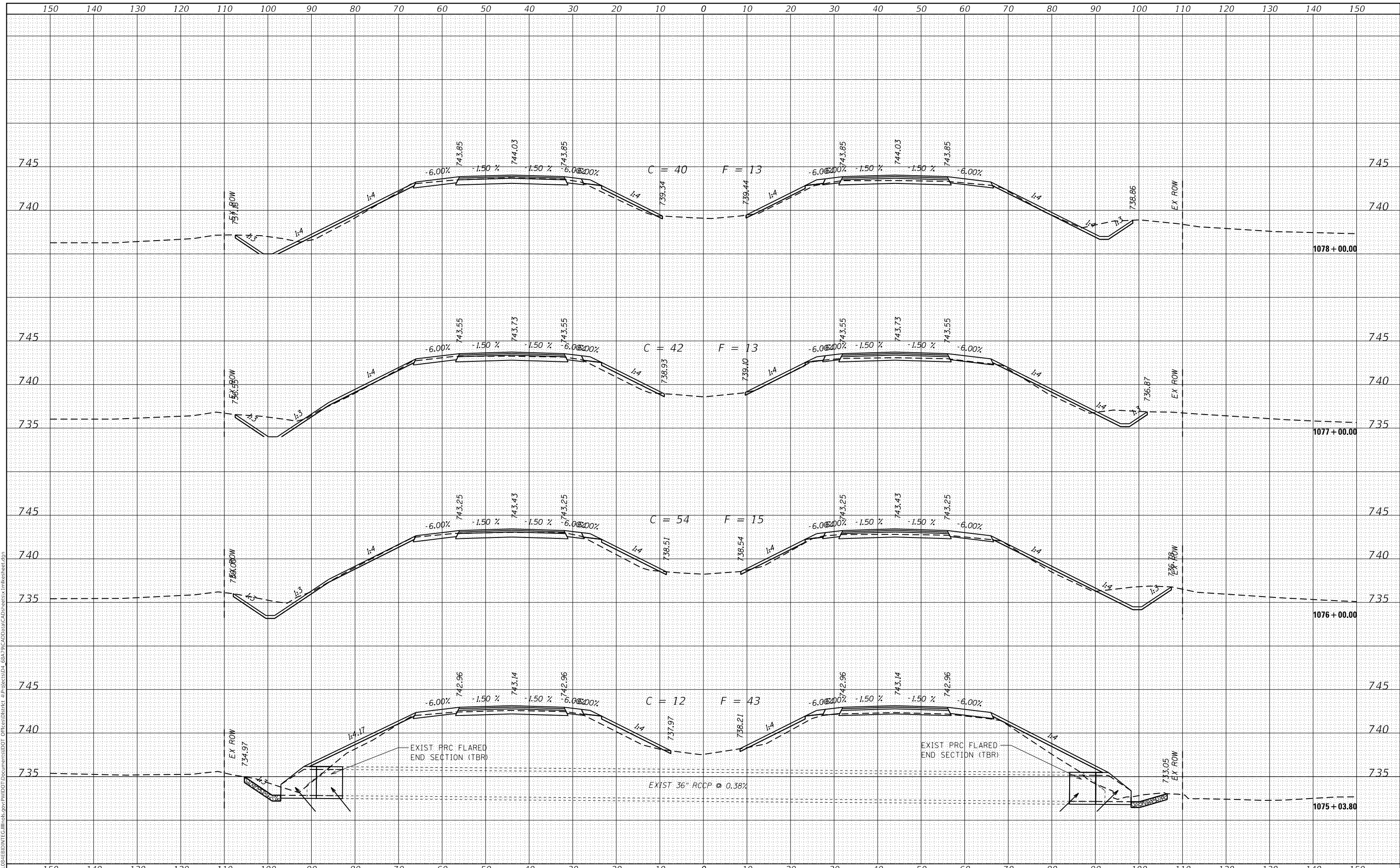
SCALE: SHEET OF SHEETS STA. 1072+00.00 TO STA. 1075+00.00

F.A.I. RTE.	SECTION	COUNTY	TOTAL SHEETS	SHEET NO.
74	(X3-16, 17, 90-15)RS-5; (57-17)RS-4	TAZEWELL/WOODFORD/ MCCLEAN	504	316
FAP 702	CONTRACT NO. 68A79			
(IL 117)	ILLINOIS FED. AID PROJECT			

DATE	
BY	
FINAL SURVEY	SURVEYED
NOTE BOOK	PLOTTED
NO.	TEMPLATE
	AREAS CHECKED
	AREAS CHECKED

DATE	
BY	
ORIGINAL SURVEY	SURVEYED
NOTE BOOK	PLOTTED
NO.	TEMPLATE
	AREAS CHECKED
	AREAS CHECKED

MODEL: Defnair
 FILE NAME: D:\work\8481\BID\INT\EG\Illinois\pwp\p\1075\pwp\1075.dwg
 PROJECT: 04_68A79\CAD\Draw\CAD\Sheet\54\Illinois\pwp\1075.dwg



USER NAME = jacobsmr	DESIGNED -	REVISED -
	DRAWN -	REVISED -
PLOT SCALE = 20.0000' / in.	CHECKED -	REVISED -
PLOT DATE = 4/12/2018	DATE -	REVISED -

**STATE OF ILLINOIS
DEPARTMENT OF TRANSPORTATION**

CROSS SECTIONS

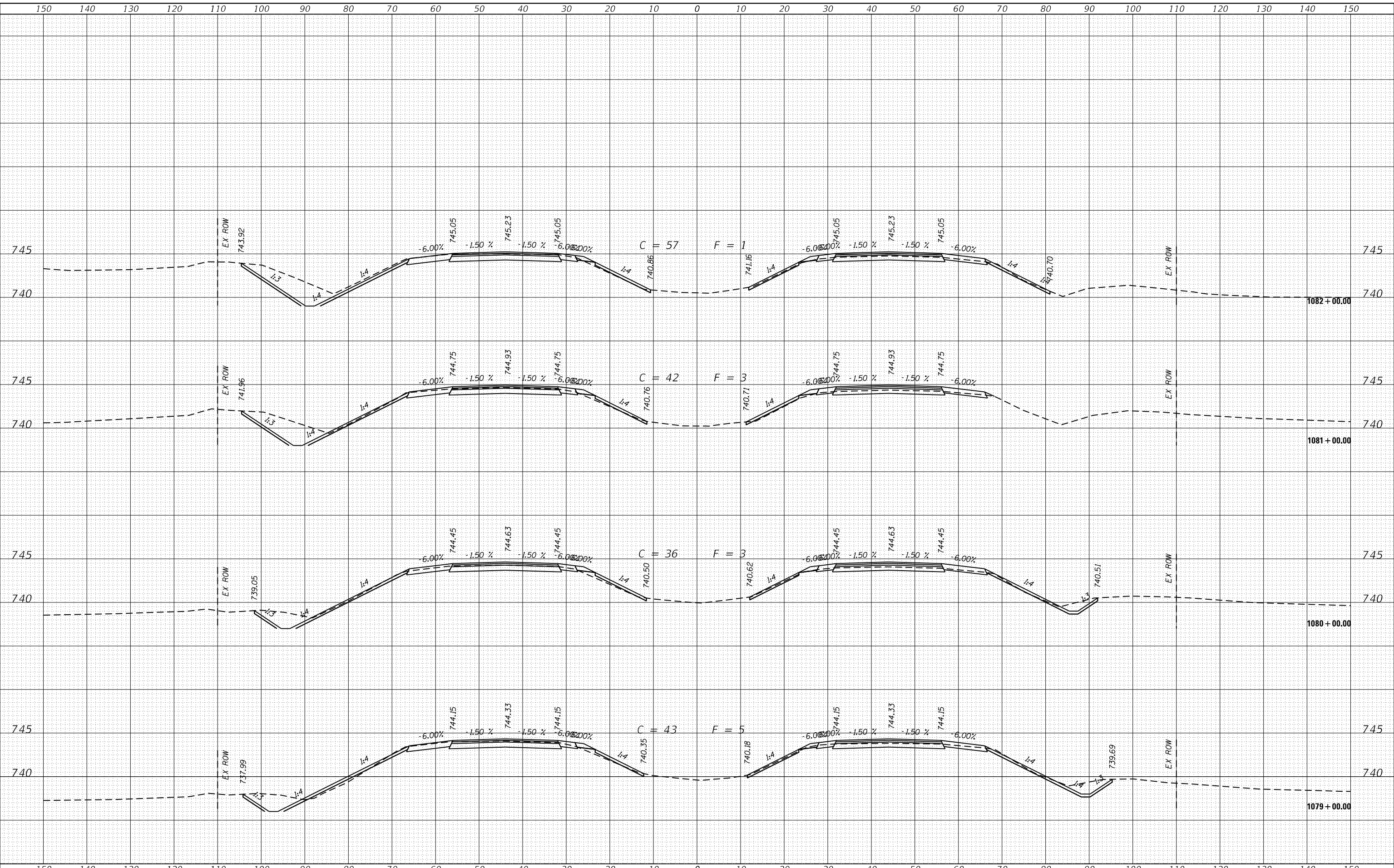
SCALE: SHEET OF SHEETS STA. 1075+03.80 TO STA. 1078+00.00

F.A.I. RTE.	SECTION	COUNTY	TOTAL SHEETS	SHEET NO.
74	(X3-16, 17, 90-15)RS-5; (57-17)RS-4	TAZEWELL/WOODFORD/ MCCLEAN	504	317
FAP 702	CONTRACT NO. 68A79			
(IL 117)	ILLINOIS FED. AID PROJECT			

FINAL SURVEY NO.	SURVEYED	DATE
NOTE BOOK	PLOTTED	
AREAS CHECKED	TEMPLATE	
	AREAS CHECKED	

ORIGINAL SURVEY NO.	SURVEYED	DATE
NOTE BOOK	PLOTTED	
AREAS CHECKED	TEMPLATE	
	AREAS CHECKED	

MODEL: Defnair
 FILE NAME: D:\Illinois\pav\pav\DOT\Documents\DOT\Illinois\pav\pav\DOT\Projects\504_68A\90CAD\Drawn\CAD\sheet54.tbl\sheet54.dwg



USER NAME = jacobsmr	DESIGNED -	REVISED -
	DRAWN -	REVISED -
PLOT SCALE = 20.0000' / in.	CHECKED -	REVISED -
PLOT DATE = 4/12/2018	DATE -	REVISED -

**STATE OF ILLINOIS
 DEPARTMENT OF TRANSPORTATION**

CROSS SECTIONS

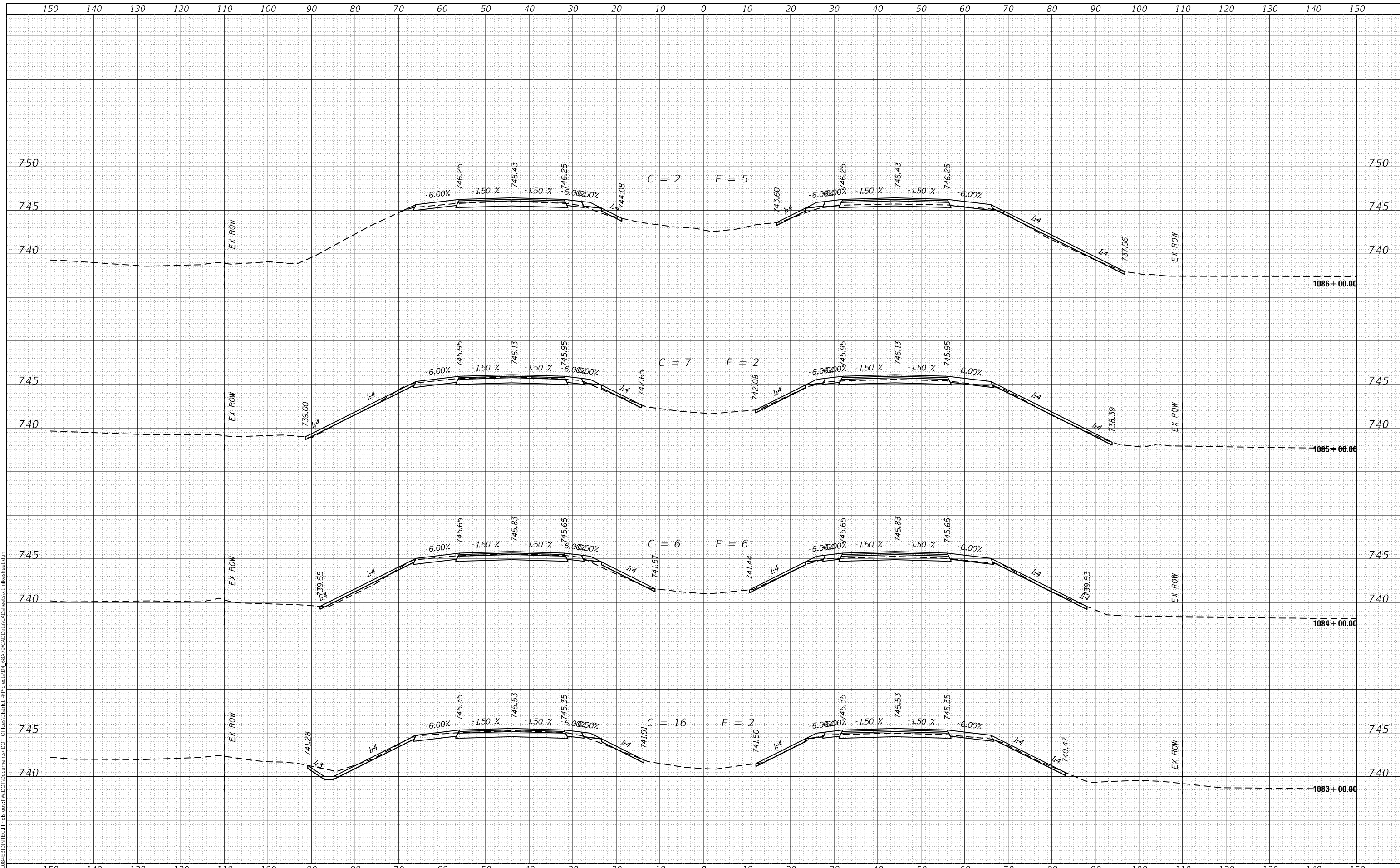
SCALE: SHEET OF SHEETS STA. 1079+00.00 TO STA. 1082+00.00

F.A.I. RTE. 74	SECTION (X3-16, 17, 90-15)RS-5; (57-17)RS-4	COUNTY TAZEWELL/WOODFORD/MCCLELLAN	TOTAL SHEETS 504	SHEET NO. 318
FAP 702	CONTRACT NO. 68A79			
(IL 117)	ILLINOIS FED. AID PROJECT			

DATE	
BY	
FINAL SURVEY	SURVEYED
NOTE BOOK	PLOTTED
NO.	TEMPLATE
	AREAS CHECKED

DATE	
BY	
ORIGINAL SURVEY	SURVEYED
NOTE BOOK	PLOTTED
NO.	TEMPLATE
	AREAS CHECKED

MODEL: Defnair
 FILE NAME: D:\ILLINOIS\BID\INT\G:\Illinois\pwp\WIDOT\Documents\DOT\Office\District 4\Projects\04_68A\90\CAD\Draw\CAD\sheet4x.in\sheet4x.in



USER NAME = jacobsmr	DESIGNED -	REVISED -
	DRAWN -	REVISED -
PLOT SCALE = 20.0000' / in.	CHECKED -	REVISED -
PLOT DATE = 4/12/2018	DATE -	REVISED -

**STATE OF ILLINOIS
DEPARTMENT OF TRANSPORTATION**

CROSS SECTIONS

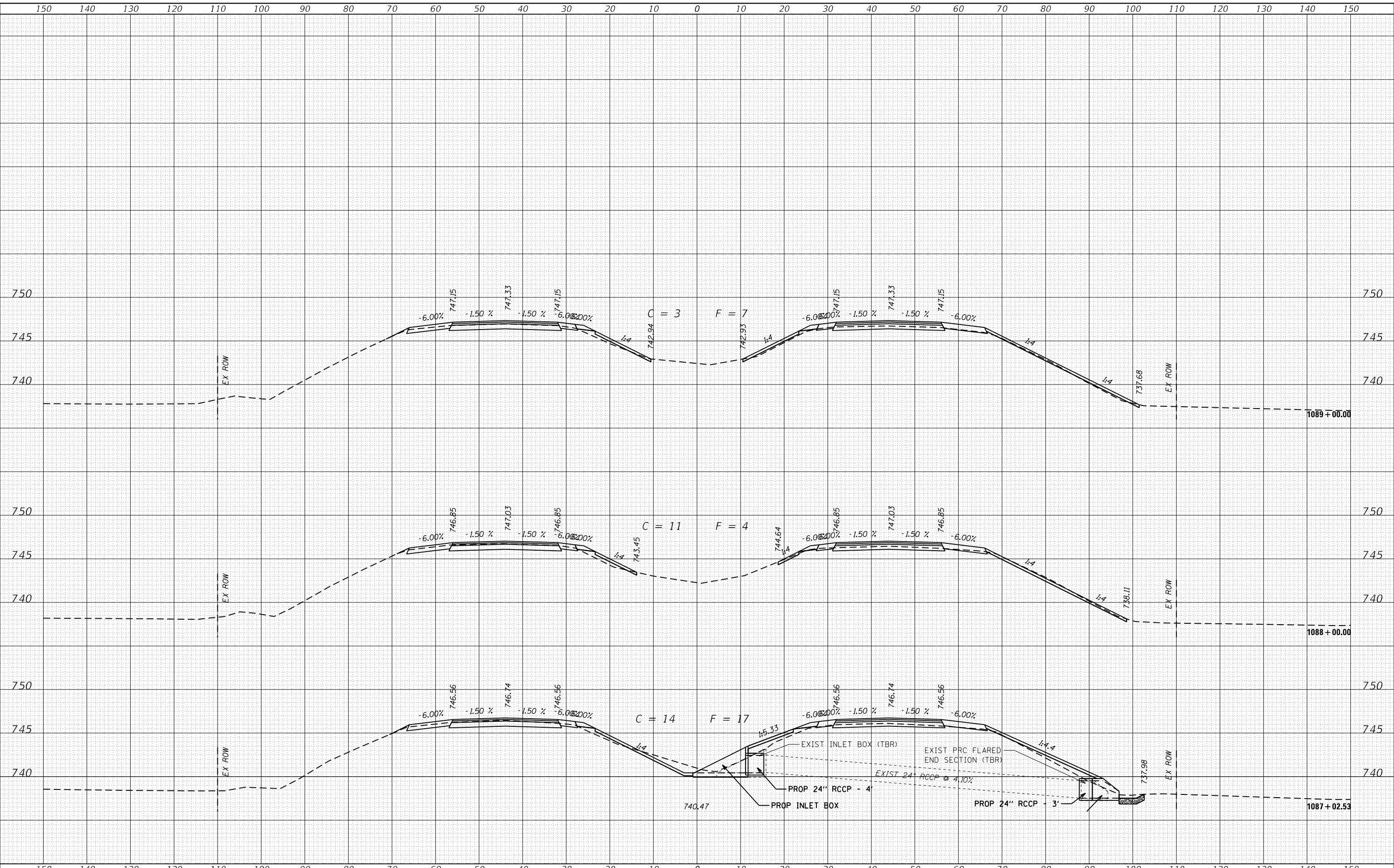
SCALE: SHEET OF SHEETS STA. 1083+00.00 TO STA. 1086+00.00

F.A.I. RTE.	SECTION	COUNTY	TOTAL SHEETS	SHEET NO.
74	(X3-16, 17, 90-15)RS-5; (57-17)RS-4	TAZEWELL/WOODFORD/ MCCLELLAN	504	319
FAP 702	CONTRACT NO. 68A79			
(IL 117)	ILLINOIS FED. AID PROJECT			

BY	DATE
FINAL SURVEY	SURVEYED
NOTE BOOK	PLOTTED
NO.	TEMPLATE
	AREAS CHECKED

BY	DATE
ORIGINAL SURVEY	SURVEYED
NOTE BOOK	PLOTTED
NO.	TEMPLATE
	AREAS CHECKED

MODEL: Defnair
 FILE NAME: D:\w\1088\EBID\INT\ILLINOIS\DWG\PROJECTS\04_68A\9\CAD\Drawn\CAD\sheetx.tbl\sheetx.dwg



USER NAME = jacobsmr	DESIGNED -	REVISED -
PLOT SCALE = 20.0000' / in.	DRAWN -	REVISED -
PLOT DATE = 4/12/2018	CHECKED -	REVISED -
	DATE -	REVISED -

**STATE OF ILLINOIS
 DEPARTMENT OF TRANSPORTATION**

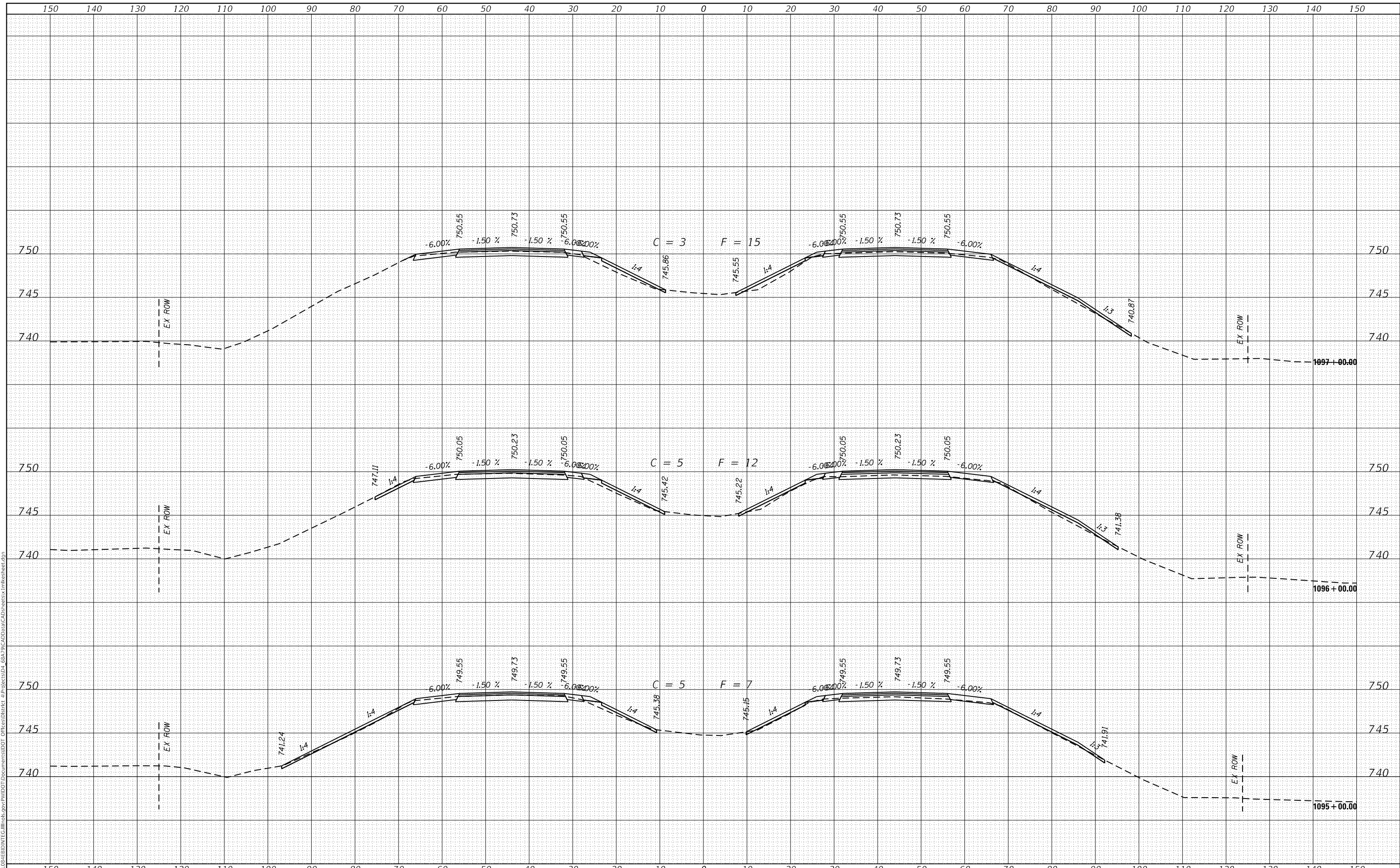
CROSS SECTIONS	
SCALE:	SHEET OF SHEETS STA. 1087+02.53 TO STA. 1089+00.00

F.A.I. RTE. 74	SECTION (X3-16, 17, 90-15)RS-5; (57-17)RS-4	COUNTY TAZEWELL/MOODFORD/MCCLEAN	TOTAL SHEETS 504	SHEET NO. 320
FAP 702	CONTRACT NO. 68A79		ILLINOIS FED. AID PROJECT	

FINAL SURVEY NO.	SURVEYED	DATE
NOTE BOOK	PLOTTED	
AREAS CHECKED	TEMPLATE	
	AREAS CHECKED	

ORIGINAL SURVEY NO.	SURVEYED	DATE
NOTE BOOK	PLOTTED	
AREAS CHECKED	TEMPLATE	
	AREAS CHECKED	

MODEL: Defnair
 FILE NAME: D:\ILLINOIS\BID\INT\G:\Illinois\pwp\p\DOT\Documents\DOT Offices\District 4\Projects\04_68A\9\CAD\Draw\CAD\Sheet\4-17\Sheet.dgn



USER NAME = jacobsmr	DESIGNED -	REVISED -
	DRAWN -	REVISED -
PLOT SCALE = 20.0000' / in.	CHECKED -	REVISED -
PLOT DATE = 4/12/2018	DATE -	REVISED -

**STATE OF ILLINOIS
DEPARTMENT OF TRANSPORTATION**

CROSS SECTIONS

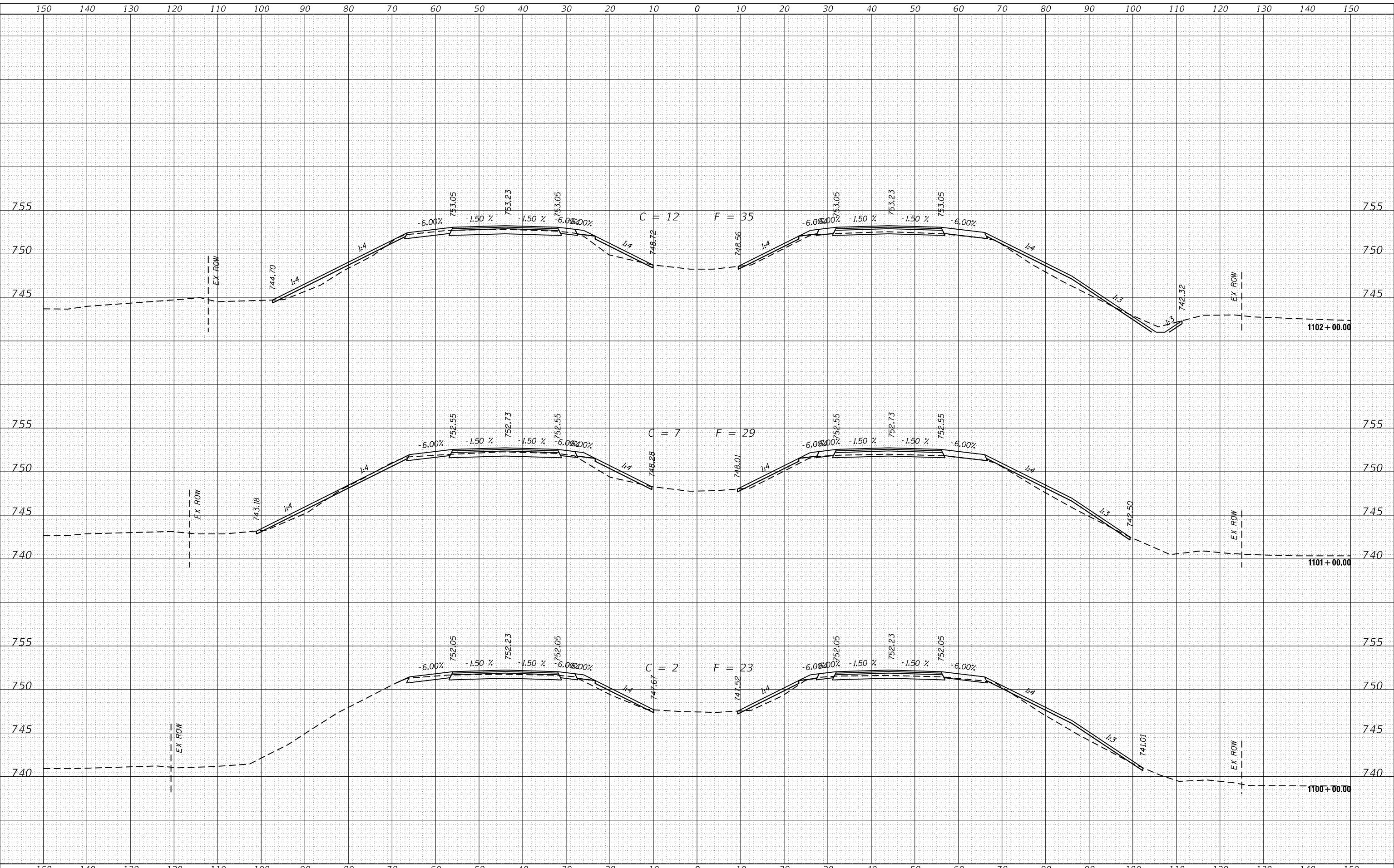
SCALE: SHEET OF SHEETS STA. 1095+00.00 TO STA. 1097+00.00

F.A.I. RTE. 74	SECTION (X3-16, 17, 90-15)RS-5; (57-17)RS-4	COUNTY TAZEWELL/WOODFORD/MCCLELLAN	TOTAL SHEETS 504	SHEET NO. 323
FAP 702 (IL 117)	CONTRACT NO. 68A79		ILLINOIS FED. AID PROJECT	

FINAL SURVEY NO.	SURVEYED	DATE
NOTE BOOK	PLOTTED	
AREAS CHECKED	TEMPLATE	
	AREAS CHECKED	

ORIGINAL SURVEY NO.	SURVEYED	DATE
NOTE BOOK	PLOTTED	
AREAS CHECKED	TEMPLATE	
	AREAS CHECKED	

MODEL: Defnair
 FILE NAME: D:\ILLINOIS\BID\INT\CA\Illinois\pwp\WIDOT\Documents\DOT Offices\District 4\Projects\04_68A\9\CAD\Drawn\CAD\sheet54.tbl\sheet54.dgn



USER NAME = jacobsmr	DESIGNED -	REVISED -
	DRAWN -	REVISED -
PLOT SCALE = 20.0000' / in.	CHECKED -	REVISED -
PLOT DATE = 4/12/2018	DATE -	REVISED -

**STATE OF ILLINOIS
 DEPARTMENT OF TRANSPORTATION**

CROSS SECTIONS

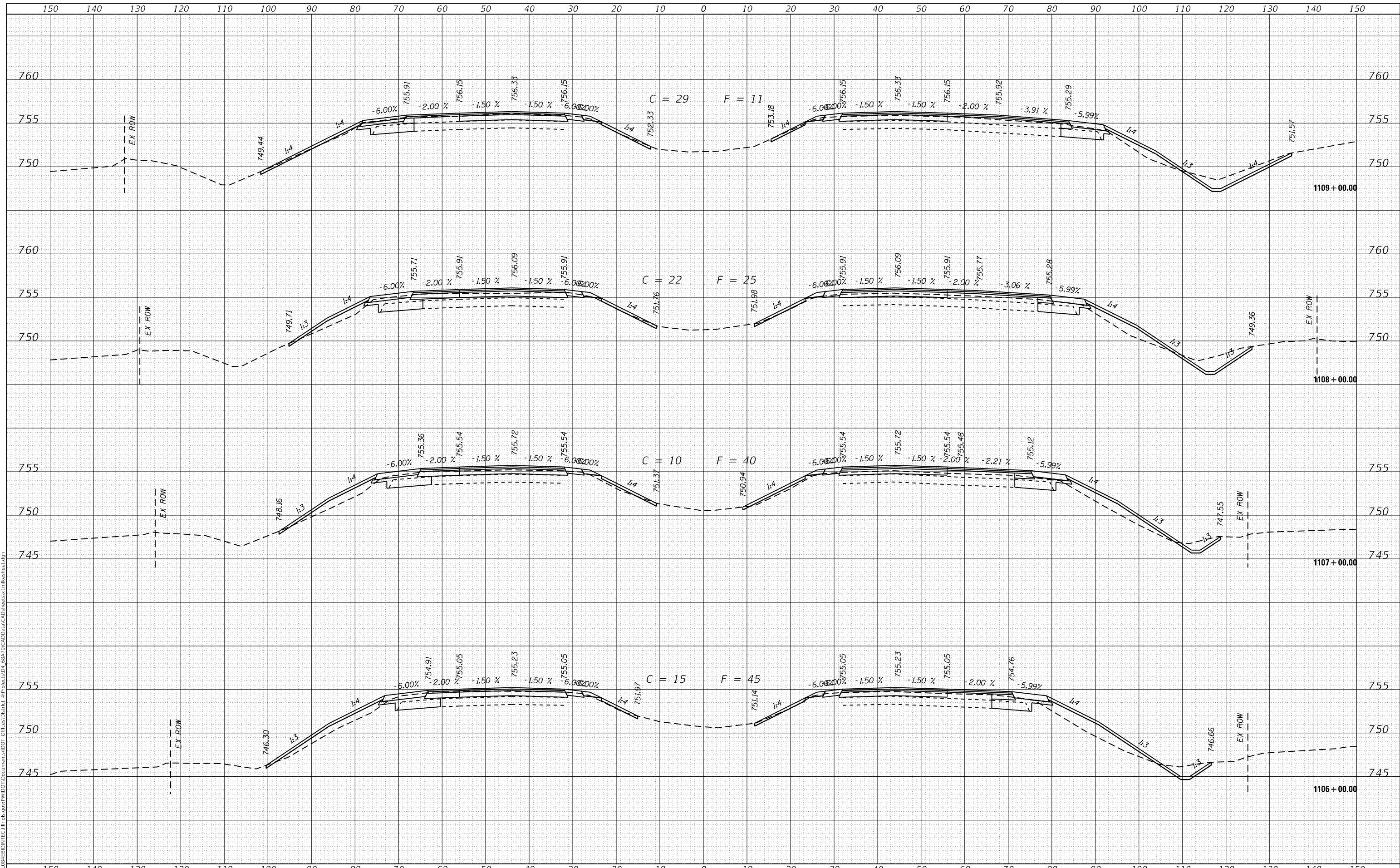
SCALE: SHEET OF SHEETS STA. 1100+00.00 TO STA. 1102+00.00

F.A.I. RTE. 74	SECTION (X3-16, 17, 90-15)RS-5; (57-17)RS-4	COUNTY TAZEWELL/WOODFORD/MCCLEAN	TOTAL SHEETS 504	SHEET NO. 325
FAP 702	CONTRACT NO. 68A79			
(IL 117)	ILLINOIS FED. AID PROJECT			

DATE	
BY	
FINAL SURVEY	SURVEYED
NOTE BOOK	PLOTTED
NO.	TEMPLATE
	AREAS CHECKED
	AREAS CHECKED

DATE	
BY	
ORIGINAL SURVEY	SURVEYED
NOTE BOOK	PLOTTED
NO.	TEMPLATE
	AREAS CHECKED
	AREAS CHECKED

MODEL: Defaulr
 FILE NAME: D:\work\84816\BID\INT\EG\Illinois\pwp\WIDOT\Documents\DOT\Office\District 4\Projects\04_68A\9\CAD\Draw\CAD\Sheet\4-17\Sheet.dgn



USER NAME = jacobsmr	DESIGNED -	REVISED -
	DRAWN -	REVISED -
PLOT SCALE = 20.0000' / in.	CHECKED -	REVISED -
PLOT DATE = 4/12/2018	DATE -	REVISED -

**STATE OF ILLINOIS
 DEPARTMENT OF TRANSPORTATION**

CROSS SECTIONS

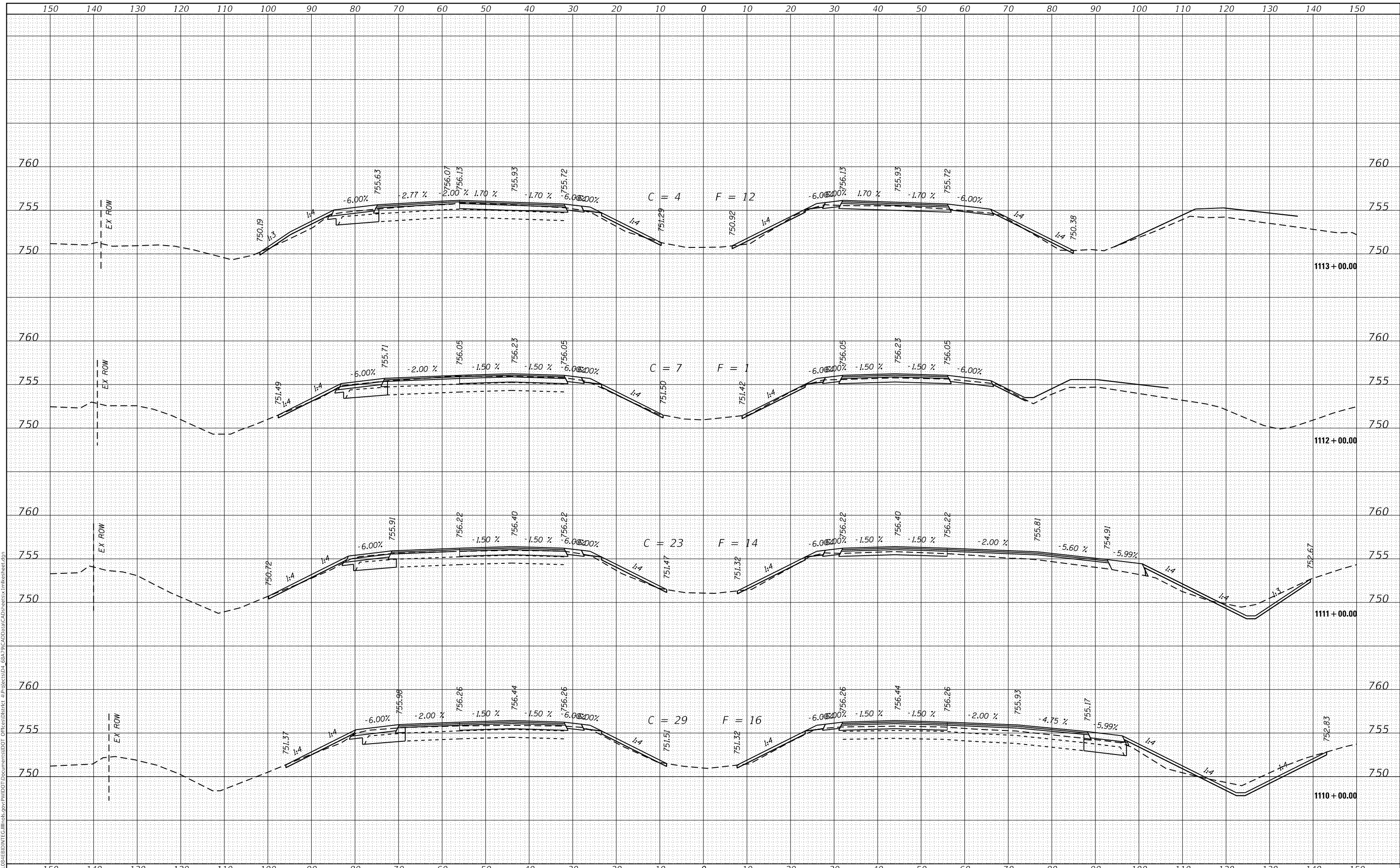
SCALE: SHEET OF SHEETS STA. 1106+00.00 TO STA. 1109+00.00

F.A.I. RTE.	SECTION	COUNTY	TOTAL SHEETS	SHEET NO.
74	(X3-16, 17, 90-15)RS-5; (57-17)RS-4	TAZEWELL/WOODFORD/MCCLELLAN	504	327
FAP 702	CONTRACT NO. 68A79			
(IL 117)	ILLINOIS FED. AID PROJECT			

DATE	
BY	
FINAL SURVEY	SURVEYED
NOTE BOOK	PLOTTED
NO.	TEMPLATE
	AREAS CHECKED

DATE	
BY	
ORIGINAL SURVEY	SURVEYED
NOTE BOOK	PLOTTED
NO.	TEMPLATE
	AREAS CHECKED

MODEL: Defnair
 FILE NAME: D:\ILLINOIS\BID\INT\G:\Illinois\pwp\pwwd01\Documents\DOT\Documents\DOT\Illinois\pwp\pwwd01\Projects\04_68A\9\CAD\Draw\CAD\sheetx.tbl\sheetx.dwg



USER NAME = jacobsmr	DESIGNED -	REVISED -
	DRAWN -	REVISED -
PLOT SCALE = 20.0000' / in.	CHECKED -	REVISED -
PLOT DATE = 4/12/2018	DATE -	REVISED -

**STATE OF ILLINOIS
DEPARTMENT OF TRANSPORTATION**

CROSS SECTIONS

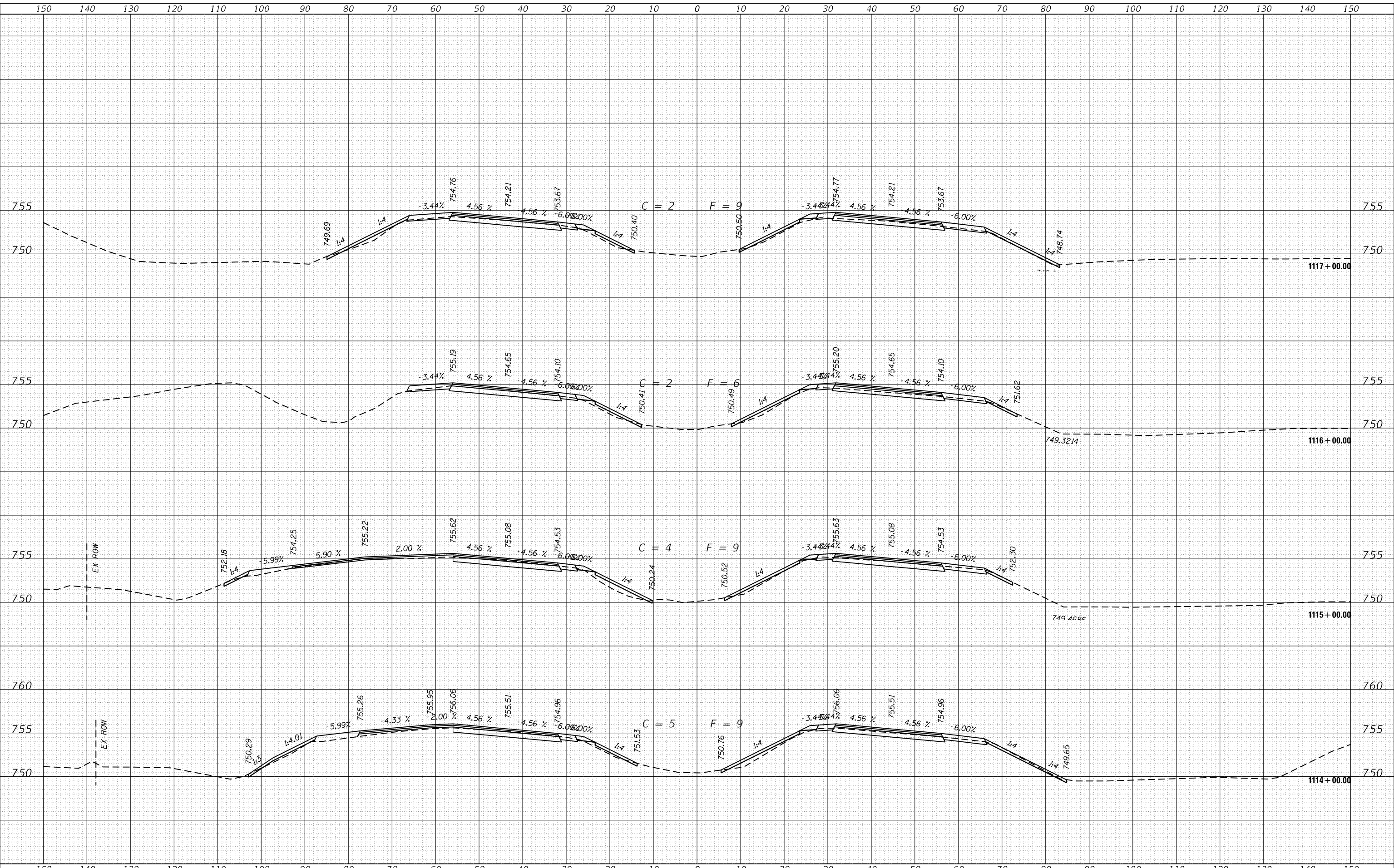
SCALE: SHEET OF SHEETS STA. 1110+00.00 TO STA. 1113+00.00

F.A.I. RTE.	SECTION	COUNTY	TOTAL SHEETS	SHEET NO.
74	(X3-16, 17, 90-15)RS-5; (57-17)RS-4	TAZEWELL/WOODFORD/ MCCLEAN	504	328
FAP 702	CONTRACT NO. 68A79			
(IL 117)	ILLINOIS FED. AID PROJECT			

DATE	
BY	
SURVEYED	
PLOTTED	
TEMPLATE	
AREAS	
CHECKED	
FINAL SURVEY NO.	
NOTE BOOK NO.	
AREAS CHECKED	

DATE	
BY	
SURVEYED	
PLOTTED	
TEMPLATE	
AREAS	
CHECKED	
ORIGINAL SURVEY NO.	
NOTE BOOK NO.	
AREAS CHECKED	

MODEL: Defnair
 FILE NAME: D:\ILLINOIS\BID\INT\EG\Illinois\pwp\PROJECTS\4_68A\9\CAD\Draw\CAD\sheet5x11\sheet.dwg
 PROJECTS\4_68A\9\CAD\Draw\CAD\sheet5x11\sheet.dwg



USER NAME = jacobsmr	DESIGNED -	REVISED -
	DRAWN -	REVISED -
PLOT SCALE = 20.0000' / in.	CHECKED -	REVISED -
PLOT DATE = 4/12/2018	DATE -	REVISED -

**STATE OF ILLINOIS
 DEPARTMENT OF TRANSPORTATION**

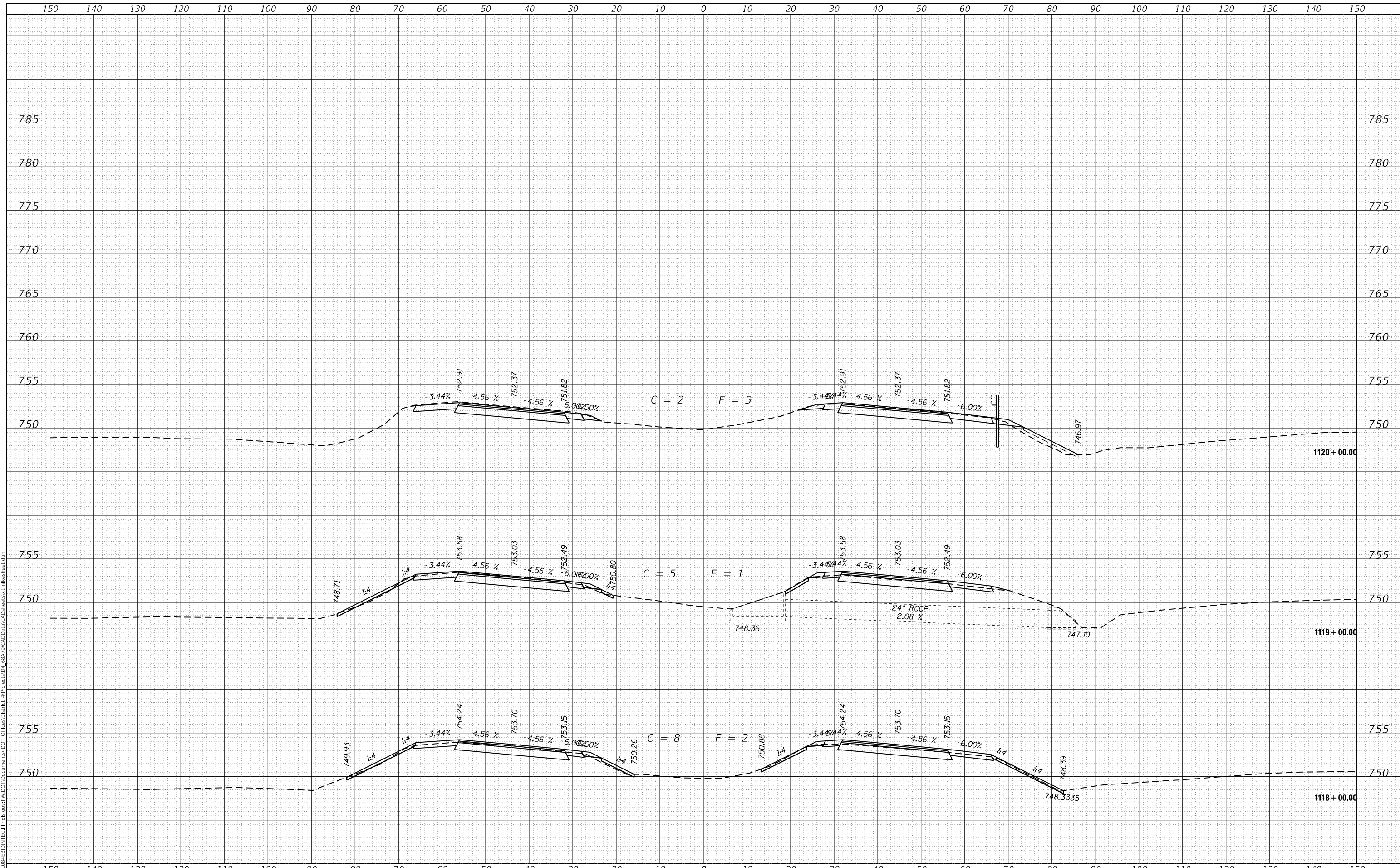
CROSS SECTIONS			
SCALE:	SHEET	OF	SHEETS
			STA. 1114+00.00 TO STA. 1117+00.00

F.A.I. RTE.	SECTION	COUNTY	TOTAL SHEETS	SHEET NO.
74	(X3-16, 17, 90-15)RS-5; (57-17)RS-4	TAZEWELL/WOODFORD/MCCLELLAN	504	329
FAP 702	CONTRACT NO. 68A79			
(IL 117)	ILLINOIS FED. AID PROJECT			

DATE	
BY	
FINAL SURVEY NO.	
SURVEYED PLOTTED AREAS CHECKED	
TEMPLATE	
NOTE BOOK	
AREAS CHECKED	

DATE	
BY	
ORIGINAL SURVEY NO.	
SURVEYED PLOTTED AREAS CHECKED	
TEMPLATE	
NOTE BOOK	
AREAS CHECKED	

MODEL: Defnair
 FILE NAME: D:\ILLINOIS\BID\INT\G:\Illinois\pwp\pwwd01\Documents\DOT\Documents\DOT Office\District 4\Projects\04_68A\9\CAD\Draw\CAD\Sheet\4-11\Sheet.dwg



USER NAME = jacobsmr	DESIGNED -	REVISED -
	DRAWN -	REVISED -
PLOT SCALE = 20.0000' / in.	CHECKED -	REVISED -
PLOT DATE = 4/12/2018	DATE -	REVISED -

**STATE OF ILLINOIS
 DEPARTMENT OF TRANSPORTATION**

CROSS SECTIONS

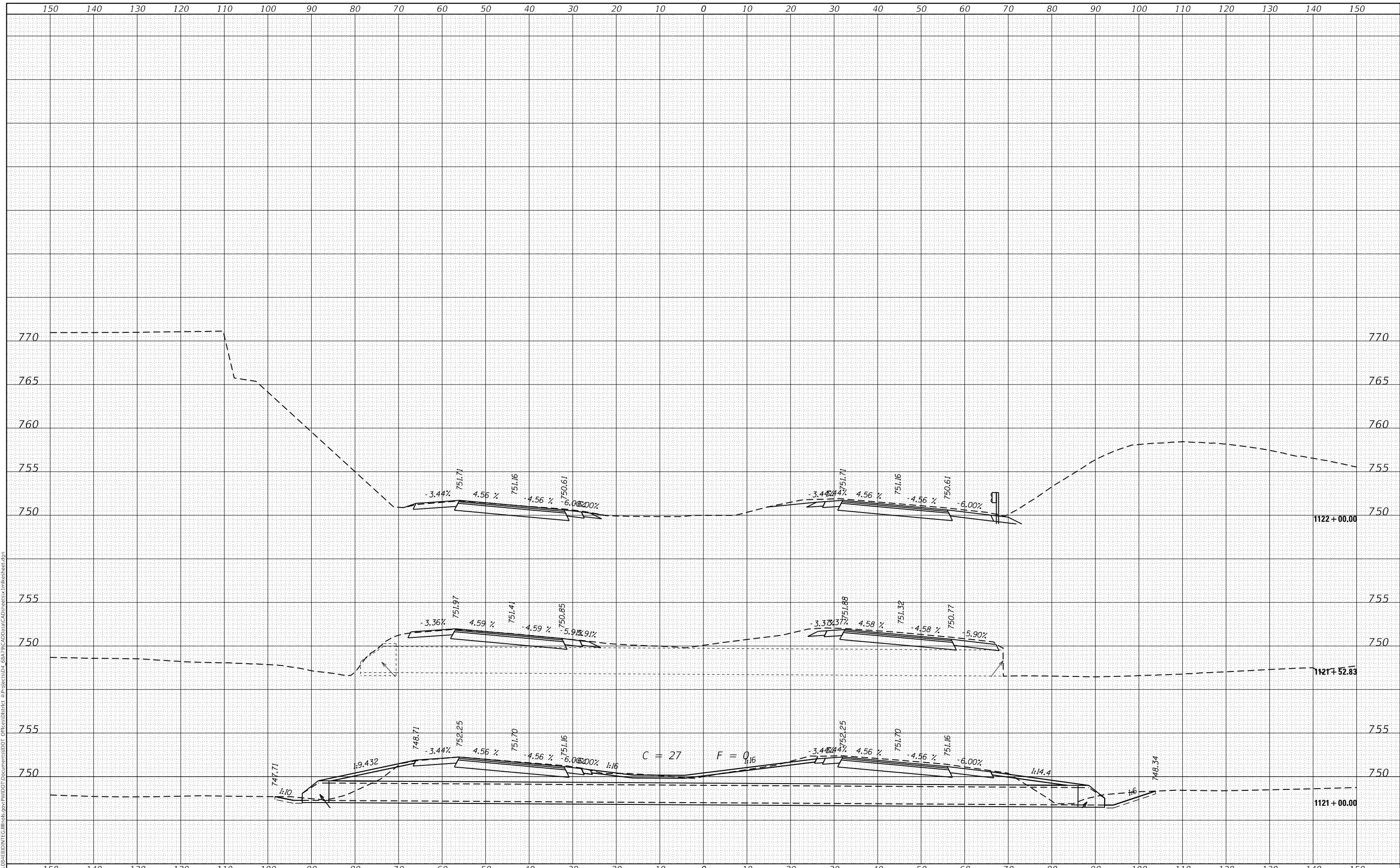
SCALE: SHEET OF SHEETS STA. 1118+00.00 TO STA. 1120+00.00

F.A.I. RTE.	SECTION	COUNTY	TOTAL SHEETS	SHEET NO.
74	(X3-16, 17, 90-15)RS-5; (57-17)RS-4	TAZEWELL/WOODFORD/ MCLEAN	504	330
FAP 702	CONTRACT NO. 68A79			
(IL 117)	ILLINOIS FED. AID PROJECT			

FINAL SURVEY NO.	SURVEYED	DATE
NOTE BOOK	PLOTTED	
	TEMPLATE	
	AREAS CHECKED	

ORIGINAL SURVEY NO.	SURVEYED	DATE
NOTE BOOK	PLOTTED	
	TEMPLATE	
	AREAS CHECKED	

MODEL: Defnair
 FILE NAME: D:\ILLINOIS\BID\INT\EG\Illinois\pwp\WDDT\Documents\DOT\Office\District 4\Projects\04_68A\9\CAD\Draw\CAD\Sheet\4-17\Sheet.dgn



USER NAME = jacobsmr	DESIGNED -	REVISED -
	DRAWN -	REVISED -
PLOT SCALE = 20.0000' / in.	CHECKED -	REVISED -
PLOT DATE = 4/12/2018	DATE -	REVISED -

**STATE OF ILLINOIS
DEPARTMENT OF TRANSPORTATION**

CROSS SECTIONS

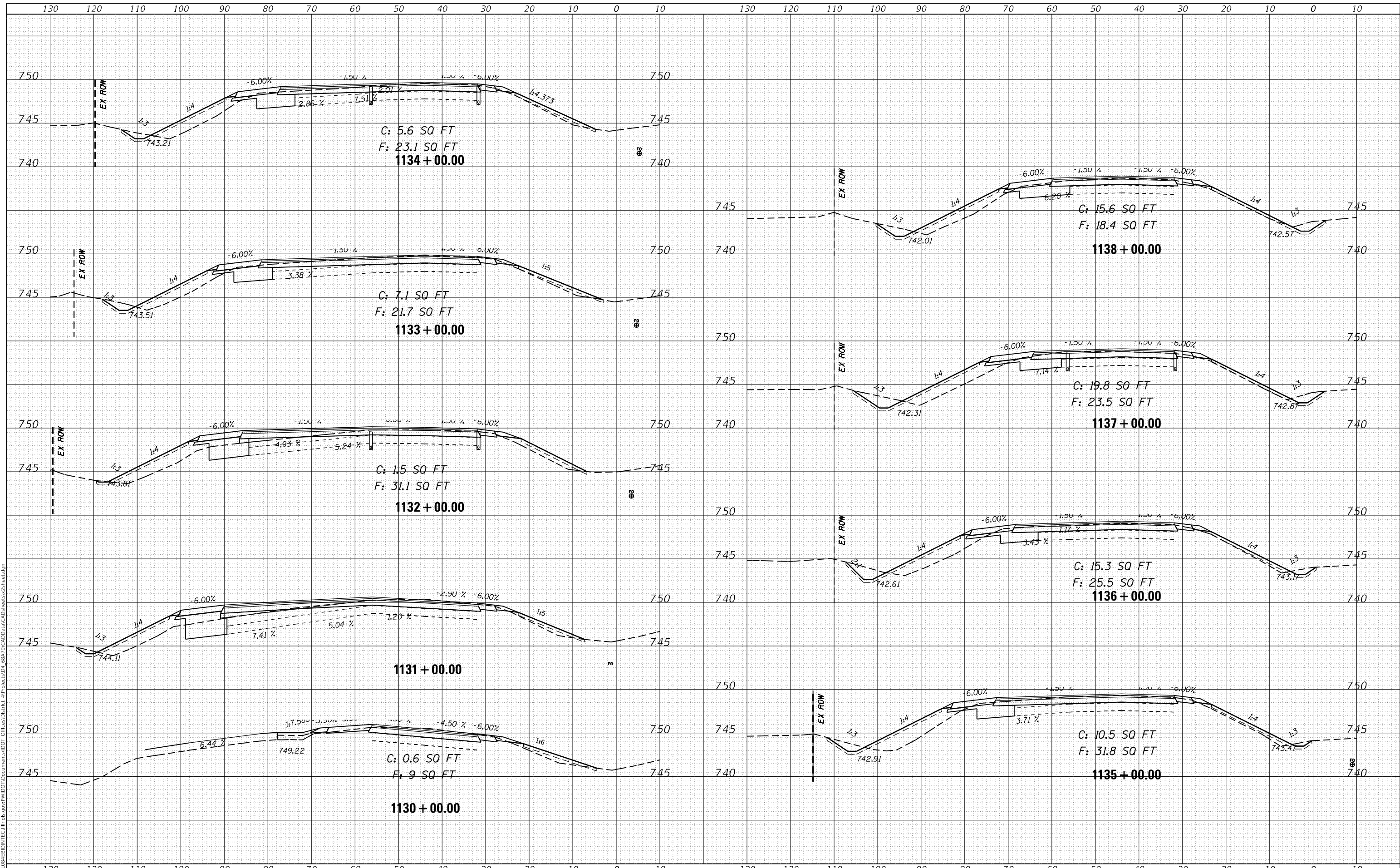
SCALE: SHEET OF SHEETS STA. 1121+00.00 TO STA. 1122+00.00

F.A.I. RTE. 74	SECTION (X3-16, 17; 90-15)RS-5; (57-17)RS-4	COUNTY TAZEWELL/WOODFORD/MCCLEAN	TOTAL SHEETS 504	SHEET NO. 331
FAP 702 (IL 117)	CONTRACT NO. 68A79			
ILLINOIS FED. AID PROJECT				

DATE	
BY	
SURVEYED	
PLOTTED	
TEMPLATE	
NOTE BOOK	
AREAS CHECKED	

DATE	
BY	
SURVEYED	
PLOTTED	
TEMPLATE	
NOTE BOOK	
AREAS CHECKED	

MODEL: Defnair
 FILE NAME: D:\w\1108\EBID\INT\G:\Illinois\pwp\WIDOT\Documents\DOT Office\District 4\Projects\04_68A\90\CAD\Drawn\CAD\Sheet\4-17\sheet.dgn



STATE OF ILLINOIS
 DEPARTMENT OF TRANSPORTATION

WB CROSS SECTIONS

USER NAME = jacobsnr	DESIGNED -	REVISED -
PLOT SCALE = 20.0000' / in.	CHECKED -	REVISED -
PLOT DATE = 4/16/2018	DATE -	REVISED -

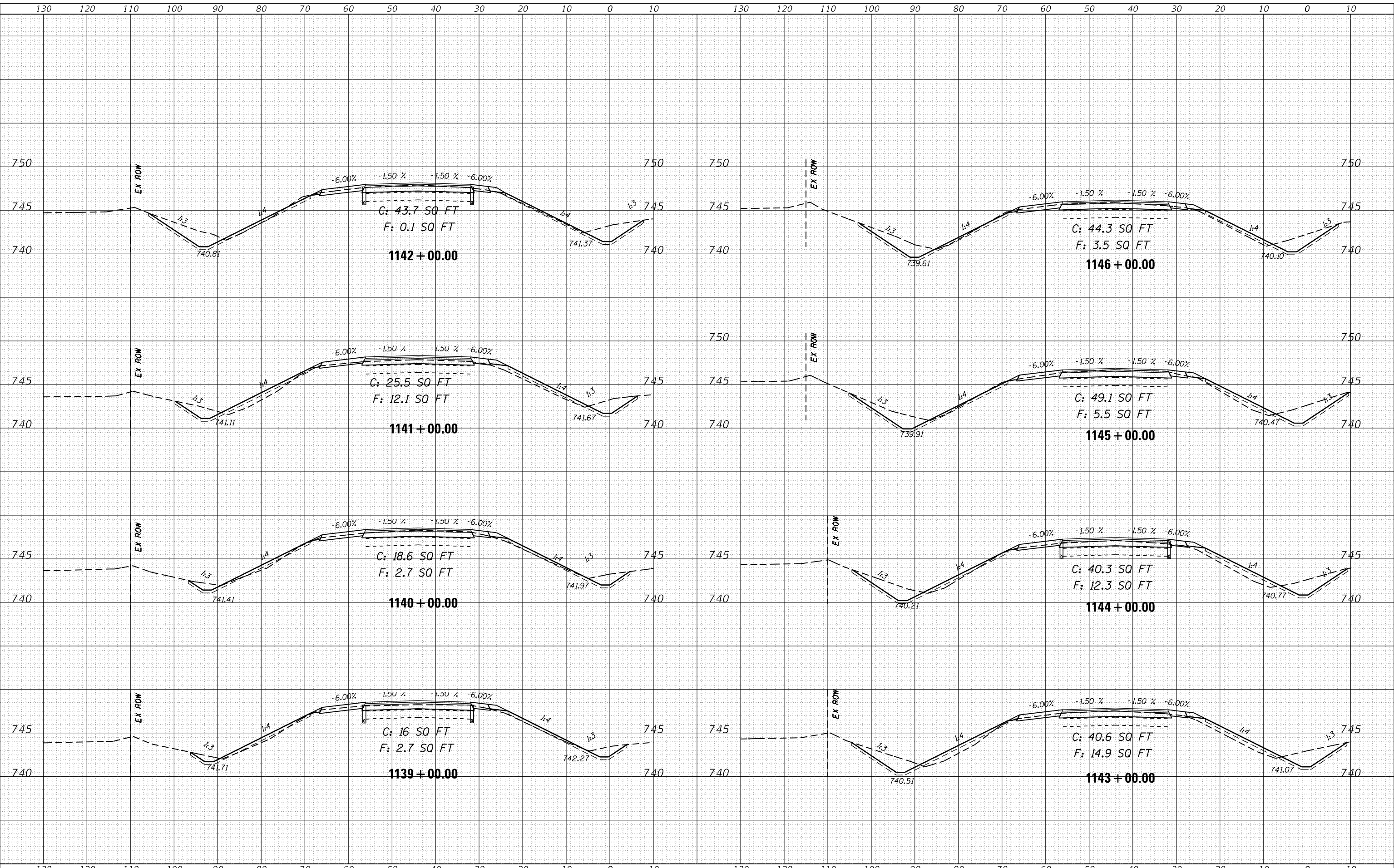
SCALE:	SHEET	OF	SHEETS	STA. 1130+00.00	TO STA. 1138+00.00
--------	-------	----	--------	-----------------	--------------------

F.A.I. RTE.	SECTION	COUNTY	TOTAL SHEETS	SHEET NO.
74	(X3-16, 17, 90-15)RS-5; (57-17)RS-4	TAZEWELL/WOODFORD/MCCLELLAN	504	335
FAP 702	CONTRACT NO. 68A79		ILLINOIS FED. AID PROJECT	

DATE	
BY	
FINAL SURVEY	SURVEYED
NOTE BOOK	PLOTTED
NO.	TEMPLATE
	AREAS CHECKED

DATE	
BY	
ORIGINAL SURVEY	SURVEYED
NOTE BOOK	PLOTTED
NO.	TEMPLATE
	AREAS CHECKED

MODEL: Defnair
 FILE NAME: D:\wll\GIS\EBID\INT\CA\Illinois\pwp\WIDOT\Documents\DOT\Office\District_4\Projects\504_68A\9\CAD\Drawn\CA\Drawn\ex2\sheet.dgn



USER NAME = jacobsnr	DESIGNED -	REVISED -
	DRAWN -	REVISED -
PLOT SCALE = 20.0000' / in.	CHECKED -	REVISED -
PLOT DATE = 4/16/2018	DATE -	REVISED -

STATE OF ILLINOIS
 DEPARTMENT OF TRANSPORTATION

WB CROSS SECTIONS

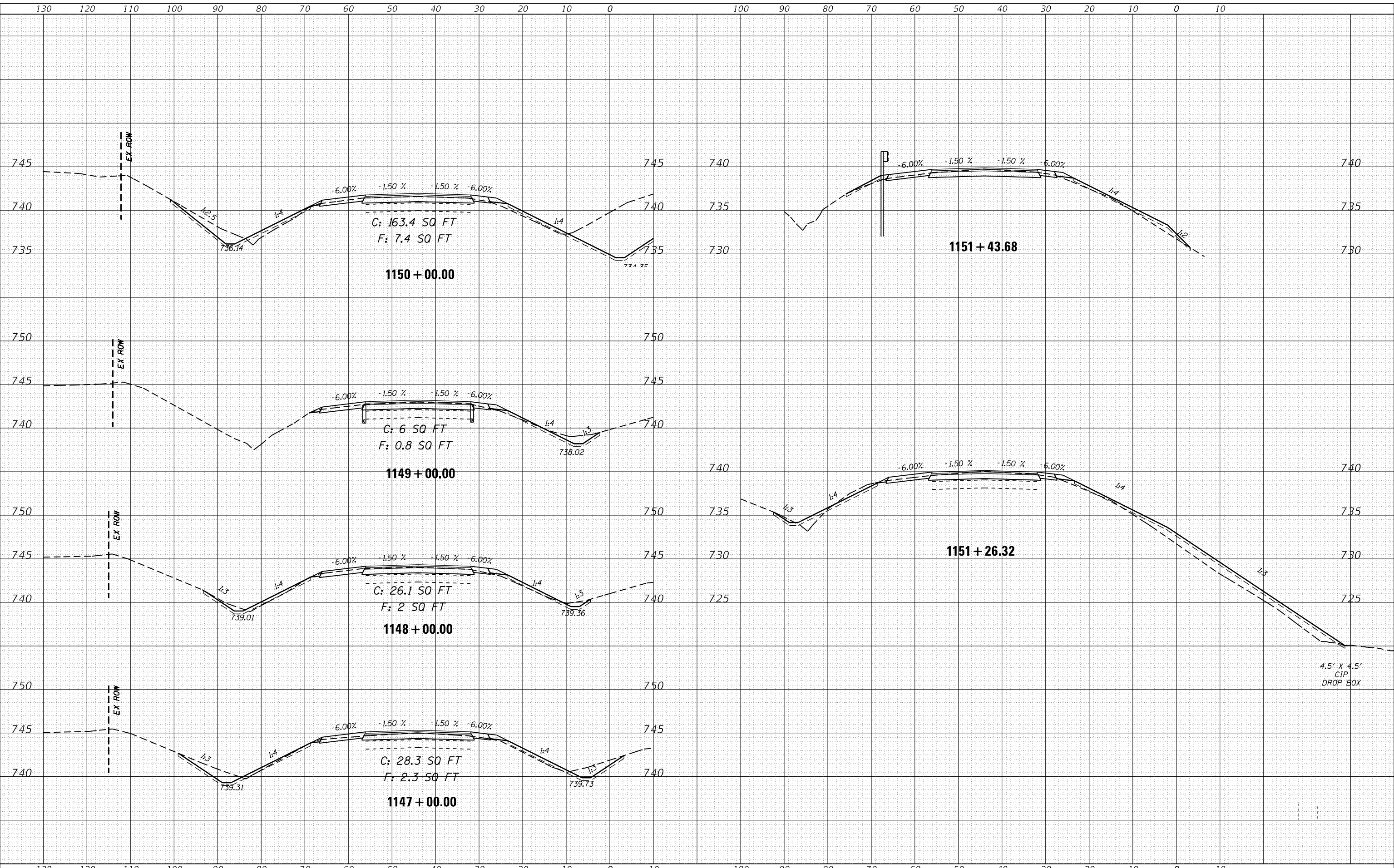
SCALE: SHEET OF SHEETS STA. 1139+00.00 TO STA. 1146+00.00

F.A.I. RTE.	SECTION	COUNTY	TOTAL SHEETS	SHEET NO.
74	(X3-16, 17, 90-15)RS-5; (57-17)RS-4	TAZEWELL/WOODFORD/MCCLELLAN	504	336
FAP 702	CONTRACT NO. 68A79			
(IL 117)	ILLINOIS FED. AID PROJECT			

DATE	
BY	
FINAL SURVEY NO.	
SURVEYED	
PLOTTED	
TEMPLATE	
AREAS CHECKED	
NOTE BOOK	
AREAS CHECKED	

DATE	
BY	
ORIGINAL SURVEY NO.	
SURVEYED	
PLOTTED	
TEMPLATE	
AREAS CHECKED	
NOTE BOOK	
AREAS CHECKED	

MODEL: Defnair
 FILE NAME: d:\work\84818\BID\INT\CA\Illinois\pwp\WIDOT\Documents\DOT\Office\District 4\Projects\04_68A\9\CAD\Drawn\CA\Drawn\WB\WB\sheet4.dgn



USER NAME = jacobsmr	DESIGNED -	REVISED -
	DRAWN -	REVISED -
PLOT SCALE = 20.0000' / in.	CHECKED -	REVISED -
PLOT DATE = 4/16/2018	DATE -	REVISED -

STATE OF ILLINOIS
 DEPARTMENT OF TRANSPORTATION

WB CROSS SECTIONS

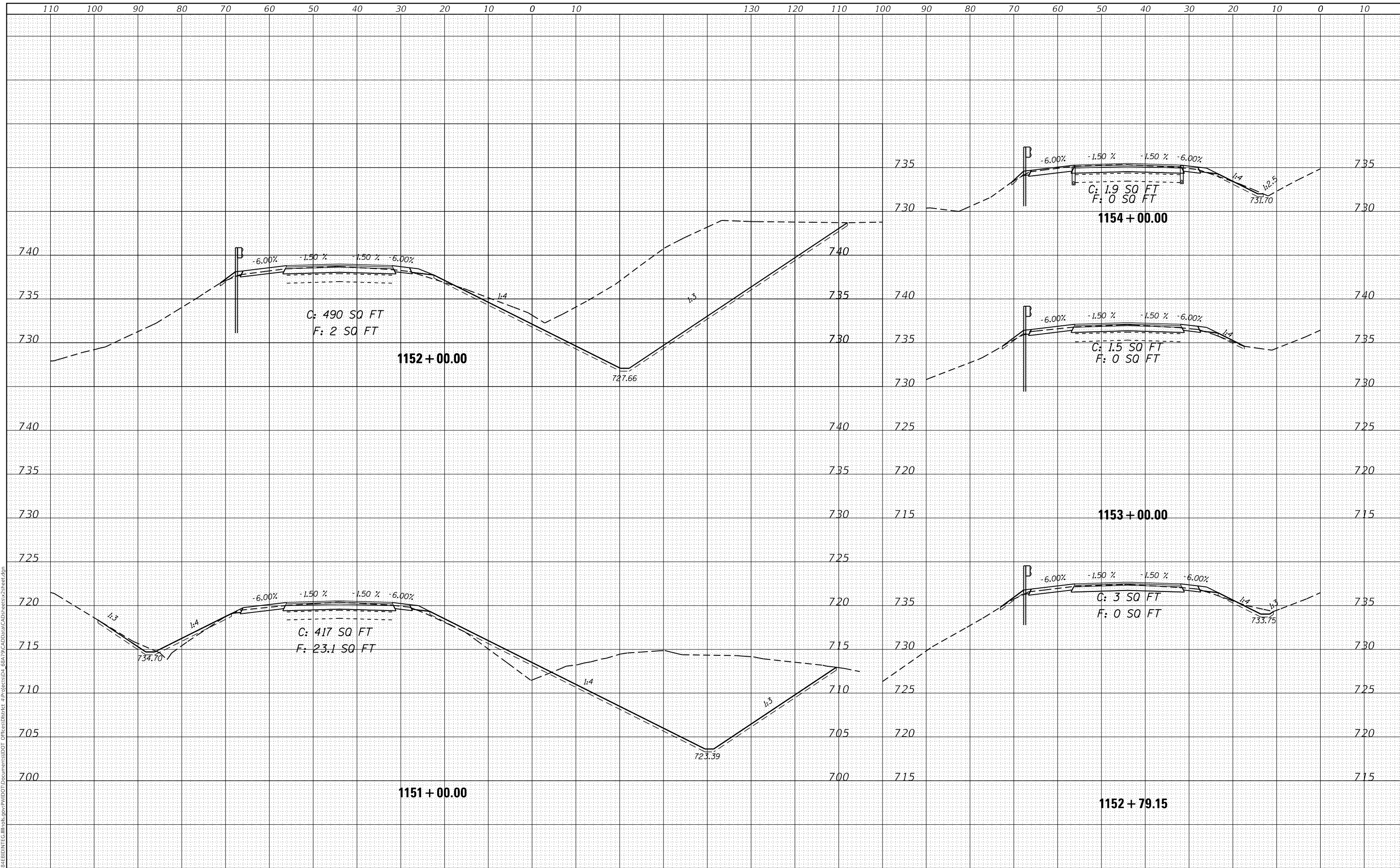
SCALE: SHEET OF SHEETS STA. 1147+00.00 TO STA. 1151+43.68

F.A.I. RTE.	SECTION	COUNTY	TOTAL SHEETS	SHEET NO.
74	(X3-16, 17; 90-15)RS-5; (57-17)RS-4	TAZEWELL/WOODFORD/MCCLEAN	504	337
FAP 702	CONTRACT NO. 68A79			
(IL 117)	ILLINOIS FED. AID PROJECT			

DATE	
BY	
FINAL SURVEY	SURVEYED
NOTE BOOK	PLOTTED
NO.	TEMPLATE
	AREAS CHECKED
	AREAS CHECKED

DATE	
BY	
ORIGINAL SURVEY	SURVEYED
NOTE BOOK	PLOTTED
NO.	TEMPLATE
	AREAS CHECKED
	AREAS CHECKED

MODEL: Defnair
 FILE NAME: D:\ILLINOIS\BID\INT\CaIllinois\pwp\WIDOT\Documents\DOT Offices\District 4\Projects\04_68A\90\CAD\Drawn\CAD\sheetx3\sheet3.dgn



USER NAME = jacobsmr	DESIGNED -	REVISD -
	DRAWN -	REVISD -
PLOT SCALE = 20.0000' / in.	CHECKED -	REVISD -
PLOT DATE = 4/16/2018	DATE -	REVISD -

**STATE OF ILLINOIS
 DEPARTMENT OF TRANSPORTATION**

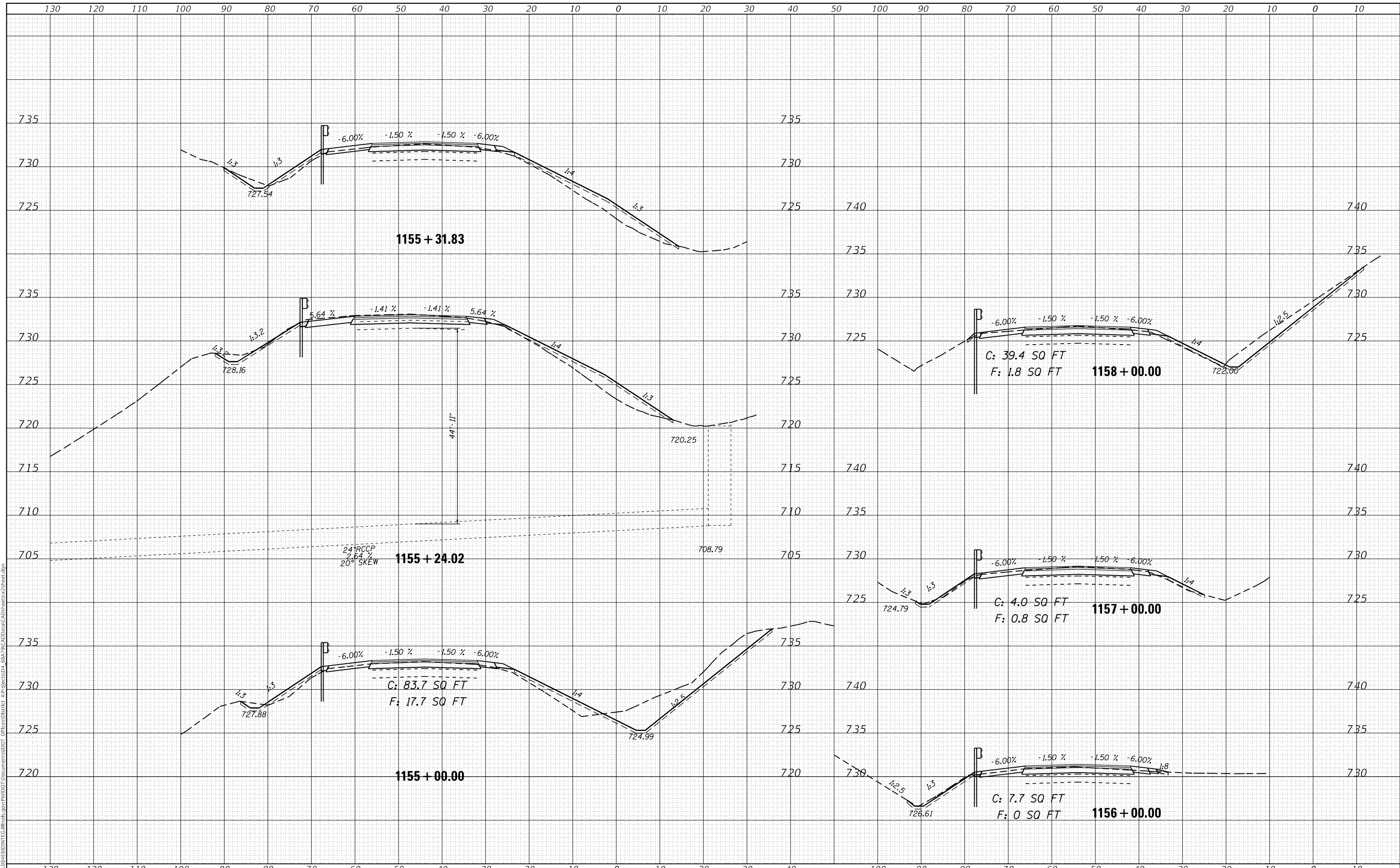
WB CROSS SECTIONS
 SCALE: SHEET OF SHEETS STA. 1151+65.55 TO STA. 1154+00.00

F.A.I. RTE.	SECTION	COUNTY	TOTAL SHEETS	SHEET NO.
74	(X3-16, 17; 90-15)RS-5; (57-17)RS-4	TAZEWELL/MOOREFOORD/MCCLELLAN	504	338
FAP 702	CONTRACT NO. 68A79			
(IL 117)	ILLINOIS FED. AID PROJECT			

DATE	
BY	
SURVEYED	
PLOTTED	
TEMPLATE	
AREAS CHECKED	
FINAL SURVEY	
NOTE BOOK	
NO.	
AREAS CHECKED	

DATE	
BY	
SURVEYED	
PLOTTED	
TEMPLATE	
AREAS CHECKED	
ORIGINAL SURVEY	
NOTE BOOK	
NO.	
AREAS CHECKED	

MODEL: Defnair
 FILE NAME: D:\ILLINOIS\BID\INT\CA\Illinois\pwp\WIDOT\Documents\DOT\Office\District 4\Projects\04_68A\9\CAD\Drawn\CA\Sheet4\Sheet4.dgn



USER NAME = jacobsmr	DESIGNED -	REVISD -
	DRAWN -	REVISD -
PLOT SCALE = 20.0000' / in.	CHECKED -	REVISD -
PLOT DATE = 4/16/2018	DATE -	REVISD -

STATE OF ILLINOIS
 DEPARTMENT OF TRANSPORTATION

WB CROSS SECTIONS

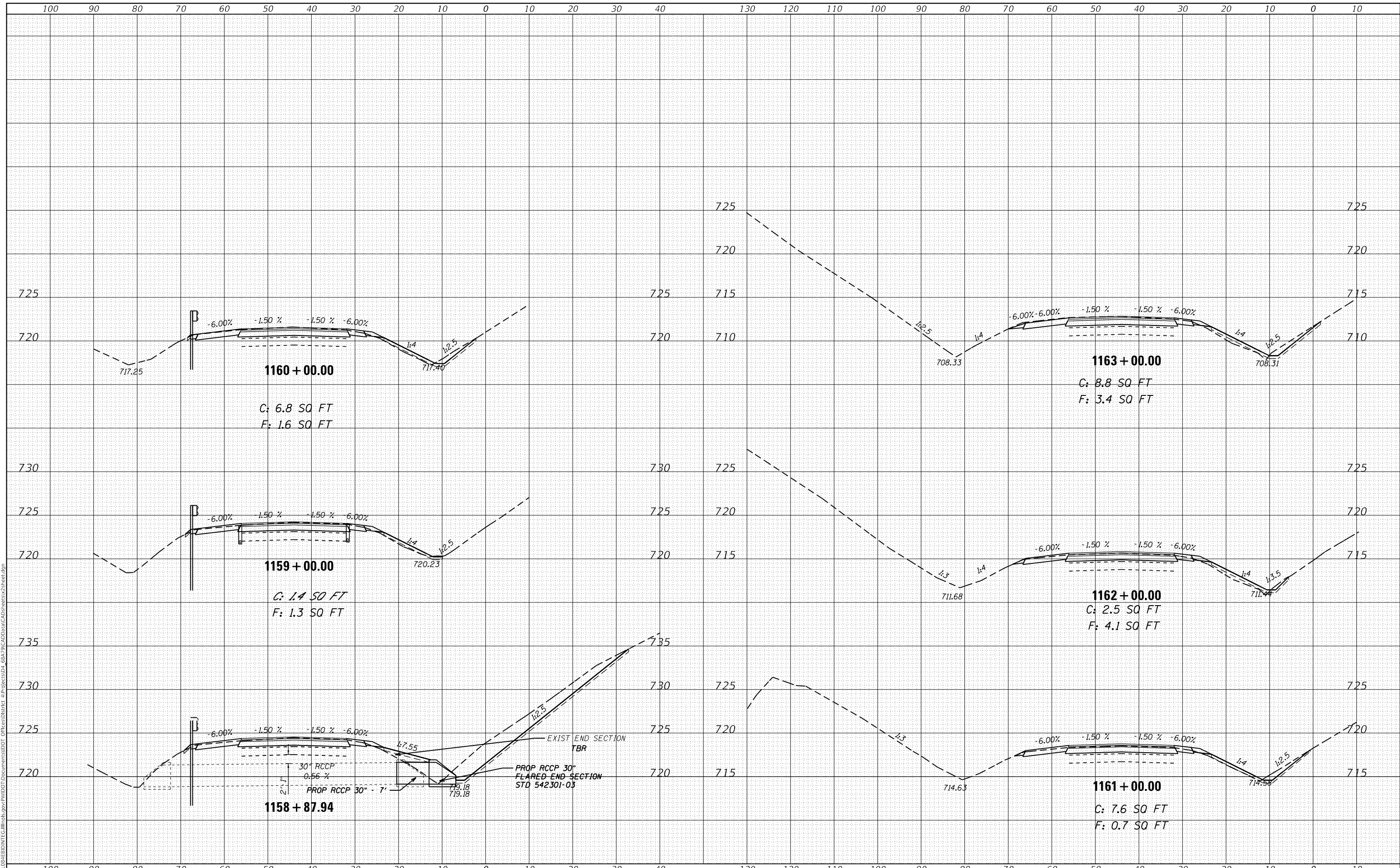
SCALE: SHEET OF SHEETS STA. 1155+00.00 TO STA. 1158+00.00

F.A.I. RTE.	SECTION	COUNTY	TOTAL SHEETS	SHEET NO.
74	(X3-16, 17, 90-15)RS-5; (57-17)RS-4	TAZEWELL/WOODFORD/MCCLELLAN	504	339
FAP 702	CONTRACT NO. 68A79			
(IL 117)	ILLINOIS FED. AID PROJECT			

DATE	
BY	
FINAL SURVEY	SURVEYED
NOTE BOOK	PLOTTED
NO.	TEMPLATE
	AREAS CHECKED
	AREAS CHECKED

DATE	
BY	
ORIGINAL SURVEY	SURVEYED
NOTE BOOK	PLOTTED
NO.	TEMPLATE
	AREAS CHECKED
	AREAS CHECKED

MODEL: Defnair
 FILE NAME: \\sullivan\share\BID\NTC\Illinois\pwp\WIDOT\Documents\BID\T\Documents\BID\T\Projects\504_68A\9\CAD\Drawn\CAD\sheet\ss\2sheet.cad



USER NAME = jacobsmr	DESIGNED -	REVISED -
	DRAWN -	REVISED -
PLOT SCALE = 20.0000' / in.	CHECKED -	REVISED -
PLOT DATE = 4/16/2018	DATE -	REVISED -

STATE OF ILLINOIS
 DEPARTMENT OF TRANSPORTATION

WB CROSS SECTIONS

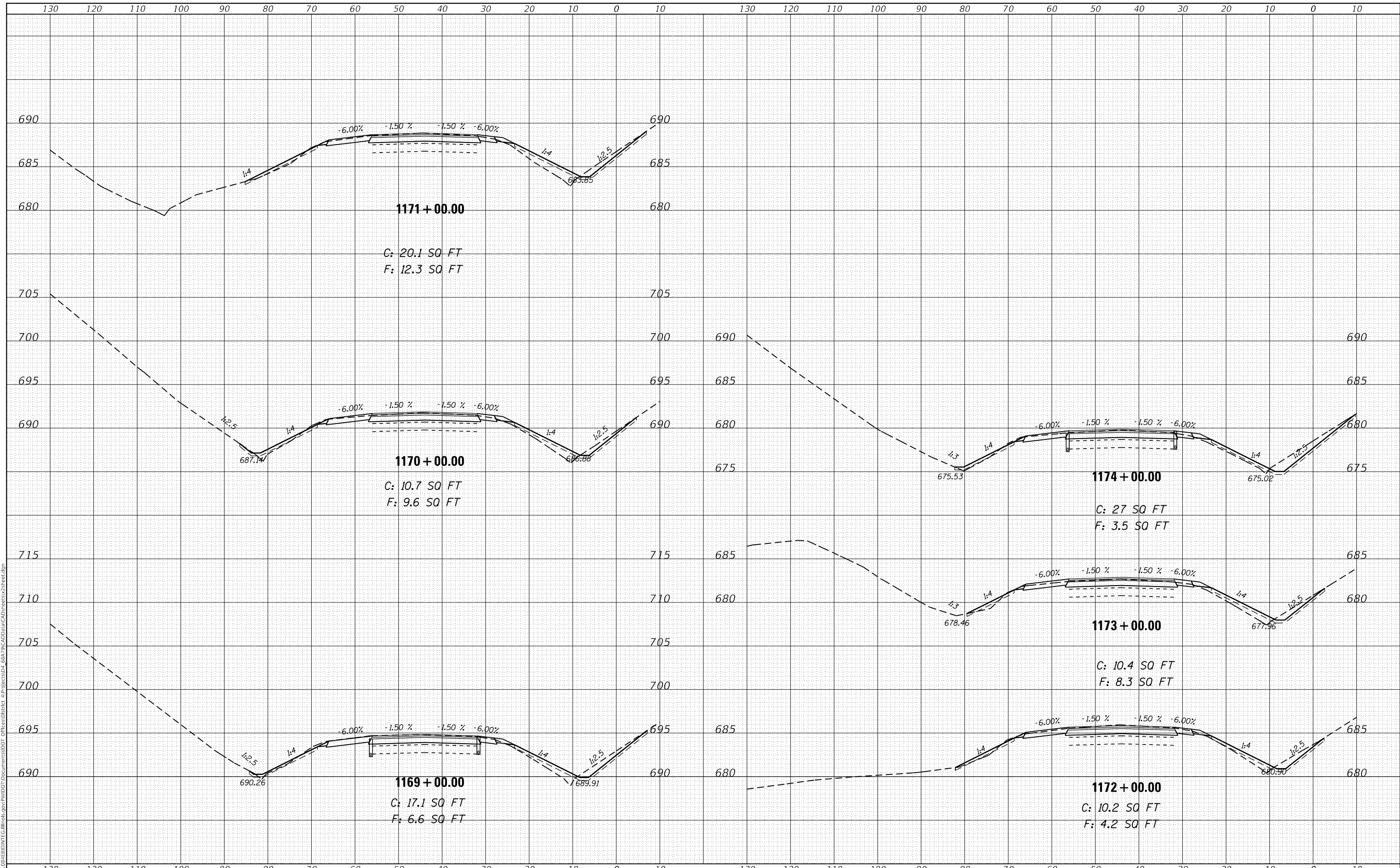
SCALE: SHEET OF SHEETS STA. 1158+87.94 TO STA. 1163+00.00

F.A.I. RTE.	SECTION	COUNTY	TOTAL SHEETS	SHEET NO.
74	(X3-16, 17, 90-15)RS-5; (57-17)RS-4	TAZEWELL/WOODFORD/MCCLELLAN	504	340
FAP 702	CONTRACT NO. 68A79			
(IL 117)	ILLINOIS FED. AID PROJECT			

DATE	
BY	
FINAL SURVEY	SURVEYED
NOTE BOOK	PLOTTED
NO.	TEMPLATE
	AREAS CHECKED

DATE	
BY	
ORIGINAL SURVEY	SURVEYED
NOTE BOOK	PLOTTED
NO.	TEMPLATE
	AREAS CHECKED

MODEL: Defnair
 FILE NAME: D:\ILLINOIS\BID\INT\Ca Illinois\pwp\WIDOT\Documents\DOT Office\District 4\Projects\04_68A\9\CAD\Drawn\CAD\sheet\4-17\sheet.dgn



USER NAME = jacobsmr	DESIGNED -	REVISED -
	DRAWN -	REVISED -
PLOT SCALE = 20.0000' / in.	CHECKED -	REVISED -
PLOT DATE = 4/16/2018	DATE -	REVISED -

**STATE OF ILLINOIS
 DEPARTMENT OF TRANSPORTATION**

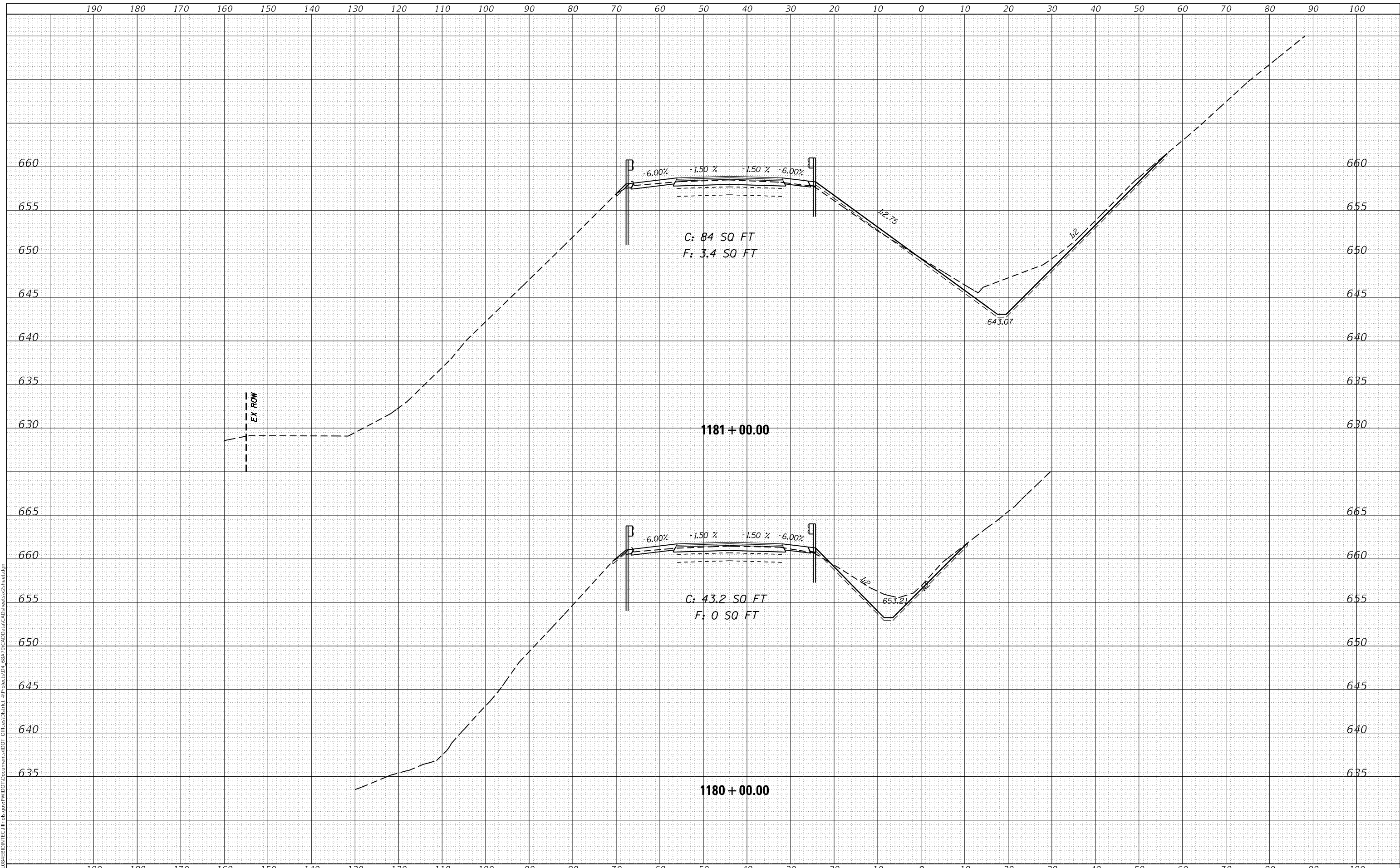
WB CROSS SECTIONS
 SCALE: SHEET OF SHEETS STA. 1169+00.00 TO STA. 1174+00.00

F.A.I. RTE.	SECTION	COUNTY	TOTAL SHEETS	SHEET NO.
74	(X3-16, 17, 90-15)RS-5; (57-17)RS-4	TAZEWELL/WOODFORD/ MCCLELLAN	504	342
FAP 702	CONTRACT NO. 68A79			
(IL 117)	ILLINOIS FED. AID PROJECT			

DATE	
BY	
SURVEYED	
PLOTTED	
TEMPLATE	
AREAS CHECKED	
FINAL SURVEY	
NOTE BOOK	
NO.	

DATE	
BY	
SURVEYED	
PLOTTED	
TEMPLATE	
AREAS CHECKED	
ORIGINAL SURVEY	
NOTE BOOK	
NO.	

MODEL: Defnair
 FILE NAME: D:\ILLINOIS\BID\INT\ILLINOIS\PO\PWIDOT\Documents\DOT Office\District 4\Projects\04_68A\9\CAD\Draw\CAD\sheet\sheet.dgn



USER NAME = jacobsmr	DESIGNED -	REVISED -
	DRAWN -	REVISED -
PLOT SCALE = 20.0000' / in.	CHECKED -	REVISED -
PLOT DATE = 4/16/2018	DATE -	REVISED -

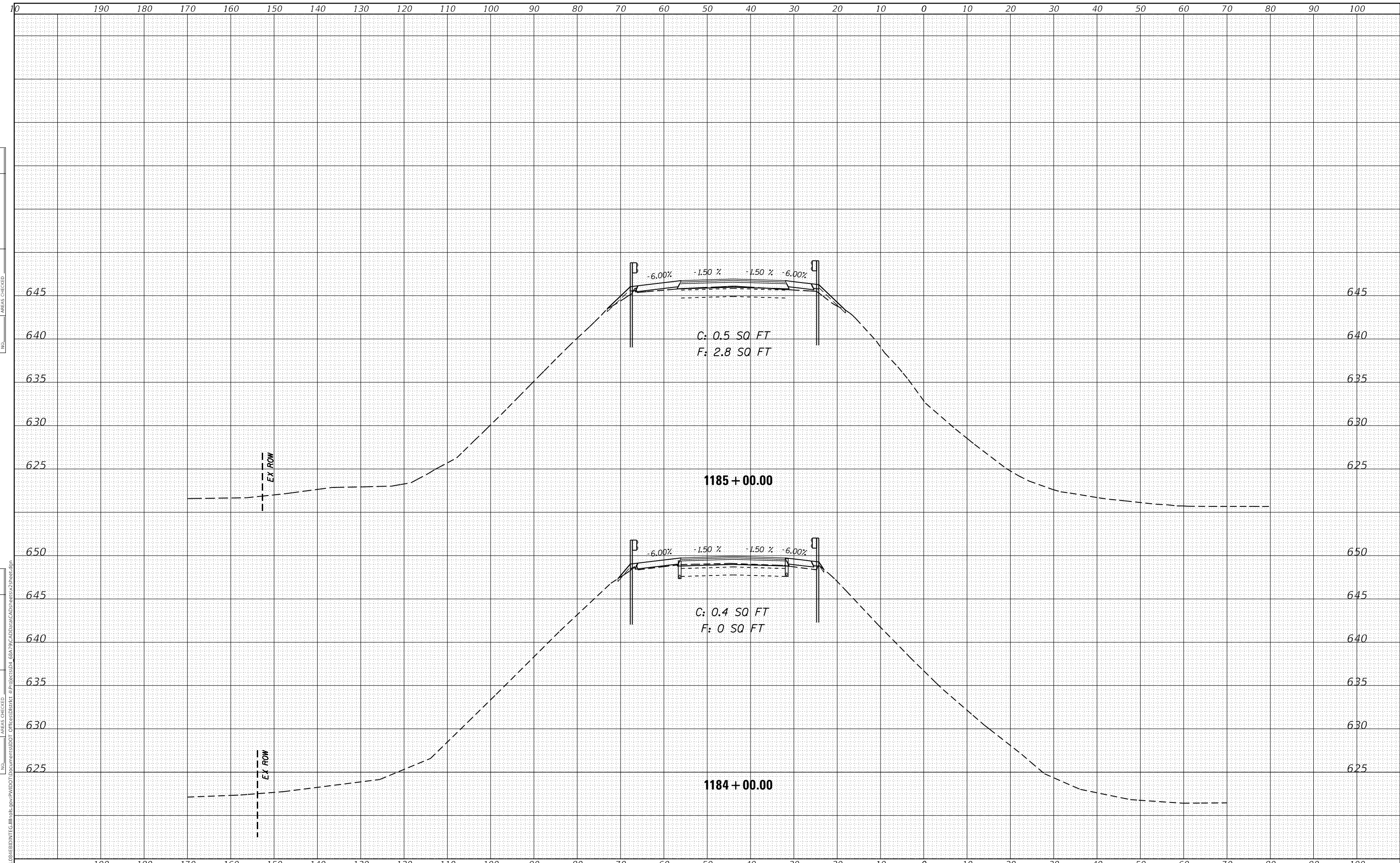
**STATE OF ILLINOIS
 DEPARTMENT OF TRANSPORTATION**

WB CROSS SECTIONS	
SCALE:	SHEET OF SHEETS
STA. 1179+47.66 TO STA. 1181+00.00	

F.A.I. RTE.	SECTION	COUNTY	TOTAL SHEETS	SHEET NO.
74	(X3-16, 17, 90-15)RS-5; (57-17)RS-4	TAZEWELL/WOODFORD/ MCCLEAN	504	344
FAP 702	CONTRACT NO. 68A79			
(IL 117)	ILLINOIS FED. AID PROJECT			

FINAL SURVEY NO.	SURVEYED	DATE
NOTE BOOK	PLOTTED	
	TEMPLATE	
	AREAS CHECKED	

ORIGINAL SURVEY NO.	SURVEYED	DATE
NOTE BOOK	PLOTTED	
	TEMPLATE	
	AREAS CHECKED	



MODEL: Defnair
 FILE NAME: D:\u1184\EBID\INT\Ca\Illinois\pwp\DOT\Documents\DOT Office\District 4\Projects\04_68A\9\CAD\Drawn\CAD\sheet\4-17\sheet.dgn

USER NAME = jacobsmr	DESIGNED -	REVISED -
	DRAWN -	REVISED -
PLOT SCALE = 20.0000 ' / in.	CHECKED -	REVISED -
PLOT DATE = 4/16/2018	DATE -	REVISED -

**STATE OF ILLINOIS
DEPARTMENT OF TRANSPORTATION**

WB CROSS SECTIONS

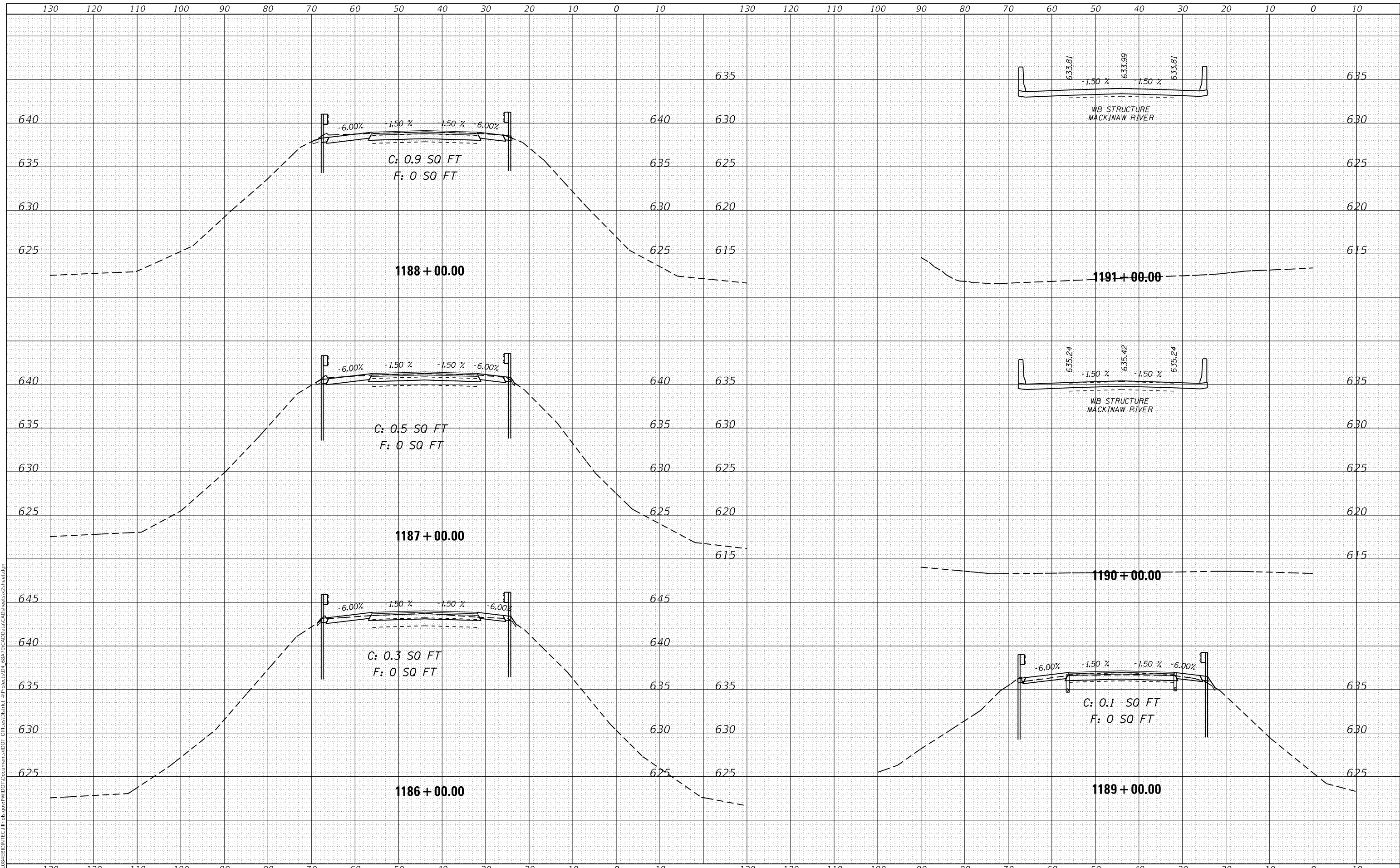
SCALE: SHEET OF SHEETS STA. 1182+00.00 TO STA. 1185+00.00

F.A.I. RTE. 74	SECTION (X3-16, 17; 90-15)RS-5; (57-17)RS-4	COUNTY TAZEWELL/WOODFORD/MCCLEAN	TOTAL SHEETS 504	SHEET NO. 346
FAP 702 (IL 117)	CONTRACT NO. 68A79			
ILLINOIS FED. AID PROJECT				

DATE	
BY	
FINAL SURVEY	SURVEYED
NOTE BOOK	PLOTTED
NO.	TEMPLATE
	AREAS CHECKED
	AREAS CHECKED

DATE	
BY	
ORIGINAL SURVEY	SURVEYED
NOTE BOOK	PLOTTED
NO.	TEMPLATE
	AREAS CHECKED
	AREAS CHECKED

MODEL: Defnair
 FILE NAME: d:\uillinois\BID\INT\Illinois\pwp\WIDOT\Documents\DOT\Office\District 4\Projects\04_68A\9\CAD\Drawn\CAD\sheet\sheet4.dgn



USER NAME = jacobsmr	DESIGNED -	REVISED -
	DRAWN -	REVISED -
PLOT SCALE = 20.0000' / in.	CHECKED -	REVISED -
PLOT DATE = 4/16/2018	DATE -	REVISED -

STATE OF ILLINOIS
 DEPARTMENT OF TRANSPORTATION

WB CROSS SECTIONS

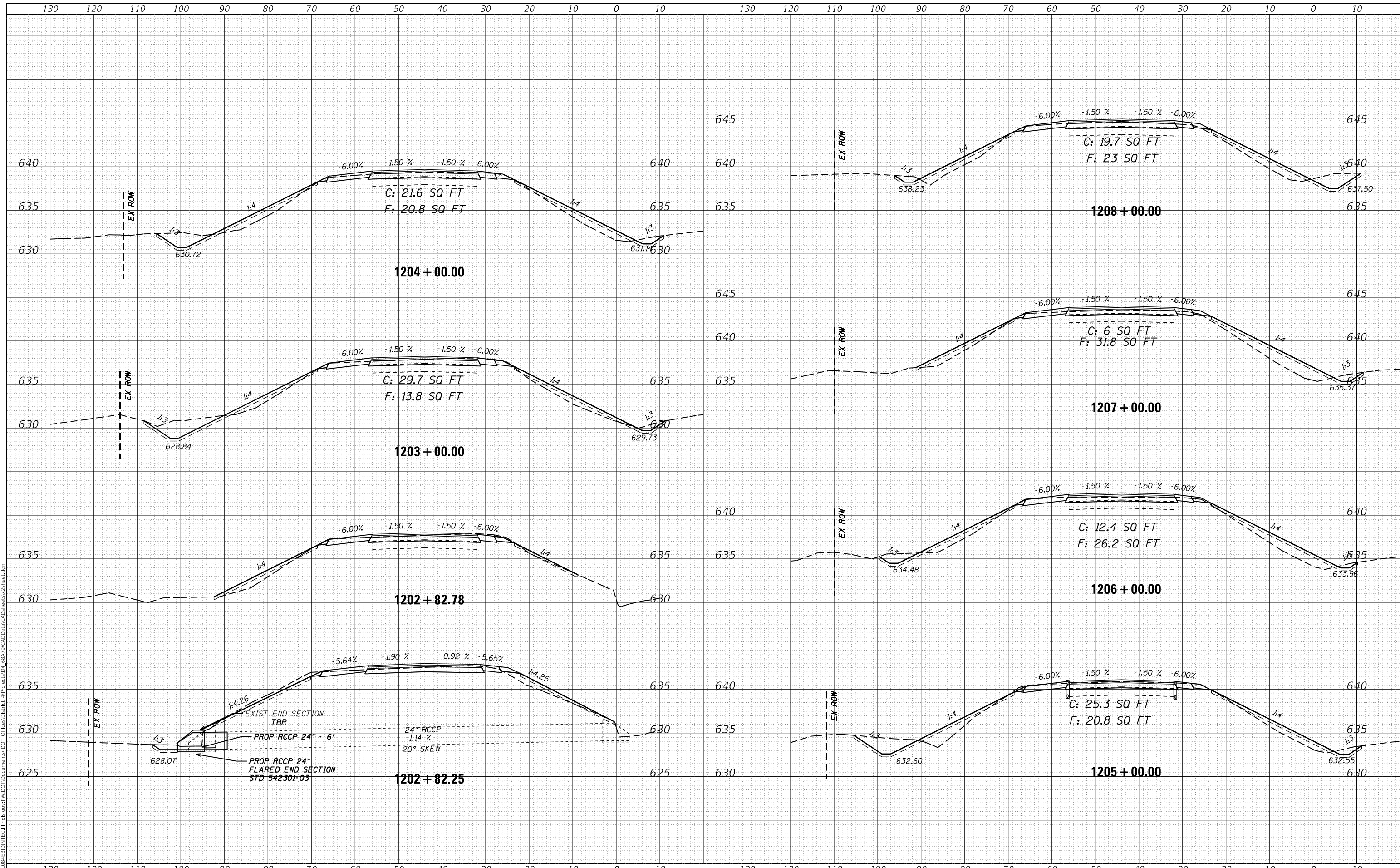
SCALE: SHEET OF SHEETS STA. 1186+00.00 TO STA. 1191+00.00

F.A.I. RTE.	SECTION	COUNTY	TOTAL SHEETS	SHEET NO.
74	(X3-16, 17; 90-15)RS-5; (57-17)RS-4	TAZEWELL/WOODFORD/MCCLEAW	504	347
FAP 702	CONTRACT NO. 68A79			
(IL 117)	ILLINOIS FED. AID PROJECT			

DATE	
BY	
FINAL SURVEY	SURVEYED
NOTE BOOK	PLOTTED
NO.	TEMPLATE
	AREAS CHECKED

DATE	
BY	
ORIGINAL SURVEY	SURVEYED
NOTE BOOK	PLOTTED
NO.	TEMPLATE
	AREAS CHECKED

MODEL: Defnair
 FILE NAME: D:\w\illinois\BID\TCE\Illinois\pwp\WIDOT\Documents\DOT\Office\District 4\Projects\04_68A\9\CAD\Drawn\CAD\sheet\4-17\sheet.dgn



USER NAME = jacobsmr	DESIGNED -	REVISED -
	DRAWN -	REVISED -
PLOT SCALE = 20.0000' / in.	CHECKED -	REVISED -
PLOT DATE = 4/16/2018	DATE -	REVISED -

STATE OF ILLINOIS
 DEPARTMENT OF TRANSPORTATION

WB CROSS SECTIONS

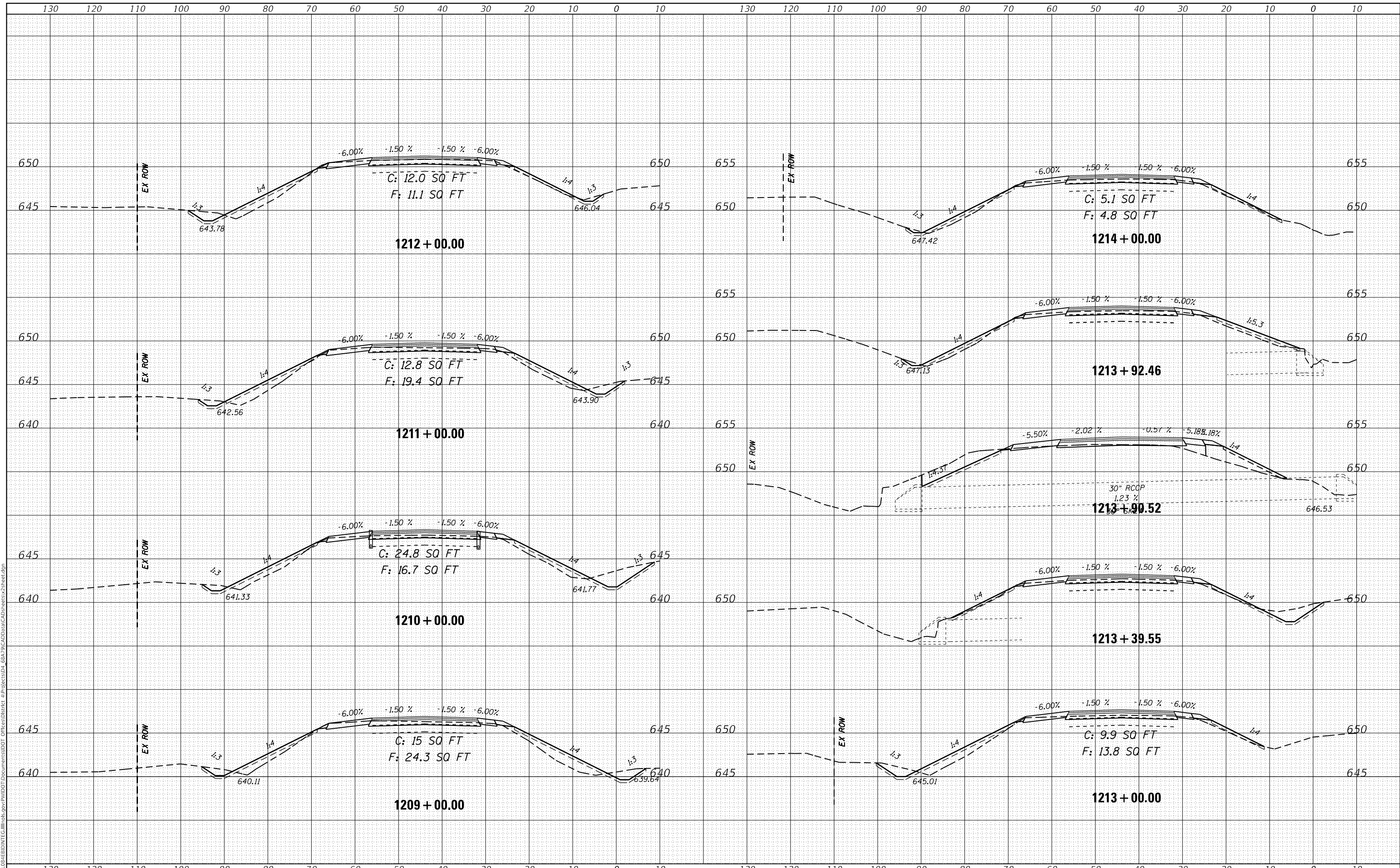
SCALE: SHEET OF SHEETS STA. 1202+82.25 TO STA. 1208+00.00

F.A.I. RTE.	SECTION	COUNTY	TOTAL SHEETS	SHEET NO.
74	(X3-16, 17, 90-15)RS-5; (57-17)RS-4	TAZEWELL/WOODFORD/MCCLELLAN	504	350
FAP 702	CONTRACT NO. 68A79			
(IL 117)	ILLINOIS FED. AID PROJECT			

DATE	
BY	
SURVEYED	
PLOTTED	
TEMPLATE	
AREAS CHECKED	
FINAL SURVEY	
NOTE BOOK	
NO.	

DATE	
BY	
SURVEYED	
PLOTTED	
TEMPLATE	
AREAS CHECKED	
ORIGINAL SURVEY	
NOTE BOOK	
NO.	

MODEL: Defnair
 FILE NAME: D:\w\1108\EBID\INT\CA\Illinois\pwp\WIDOT\Documents\DOT\Office\District 4\Projects\04_68A\9\CAD\Drawn\CA\Drawn\exx2\sheet.dgn



USER NAME = jacobsmr	DESIGNED -	REVISED -
	DRAWN -	REVISED -
PLOT SCALE = 20.0000' / in.	CHECKED -	REVISED -
PLOT DATE = 4/16/2018	DATE -	REVISED -

**STATE OF ILLINOIS
DEPARTMENT OF TRANSPORTATION**

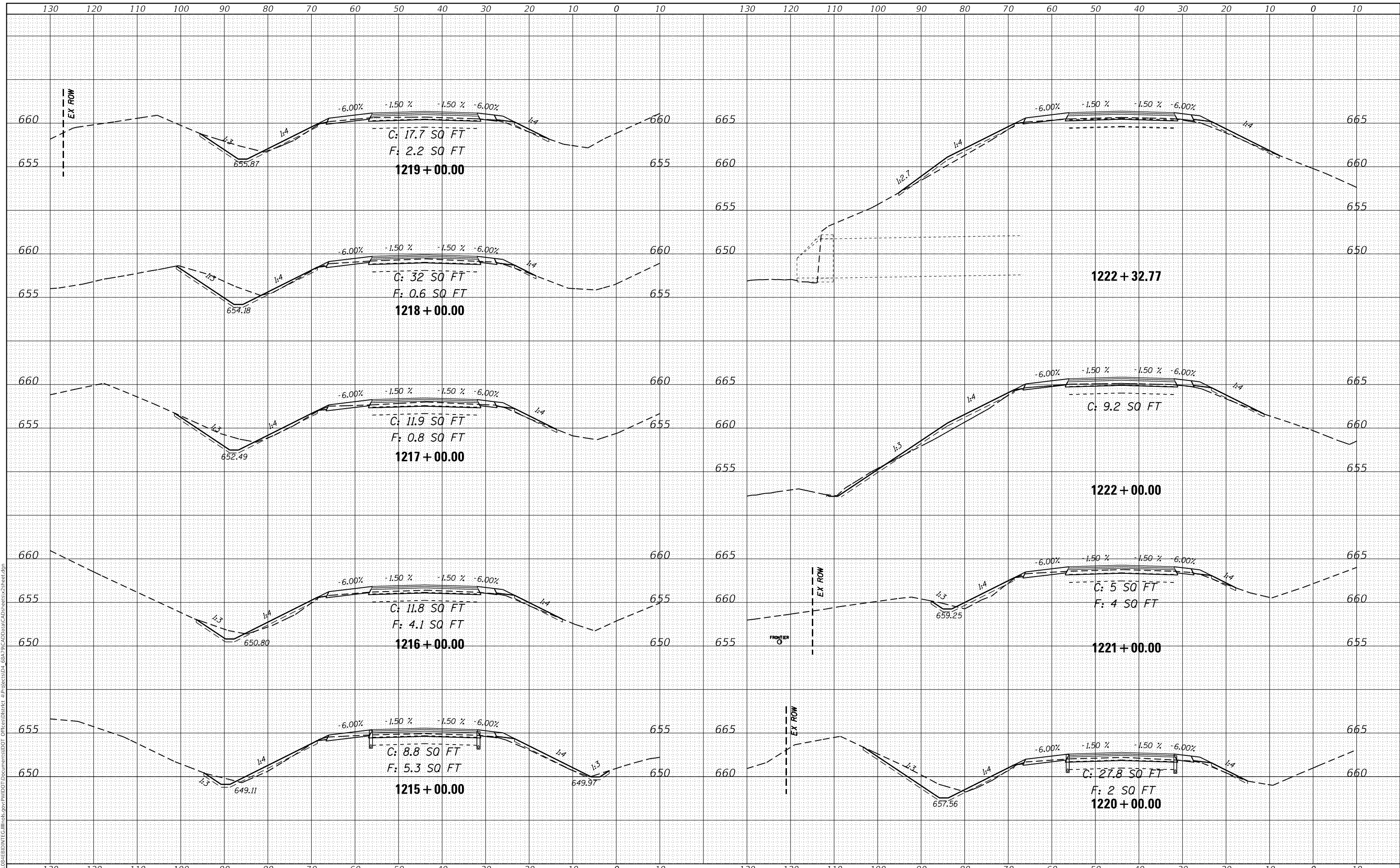
WB CROSS SECTIONS	
SCALE:	SHEET OF SHEETS
STA. 1209+00.00 TO STA. 1214+00.00	

F.A.I. RTE.	SECTION	COUNTY	TOTAL SHEETS	SHEET NO.
74	(X3-16, 17; 90-15)RS-5; (57-17)RS-4	TAZEWELL/HOOVER/ McCLEAN	504	351
FAP 702	CONTRACT NO. 68A79			
(IL 117)	ILLINOIS FED. AID PROJECT			

DATE	
BY	
FINAL SURVEY	SURVEYED
NOTE BOOK	PLOTTED
NO.	TEMPLATE
	AREAS CHECKED
	AREAS CHECKED

DATE	
BY	
ORIGINAL SURVEY	SURVEYED
NOTE BOOK	PLOTTED
NO.	TEMPLATE
	AREAS CHECKED
	AREAS CHECKED

MODEL: Defnair
 FILE NAME: D:\w\1108\EBID\NTC\Illinois\pwp\WIDOT\Documents\DOT Office\District 4\Projects\04_68A\9\CAD\Drawn\CAD\sheet\4-17\sheet.dgn



STATE OF ILLINOIS
 DEPARTMENT OF TRANSPORTATION

WB CROSS SECTIONS

USER NAME = jacobsmr	DESIGNED -	REVISED -
	DRAWN -	REVISED -
PLOT SCALE = 20.0000' / in.	CHECKED -	REVISED -
PLOT DATE = 4/16/2018	DATE -	REVISED -

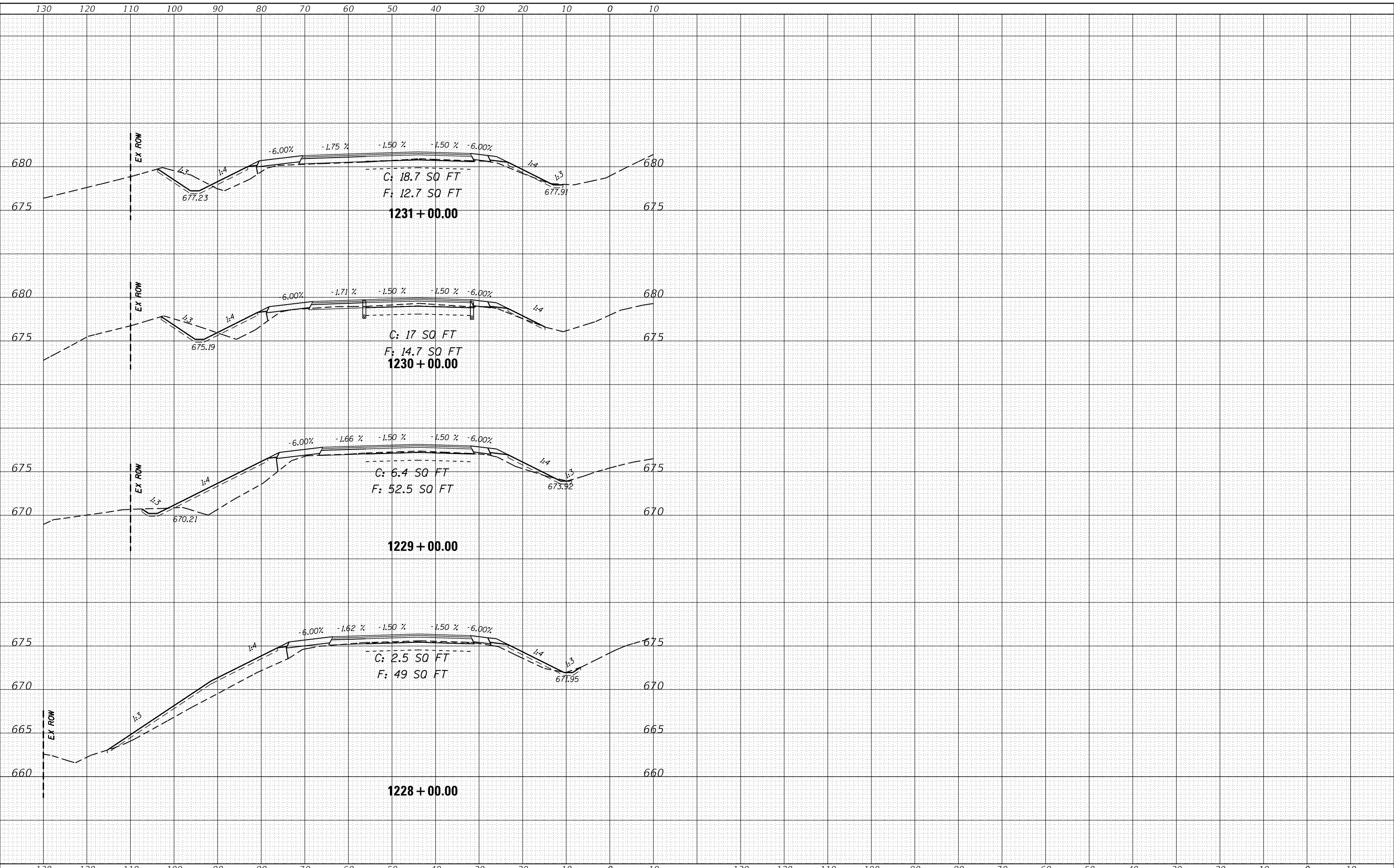
SCALE: SHEET OF SHEETS STA. 1215+00.00 TO STA. 1222+32.77

F.A.I. RTE. 74	SECTION (X3-16, 17, 90-15)RS-5; (57-17)RS-4	COUNTY TAZEWELL/WOODFORD/MCCLELLAN	TOTAL SHEETS 504	SHEET NO. 352
FAP 702 (IL 117)	CONTRACT NO. 68A79			
ILLINOIS FED. AID PROJECT				

DATE	
BY	
FINAL SURVEY	SURVEYED
NOTE BOOK	PLOTTED
NO.	AREAS CHECKED

DATE	
BY	
ORIGINAL SURVEY	SURVEYED
NOTE BOOK	PLOTTED
NO.	AREAS CHECKED

MODEL: Defaul
 FILE NAME: D:\ILLINOIS\BID\INTC\Illinois\pwp\DOT Documents\DOT Office\District 4\Projects\04_68A\9\CAD\Draw\CAD\sheetx2sheet.dgn



USER NAME = jacobsmr	DESIGNED -	REVISED -
	DRAWN -	REVISED -
PLOT SCALE = 20.0000' / in.	CHECKED -	REVISED -
PLOT DATE = 4/16/2018	DATE -	REVISED -

STATE OF ILLINOIS
 DEPARTMENT OF TRANSPORTATION

WB CROSS SECTIONS

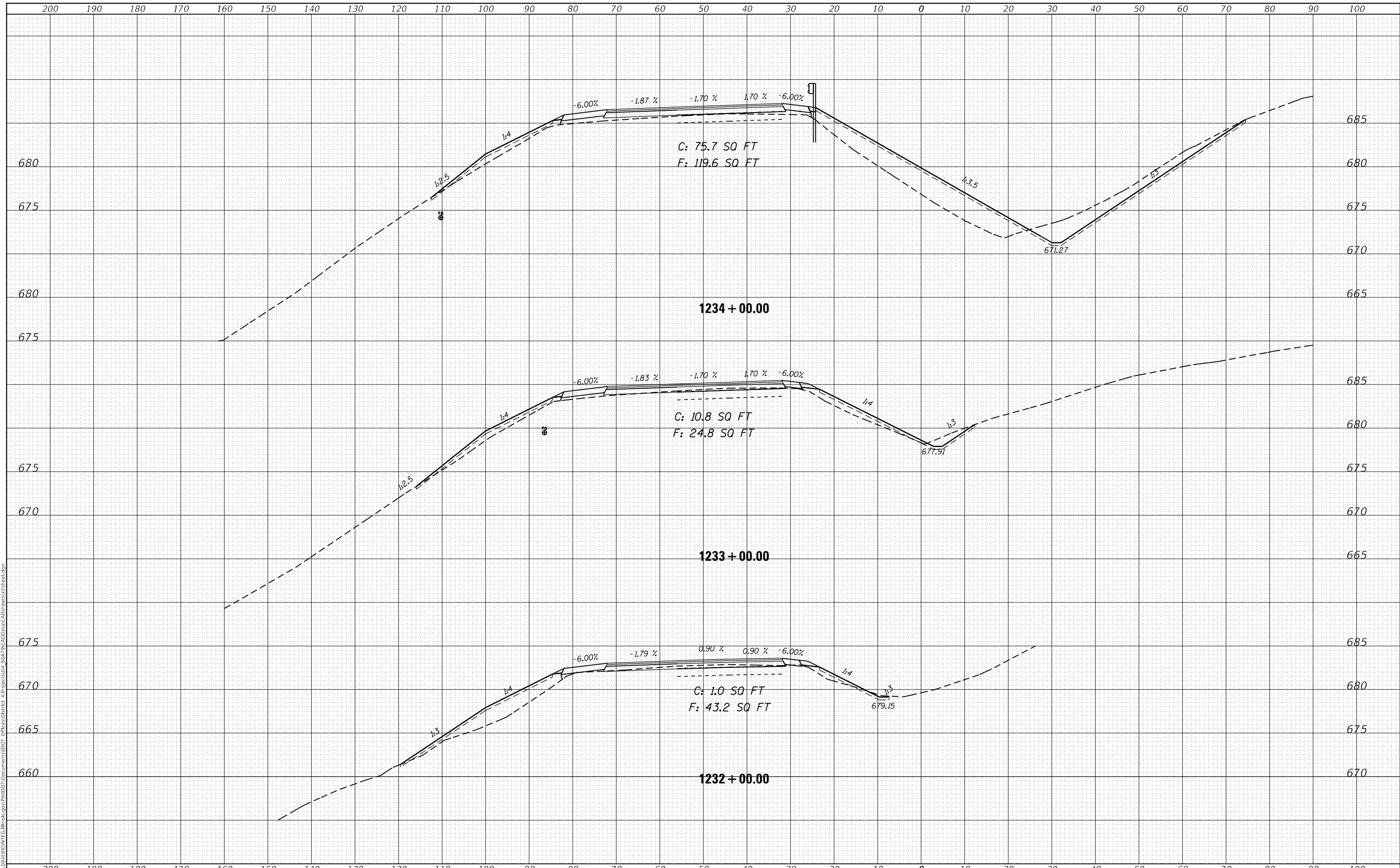
SCALE: SHEET OF SHEETS STA. 1228+00.00 TO STA. 1234+00.00

F.A.I. RTE.	SECTION	COUNTY	TOTAL SHEETS	SHEET NO.
74	(X3-16, 17; 90-15)RS-5; (57-17)RS-4	TAZEWELL/WOODFORD/MCCLENN	504	354
FAP 702	CONTRACT NO. 68A79			
(IL 117)	ILLINOIS FED. AID PROJECT			

DATE	
BY	
SURVEYED	
PLOTTED	
TEMPLATE	
AREAS CHECKED	
FINAL SURVEY	
NOTE BOOK	
NO.	

DATE	
BY	
SURVEYED	
PLOTTED	
TEMPLATE	
AREAS CHECKED	
ORIGINAL SURVEY	
NOTE BOOK	
NO.	

MODEL: Defnair
 FILE NAME: D:\ILLINOIS\BID\INT\Ca Illinois\pwp\WIDOT\Documents\DOT Offices\District 4\Projects\04_68A\9\CAD\Drawn\CAD\sheet\sheet4.dgn



USER NAME = jacobsmr	DESIGNED -	REVISED -
	DRAWN -	REVISED -
PLOT SCALE = 20.0000' / in.	CHECKED -	REVISED -
PLOT DATE = 4/16/2018	DATE -	REVISED -

**STATE OF ILLINOIS
DEPARTMENT OF TRANSPORTATION**

WB CROSS SECTIONS

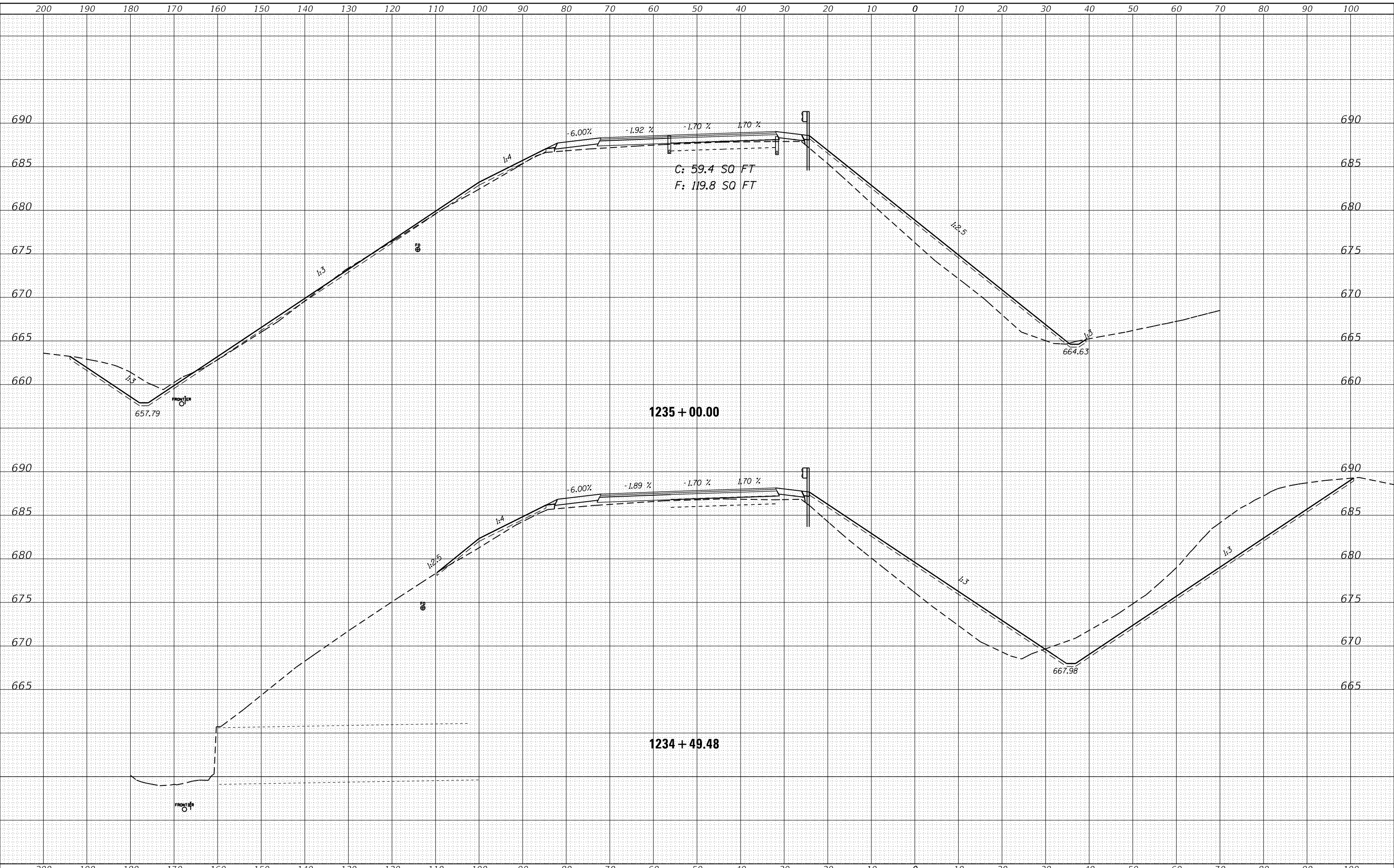
SCALE: SHEET OF SHEETS STA. 1228+00.00 TO STA. 1234+00.00

F.A.I. RTE.	SECTION	COUNTY	TOTAL SHEETS	SHEET NO.
74	(X3-16, 17; 90-15)RS-5; (57-17)RS-4	TAZEWELL/WOODFORD/MCCLEAN	504	355
FAP 702	CONTRACT NO. 68A79			
(IL 117)	ILLINOIS FED. AID PROJECT			

DATE	
BY	
SURVEYED	
PLOTTED	
TEMPLATE	
AREAS CHECKED	
FINAL SURVEY NO.	
NOTE BOOK NO.	
AREAS CHECKED	

DATE	
BY	
SURVEYED	
PLOTTED	
TEMPLATE	
AREAS CHECKED	
ORIGINAL SURVEY NO.	
NOTE BOOK NO.	
AREAS CHECKED	

MODEL: Defaulr
 FILE NAME: D:\ILLINOIS\BID\INT\CA\Illinois\pwp\WIDOT\Documents\DOT\Documents\DOT\Office\District 4\Projects\04_68A\9\CAD\Drawn\CAD\sheet\sheet.dgn



USER NAME = jacobsmr	DESIGNED -	REVISED -
	DRAWN -	REVISED -
PLOT SCALE = 20.0000' / in.	CHECKED -	REVISED -
PLOT DATE = 4/16/2018	DATE -	REVISED -

STATE OF ILLINOIS
 DEPARTMENT OF TRANSPORTATION

WB CROSS SECTIONS

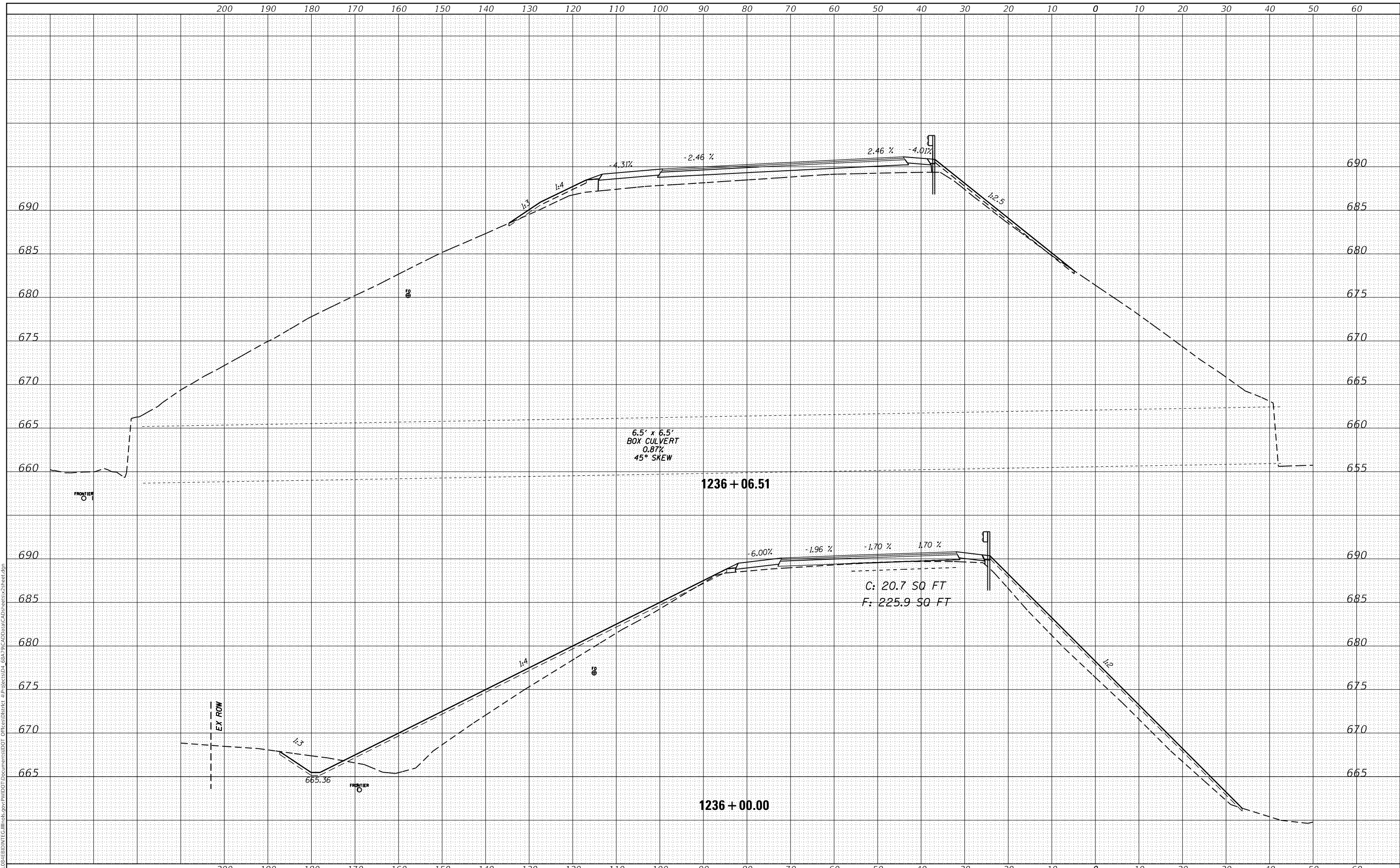
SCALE: SHEET OF SHEETS STA. 1234+49.48 TO STA. 1236+06.51

F.A.I. RTE.	SECTION	COUNTY	TOTAL SHEETS	SHEET NO.
74	(X3-16, 17, 90-15)RS-5; (57-17)RS-4	TAZEWELL/WOODFORD/ MCCLEAY	504	356
FAP 702	CONTRACT NO. 68A79			
(IL 117)	ILLINOIS FED. AID PROJECT			

DATE	
BY	
SURVEYED	
PLOTTED	
TEMPLATE	
AREAS CHECKED	
FINAL SURVEY	
NOTE BOOK	
NO.	

DATE	
BY	
SURVEYED	
PLOTTED	
TEMPLATE	
AREAS CHECKED	
ORIGINAL SURVEY	
NOTE BOOK	
NO.	

MODEL: Defaulr
 FILE NAME: D:\w\1108\EBID\INT\Ca Illinois\pwp\WIDOT\Documents\DOT Office\District 4\Projects\04_68A\9\CAD\Draw\CAD\sheet\4-17\sheet.dgn



USER NAME = jacobsmr	DESIGNED -	REVISD -
	DRAWN -	REVISD -
PLOT SCALE = 20.0000 ' / in.	CHECKED -	REVISD -
PLOT DATE = 4/16/2018	DATE -	REVISD -

STATE OF ILLINOIS
 DEPARTMENT OF TRANSPORTATION

WB CROSS SECTIONS

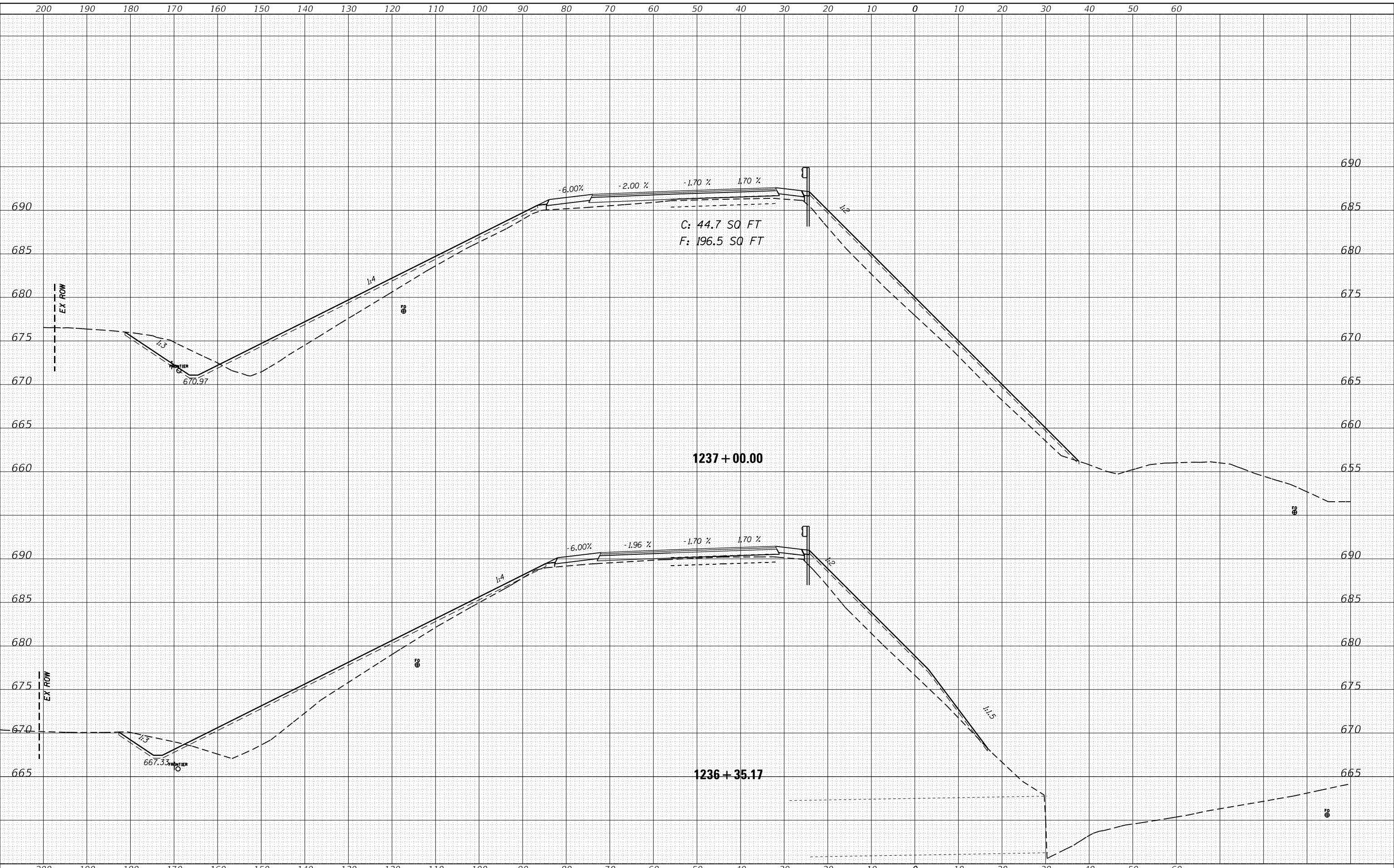
SCALE: SHEET OF SHEETS STA. 1234+49.48 TO STA. 1236+06.51

F.A.I. RTE.	SECTION	COUNTY	TOTAL SHEETS	SHEET NO.
74	(X3-16, 17, 90-15)RS-5; (57-17)RS-4	TAZEWELL/WOODFORD/ MCLEAN	504	357
FAP 702	CONTRACT NO. 68A79			
(IL 117)	ILLINOIS FED. AID PROJECT			

DATE	
BY	
SURVEYED	
PLOTTED	
TEMPLATE	
AREAS CHECKED	
FINAL SURVEY NO.	
NOTE BOOK NO.	
AREAS CHECKED	

DATE	
BY	
SURVEYED	
PLOTTED	
TEMPLATE	
AREAS CHECKED	
ORIGINAL SURVEY NO.	
NOTE BOOK NO.	
AREAS CHECKED	

MODEL: Defnair
 FILE NAME: D:\w\1108\EBID\INT\Ca\Illinois\pwp\WIDOT\Documents\DOT\Office\District_4\Projects\04_68A\9\CAD\Drawn\CA\Drawn\sheet2.dgn



USER NAME = jacobsmr	DESIGNED -	REVISD -
	DRAWN -	REVISD -
PLOT SCALE = 20.0000' / in.	CHECKED -	REVISD -
PLOT DATE = 4/16/2018	DATE -	REVISD -

STATE OF ILLINOIS
 DEPARTMENT OF TRANSPORTATION

WB CROSS SECTIONS

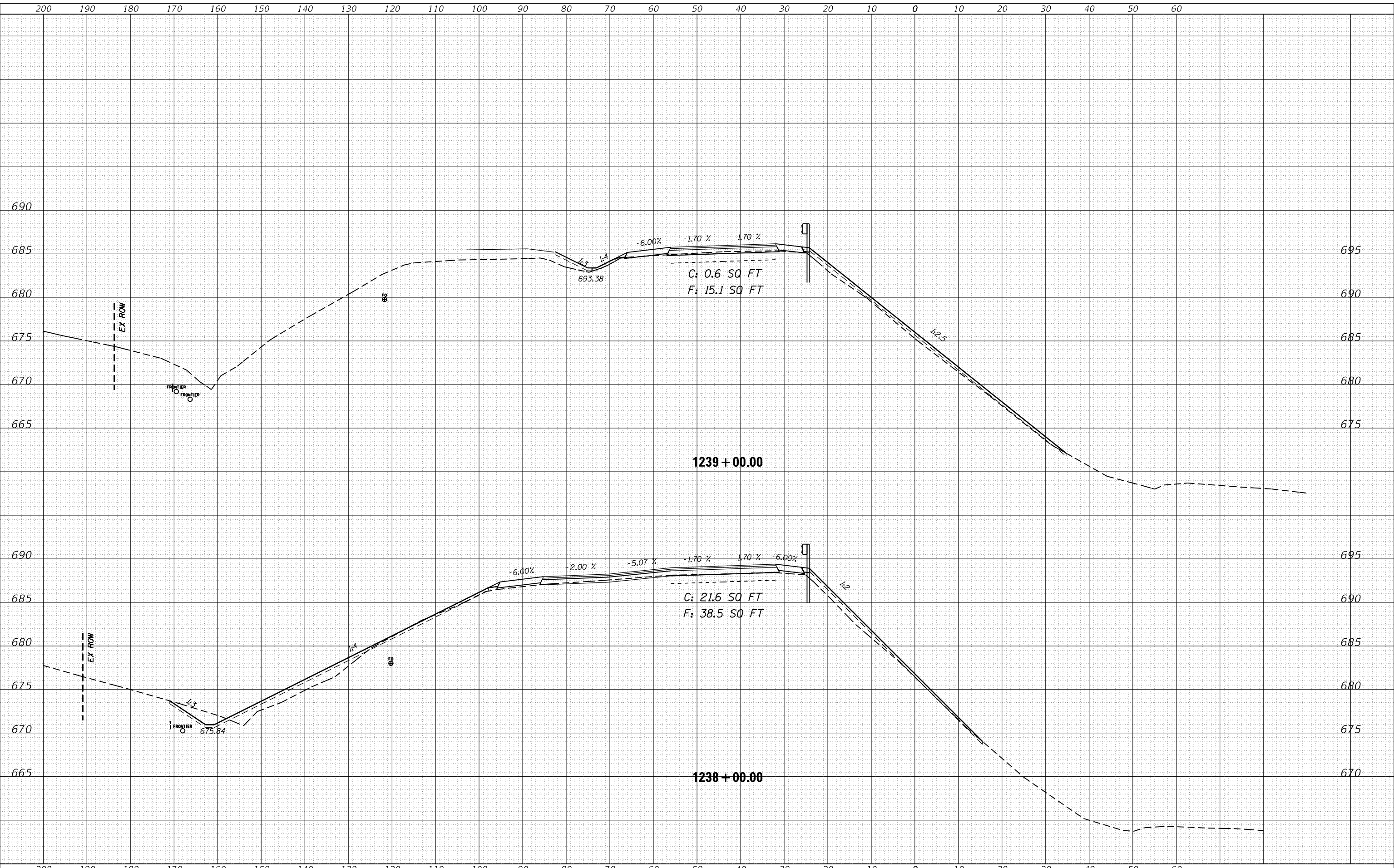
SCALE: SHEET OF SHEETS STA. 1234+49.48 TO STA. 1236+06.51

F.A.I. RTE.	SECTION	COUNTY	TOTAL SHEETS	SHEET NO.
74	(X3-16, 17; 90-15)RS-5; (57-17)RS-4	TAZEWELL/WOODFORD/MCCLELLAN	504	358
FAP 702	CONTRACT NO. 68A79			
(IL 117)	ILLINOIS FED. AID PROJECT			

DATE	
BY	
FINAL SURVEY	SURVEYED
NOTE BOOK	PLOTTED
NO.	TEMPLATE
	AREAS CHECKED
	AREAS CHECKED

DATE	
BY	
ORIGINAL SURVEY	SURVEYED
NOTE BOOK	PLOTTED
NO.	TEMPLATE
	AREAS CHECKED
	AREAS CHECKED

MODEL: Defaulr
 FILE NAME: D:\ILLINOIS\BID\INT\Ca Illinois\pwp\WIDOT\Documents\DOT Office\District 4\Projects\04_68A\9\CAD\Drawn\CAD\sheetx2\sheetx2.dgn



USER NAME = jacobsmr	DESIGNED -	REVISD -
	DRAWN -	REVISD -
PLOT SCALE = 20.0000 ' / in.	CHECKED -	REVISD -
PLOT DATE = 4/16/2018	DATE -	REVISD -

STATE OF ILLINOIS
 DEPARTMENT OF TRANSPORTATION

WB CROSS SECTIONS

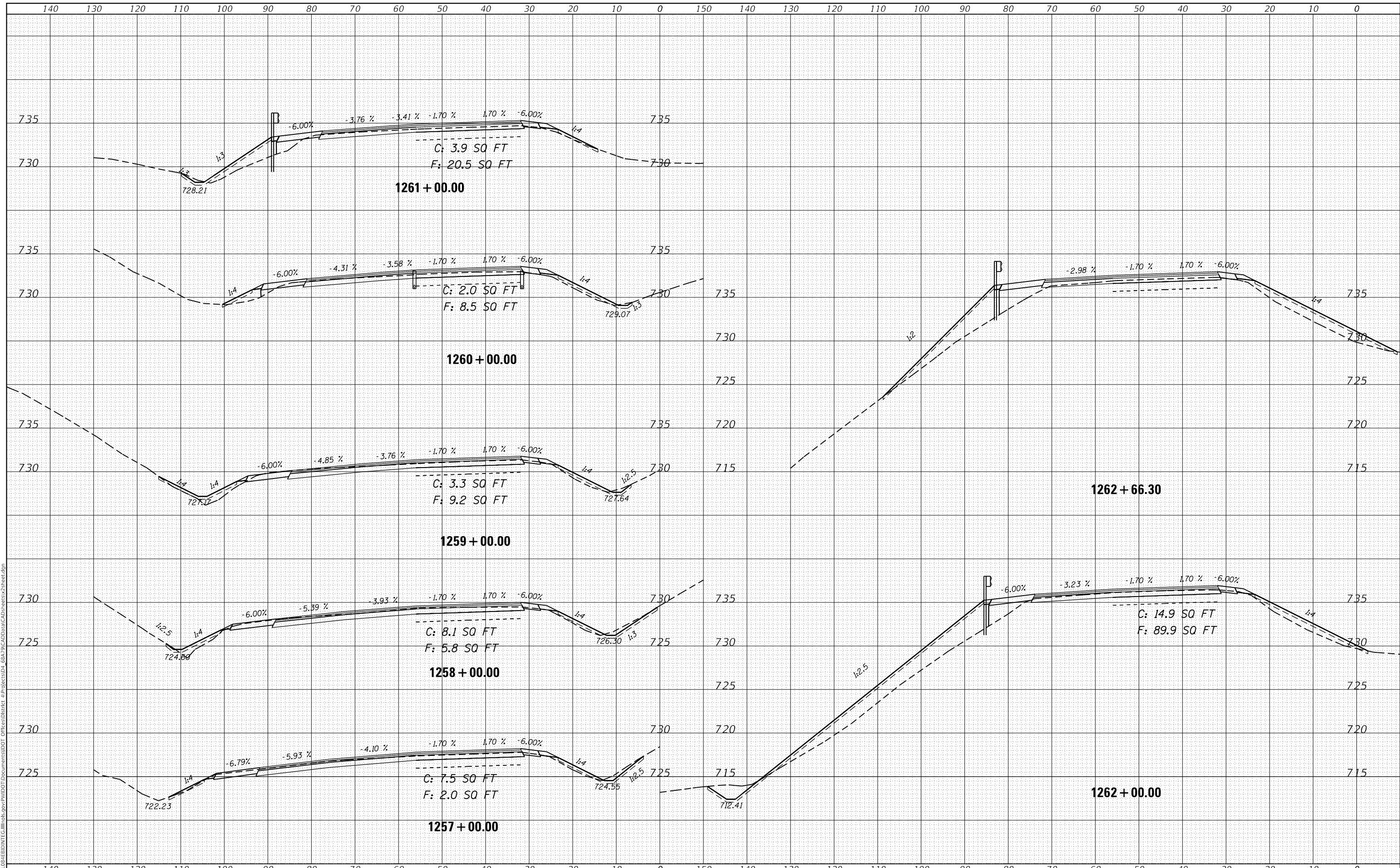
SCALE: SHEET OF SHEETS STA. 1236+35.17 TO STA. 1239+00.00

F.A.I. RTE.	SECTION	COUNTY	TOTAL SHEETS	SHEET NO.
74	(X3-16, 17; 90-15)RS-5; (57-17)RS-4	TAZEWELL/WOODFORD/MCCLEAN	504	359
FAP 702	CONTRACT NO. 68A79			
(IL 117)	ILLINOIS FED. AID PROJECT			

DATE	
BY	
FINAL SURVEY	SURVEYED
NOTE BOOK	PLOTTED
NO.	TEMPLATE
	AREAS CHECKED

DATE	
BY	
ORIGINAL SURVEY	SURVEYED
NOTE BOOK	PLOTTED
NO.	TEMPLATE
	AREAS CHECKED

MODEL: Defnair
 FILE NAME: D:\ILLINOIS\BID\INT\G:\Illinois\pwp\WIDOT\Documents\DOT\Office\District 4\Projects\504_68A\90\CAD\Draw\CAD\Sheet\504_68A\Sheet.dgn



USER NAME = jacobsmr	DESIGNED -	REVISED -
PLOT SCALE = 20.0000' / in.	DRAWN -	REVISED -
PLOT DATE = 4/16/2018	CHECKED -	REVISED -
	DATE -	REVISED -

**STATE OF ILLINOIS
DEPARTMENT OF TRANSPORTATION**

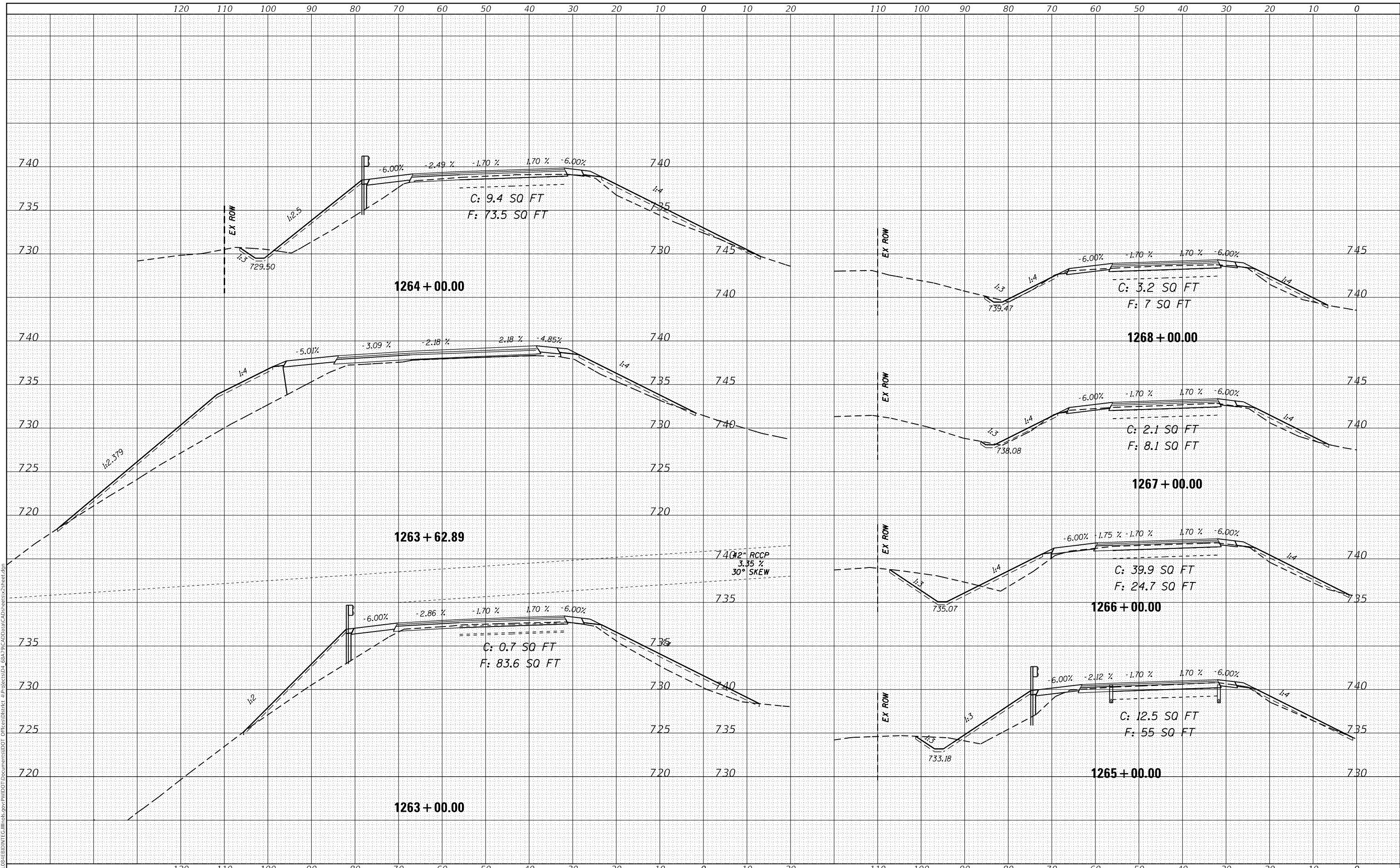
WB CROSS SECTIONS
 SCALE: SHEET OF SHEETS STA. 1257+00.00 TO STA. 1262+66.30

F.A.I. RTE.	SECTION	COUNTY	TOTAL SHEETS	SHEET NO.
74	(X3-16, 17; 90-15)RS-5; (57-17)RS-4	TAZEWELL/WOODFORD/MCCLELLAN	504	363
FAP 702	CONTRACT NO. 68A79			
(IL 117)	ILLINOIS FED. AID PROJECT			

DATE	
BY	
FINAL SURVEY	
SURVEYED	
PLOTTED	
TEMPLATE	
AREAS CHECKED	
NO.	
ORIGINAL SURVEY	
NOTE BOOK	
NO.	

DATE	
BY	
FINAL SURVEY	
SURVEYED	
PLOTTED	
TEMPLATE	
AREAS CHECKED	
NO.	
ORIGINAL SURVEY	
NOTE BOOK	
NO.	

MODEL: Defaulr
 FILE NAME: D:\w\1108\EBID\INT\Illinois\pwp\WIDOT\Documents\DOT Office\District 4\Projects\04_68A\9\CAD\Drawn\CAD\sheet4.dwg



USER NAME = jacobsmr	DESIGNED -	REVISED -
PLOT SCALE = 20.0000' / in.	DRAWN -	REVISED -
PLOT DATE = 4/16/2018	CHECKED -	REVISED -
	DATE -	REVISED -

STATE OF ILLINOIS
 DEPARTMENT OF TRANSPORTATION

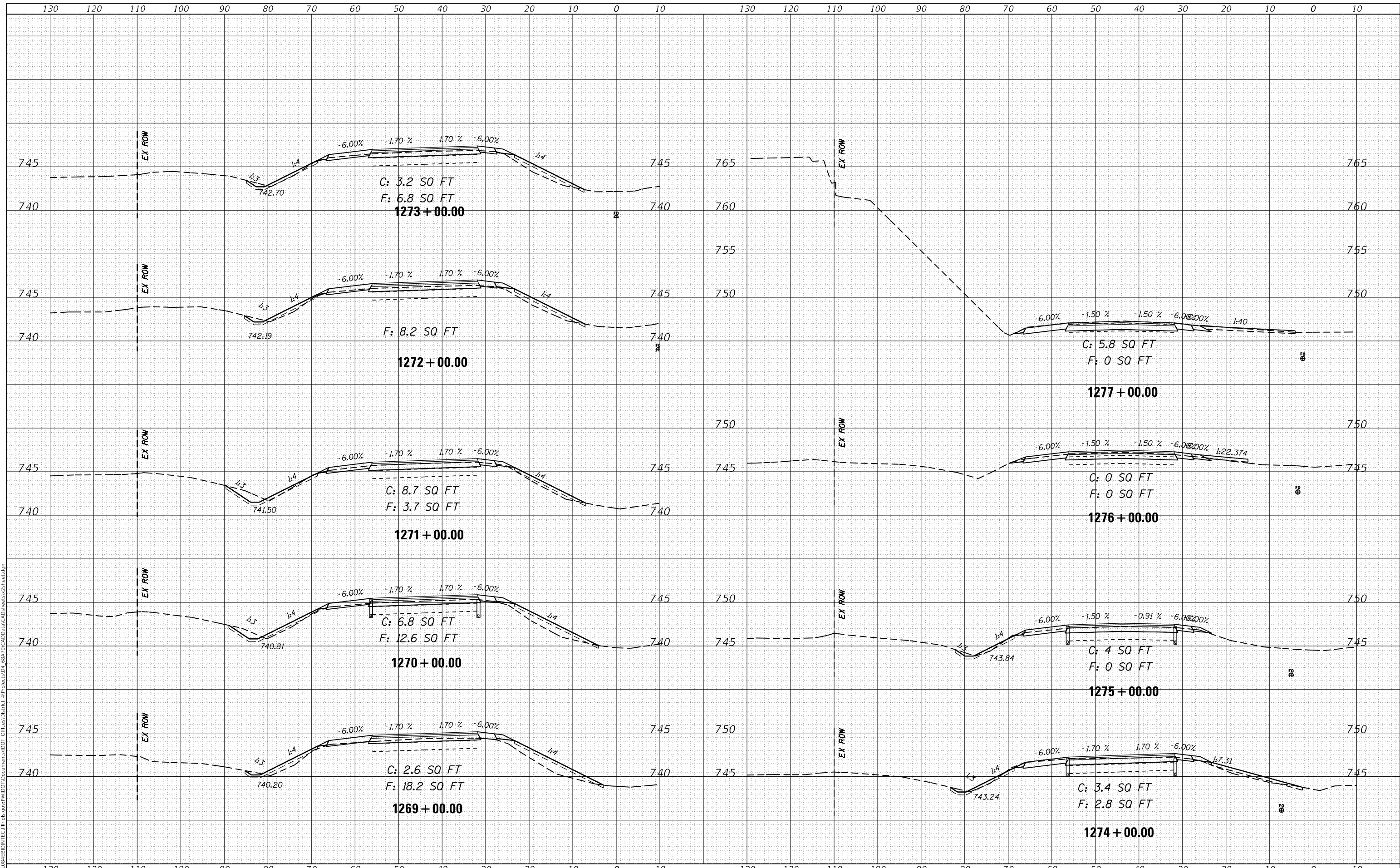
WB CROSS SECTIONS			
SCALE:	SHEET	OF	SHEETS
STA. 1263+00.00		TO STA. 1268+00.00	

F.A.I. RTE.	SECTION	COUNTY	TOTAL SHEETS	SHEET NO.
74	(X3-16, 17; 90-15)RS-5; (57-17)RS-4	TAZEWELL/WOODFORD/MCCLELLAN	504	364
FAP 702	CONTRACT NO. 68A79			
(IL 117)	ILLINOIS FED. AID PROJECT			

DATE	
BY	
FINAL SURVEY	SURVEYED
NOTE BOOK	PLOTTED
NO.	TEMPLATE
	AREAS CHECKED

DATE	
BY	
ORIGINAL SURVEY	SURVEYED
NOTE BOOK	PLOTTED
NO.	TEMPLATE
	AREAS CHECKED

MODEL: Defaul
 FILE NAME: \\paul\ghebid\ntc\illinois\pwp\p\DOT Documents\DOT Office\District 4\Projects\04_68A\9\CAD\Draw\CAD\sheet\WB\sheet.dgn



USER NAME = jacobsmr	DESIGNED -	REVISED -
	DRAWN -	REVISED -
PLOT SCALE = 20.0000' / in.	CHECKED -	REVISED -
PLOT DATE = 4/16/2018	DATE -	REVISED -

**STATE OF ILLINOIS
DEPARTMENT OF TRANSPORTATION**

WB CROSS SECTIONS

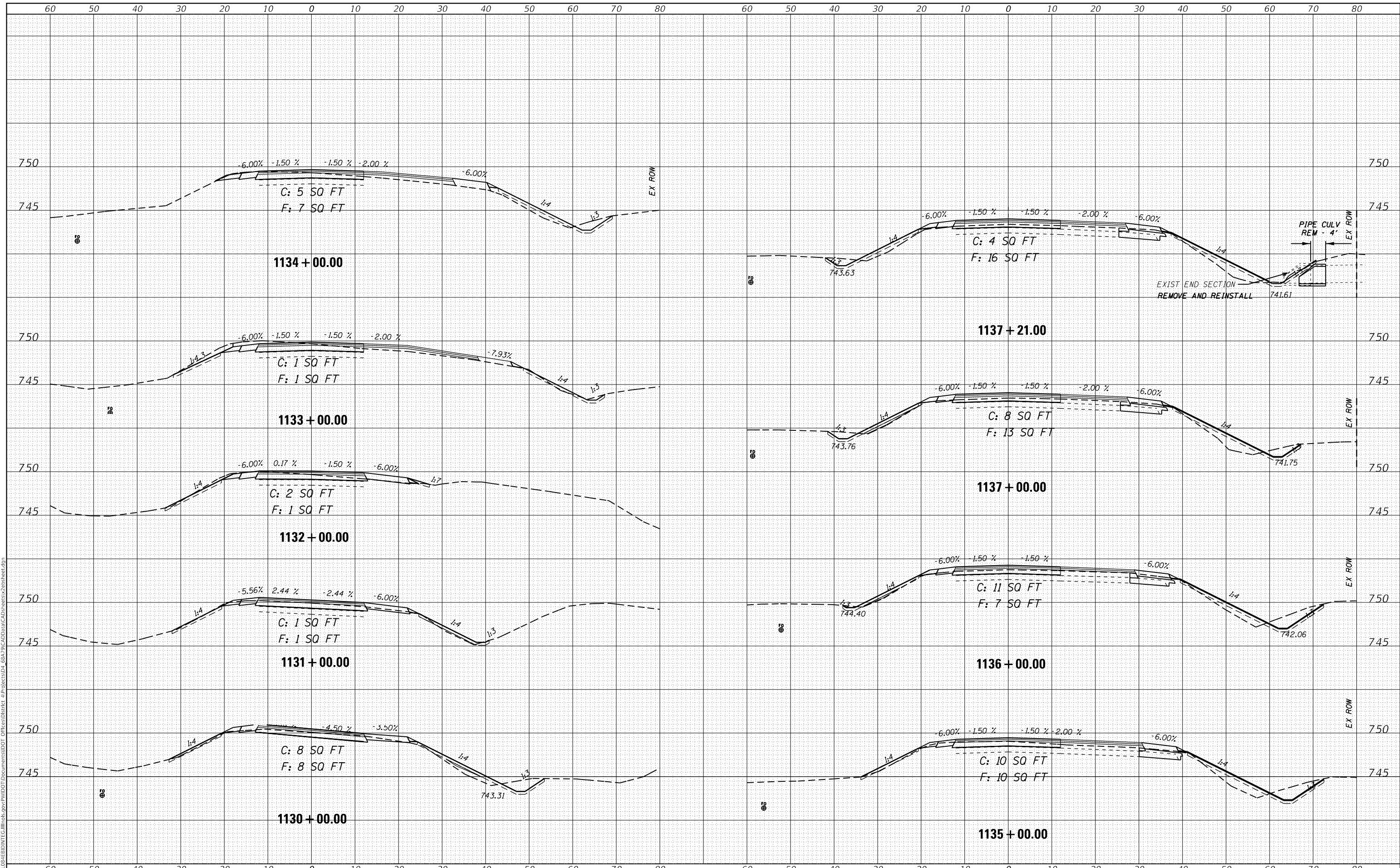
SCALE: SHEET OF SHEETS STA. 1269+00.00 TO STA. 1277+00.00

F.A.I. RTE. 74	SECTION (X3-16, 17, 90-15)RS-5; (57-17)RS-4	COUNTY TAZEWELL/MOOREFORD/MCCLEAN	TOTAL SHEETS 504	SHEET NO. 365
FAP 702 (IL 117)	CONTRACT NO. 68A79			
ILLINOIS FED. AID PROJECT				

DATE	
BY	
SURVEYED	
PLOTTED	
TEMPLATE	
AREAS CHECKED	
FINAL SURVEY	
NOTE BOOK	
NO.	

DATE	
BY	
SURVEYED	
PLOTTED	
TEMPLATE	
AREAS CHECKED	
ORIGINAL SURVEY	
NOTE BOOK	
NO.	

MODEL: Defn.rvt
FILE NAME: D:\wll\GIS\EB\INTEC\Illinois\pwp\WDDT\Documents\DOT\Office\District_4\Projects\EB\4_68A\9\CAD\Drawn\CAD\sheet\EB\4-17-18.dgn



USER NAME = jacobsmr	DESIGNED -	REVISED -
	DRAWN -	REVISED -
PLOT SCALE = 20.0000' / in.	CHECKED -	REVISED -
PLOT DATE = 4/12/2018	DATE -	REVISED -

STATE OF ILLINOIS
DEPARTMENT OF TRANSPORTATION

EB CROSS SECTIONS

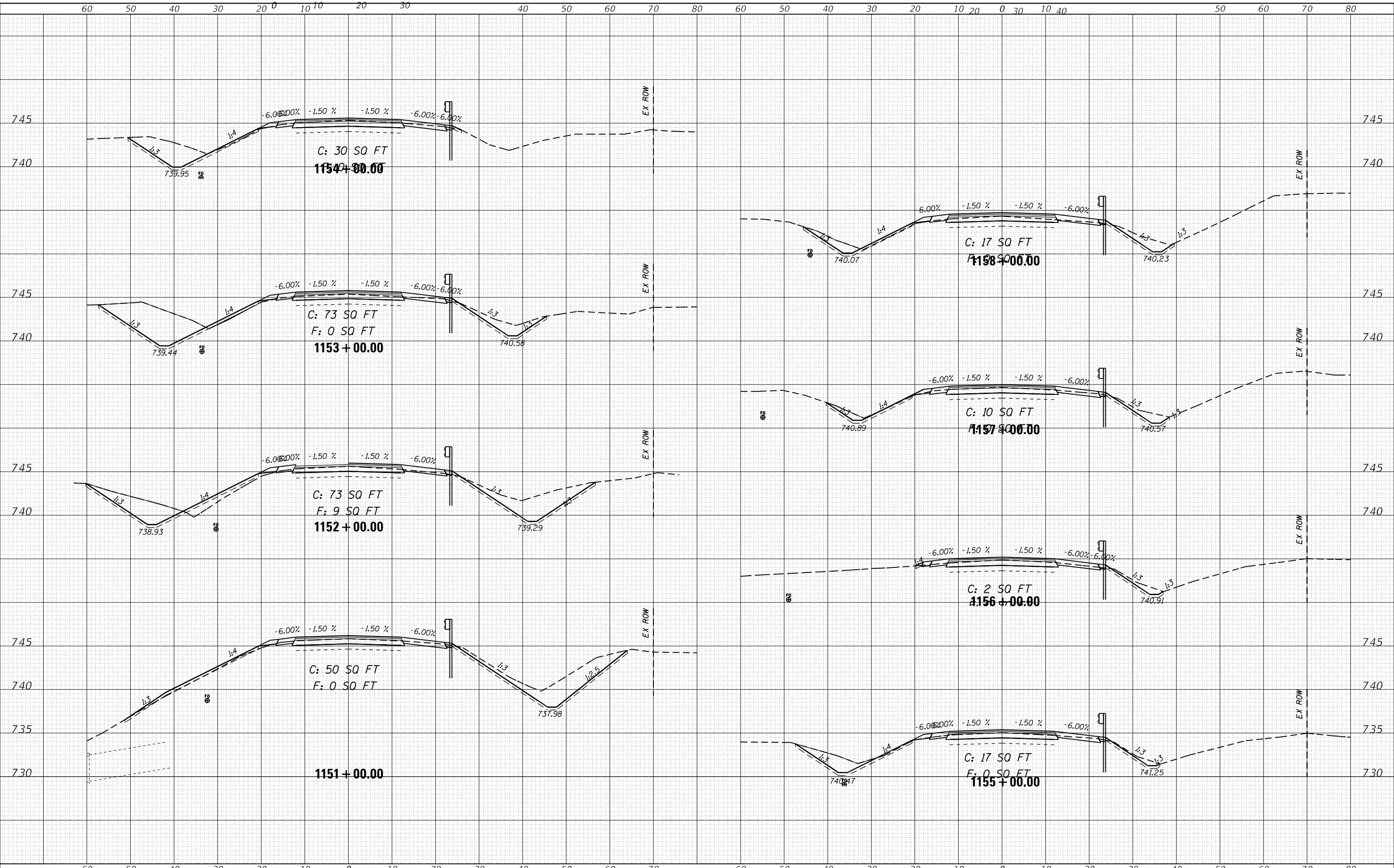
SCALE: SHEET OF SHEETS STA. 1130+00.00 TO STA. 1137+21.00

F.A.I. RTE.	SECTION	COUNTY	TOTAL SHEETS	SHEET NO.
74	(X3-16, 17, 90-15)RS-5; (57-17)RS-4	TAZEWELL/WOODFORD/MCCLELLAN	504	367
FAP 702	CONTRACT NO. 68A79			
(IL 117)	ILLINOIS FED. AID PROJECT			

DATE	
BY	
FINAL SURVEY	SURVEYED
NOTE BOOK	PLOTTED
NO.	TEMPLATE
	AREAS CHECKED

DATE	
BY	
ORIGINAL SURVEY	SURVEYED
NOTE BOOK	PLOTTED
NO.	TEMPLATE
	AREAS CHECKED

MODEL: Defaulr
 FILE NAME: p:\will\816\BID\INT\ILL\1151\pwp\WDDT\Documents\1151\1151.dwg
 PROJECT: 1151



USER NAME = jacobsmr	DESIGNED -	REVISED -
	DRAWN -	REVISED -
PLOT SCALE = 20.0000' / in.	CHECKED -	REVISED -
PLOT DATE = 4/12/2018	DATE -	REVISED -

STATE OF ILLINOIS
 DEPARTMENT OF TRANSPORTATION

EB CROSS SECTIONS

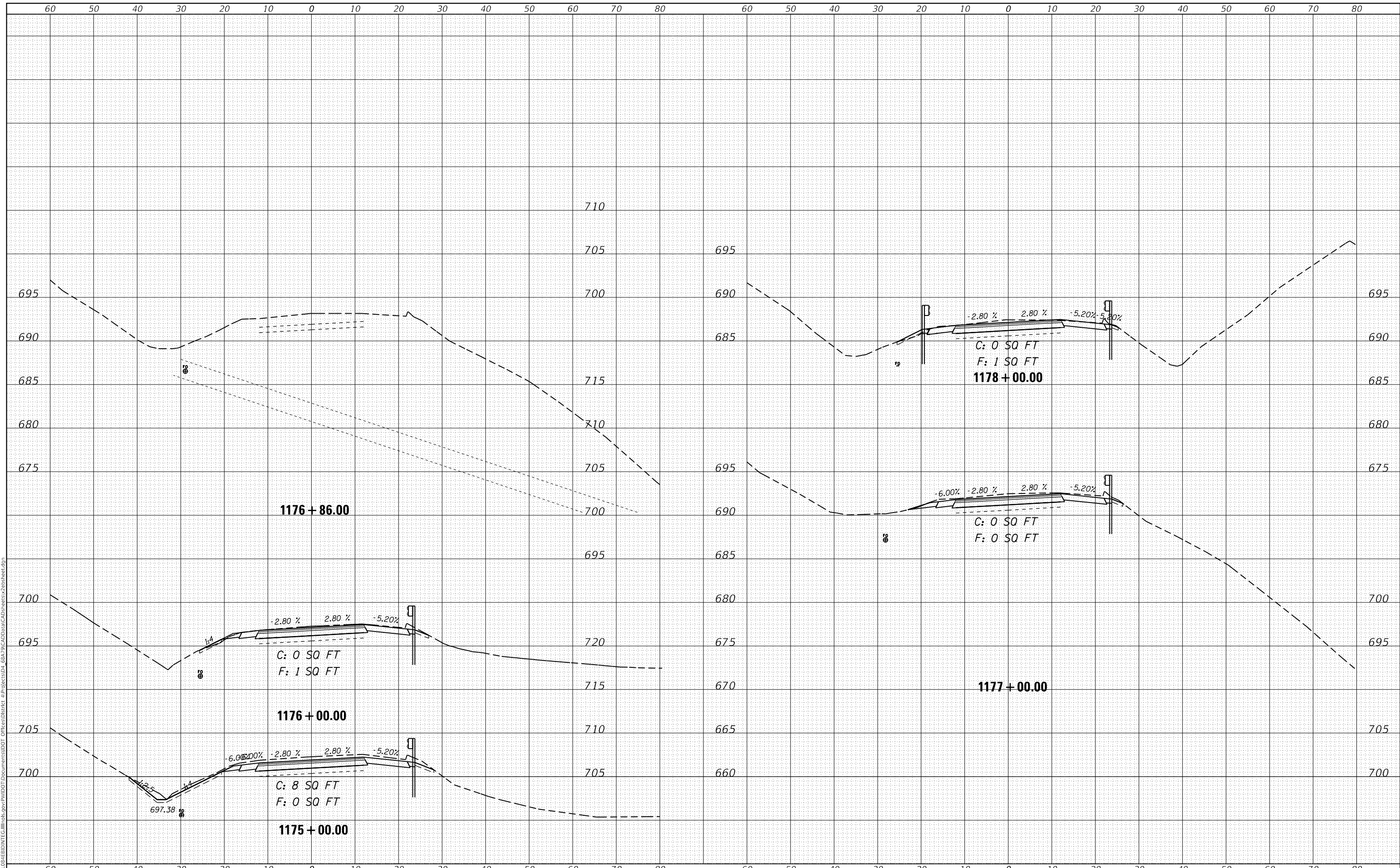
SCALE: SHEET OF SHEETS STA. 1151+00.00 TO STA. 1158+00.00

F.A.I. RTE.	SECTION	COUNTY	TOTAL SHEETS	SHEET NO.
74	(X3-16, 17, 90-15)RS-5; (57-17)RS-4	TAZEWELL/WOODFORD/MCCLELLAN	504	370
FAP 702	CONTRACT NO. 68A79			
(IL 117)	ILLINOIS FED. AID PROJECT			

DATE	
BY	
FINAL SURVEY	SURVEYED
NOTE BOOK	PLOTTED
NO.	TEMPLATE
	AREAS CHECKED

DATE	
BY	
ORIGINAL SURVEY	SURVEYED
NOTE BOOK	PLOTTED
NO.	TEMPLATE
	AREAS CHECKED

MODEL: Defnair
 FILE NAME: D:\ILLINOIS\EB\BID\INT\G:\Illinois\pwp\DOT\Documents\DOT Offices\District 4\Projects\04_68A\9\CAD\Drawn\CAD\Sheet\EB\EB17.dgn



USER NAME = jacobsmr	DESIGNED -	REVISD -
	DRAWN -	REVISD -
PLOT SCALE = 20.0000 ' / in.	CHECKED -	REVISD -
PLOT DATE = 4/12/2018	DATE -	REVISD -

STATE OF ILLINOIS
 DEPARTMENT OF TRANSPORTATION

EB CROSS SECTIONS

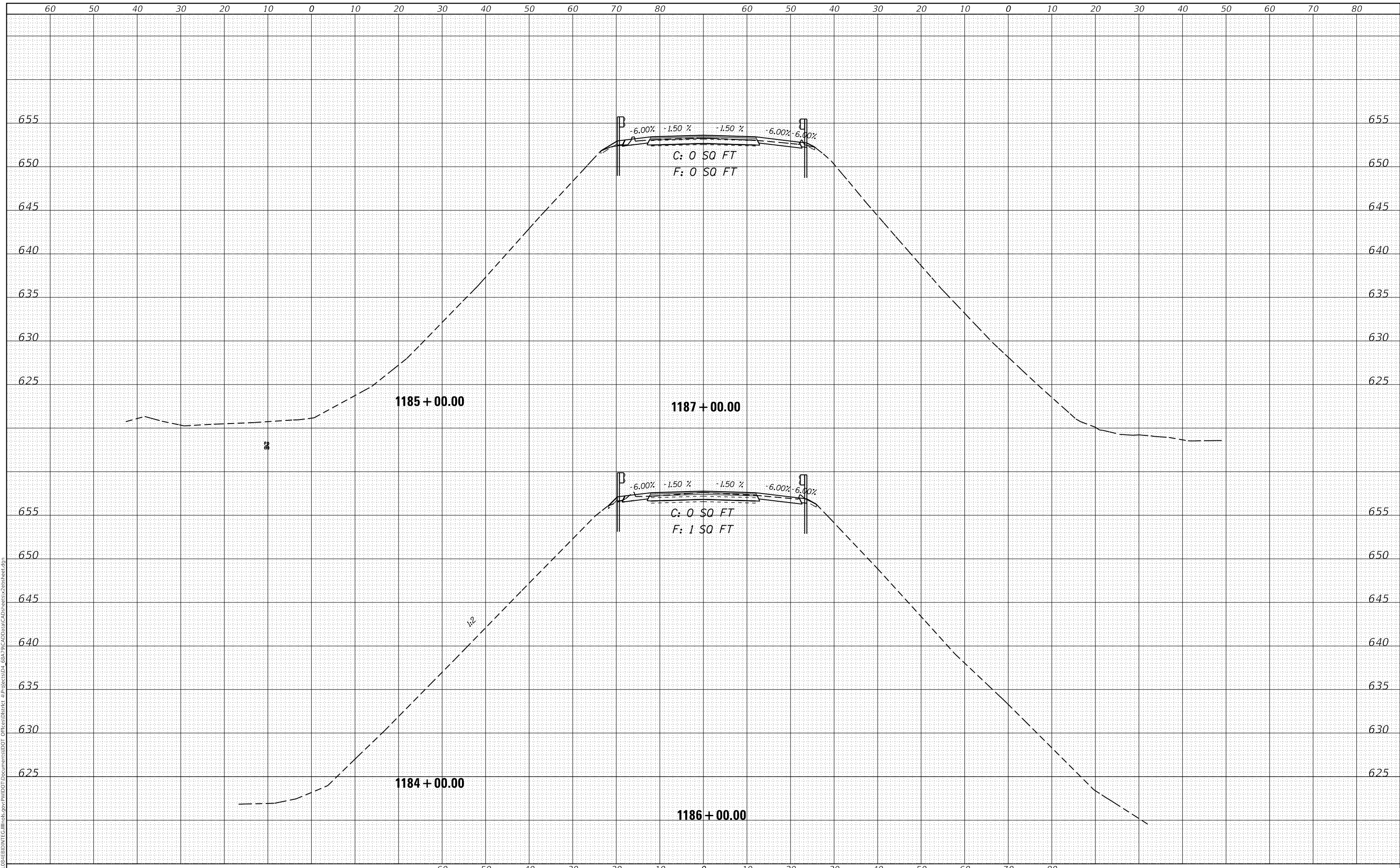
SCALE: SHEET OF SHEETS STA. 1175+00.00 TO STA. 1178+00.00

F.A.I. RTE.	SECTION	COUNTY	TOTAL SHEETS	SHEET NO.
74	(X3-16, 17, 90-15)RS-5; (57-17)RS-4	TAZEWELL/WOODFORD/MCCLEAN	504	375
FAP 702	CONTRACT NO. 68A79			
(IL 117)	ILLINOIS FED. AID PROJECT			

DATE	
BY	
FINAL SURVEY NO.	
SURVEYED	
PLOTTED	
TEMPLATE	
AREAS CHECKED	
NOTE BOOK	
AREAS CHECKED	

DATE	
BY	
ORIGINAL SURVEY NO.	
SURVEYED	
PLOTTED	
TEMPLATE	
AREAS CHECKED	
NOTE BOOK	
AREAS CHECKED	

MODEL: Defnair
 FILE NAME: D:\ILLINOIS\EBID\INT\Illinois.pwd\DOT Documents\DOT Office\District 4\Projects\04_68A\9\CAD\Drawn\CAD\sheetx2\sheet.dgn



USER NAME = jacobsmr	DESIGNED -	REvised -
	DRAWN -	REvised -
PLOT SCALE = 20.0000 ' / in.	CHECKED -	REvised -
PLOT DATE = 4/12/2018	DATE -	REvised -

**STATE OF ILLINOIS
DEPARTMENT OF TRANSPORTATION**

EB CROSS SECTIONS

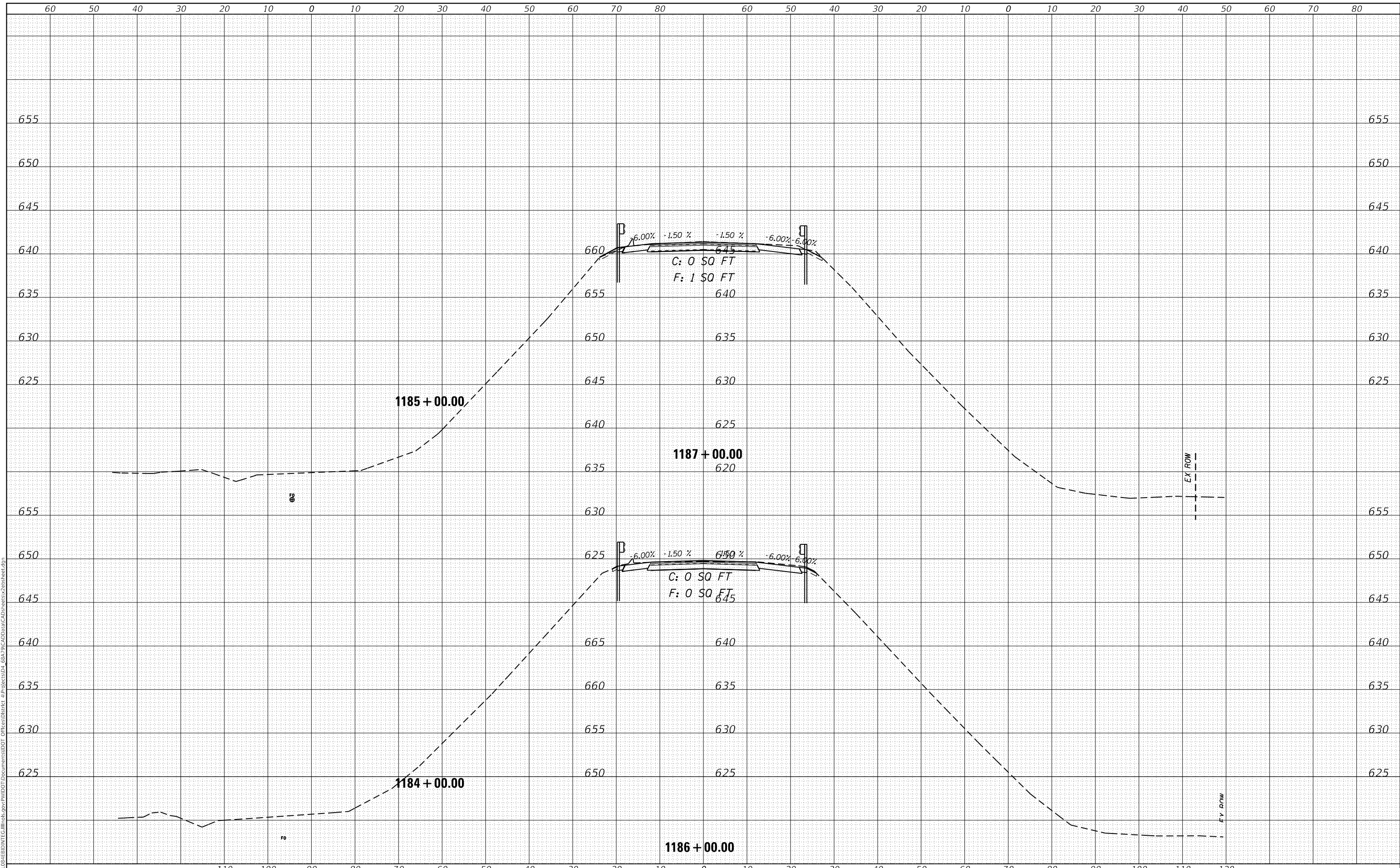
SCALE: SHEET OF SHEETS STA. 1184+00.00 TO STA. 1187+00.00

F.A.I. RTE.	SECTION	COUNTY	TOTAL SHEETS	SHEET NO.
74	(X3-16, 17, 90-15)RS-5; (57-17)RS-4	TAZEWELL/WOODFORD/ MCCLEAN	504	377
FAP 702	CONTRACT NO. 68A79			
(IL 117)	ILLINOIS FED. AID PROJECT			

DATE	
BY	
SURVEYED	
PLOTTED	
TEMPLATE	
AREAS CHECKED	
FINAL SURVEY	
NOTE BOOK	
NO.	

DATE	
BY	
SURVEYED	
PLOTTED	
TEMPLATE	
AREAS CHECKED	
ORIGINAL SURVEY	
NOTE BOOK	
NO.	

MODEL: Defnair
 FILE NAME: D:\work\EB\EB\INT\Illinois\pwp\DOT\Documents\DOT\Office\District 4\Projects\04_68A\9\CAD\Drawn\CAD\sheetx2\sheet.dgn



USER NAME = jacobsmr	DESIGNED -	REVISED -
	DRAWN -	REVISED -
PLOT SCALE = 20.0000 ' / in.	CHECKED -	REVISED -
PLOT DATE = 4/12/2018	DATE -	REVISED -

STATE OF ILLINOIS
 DEPARTMENT OF TRANSPORTATION

EB CROSS SECTIONS

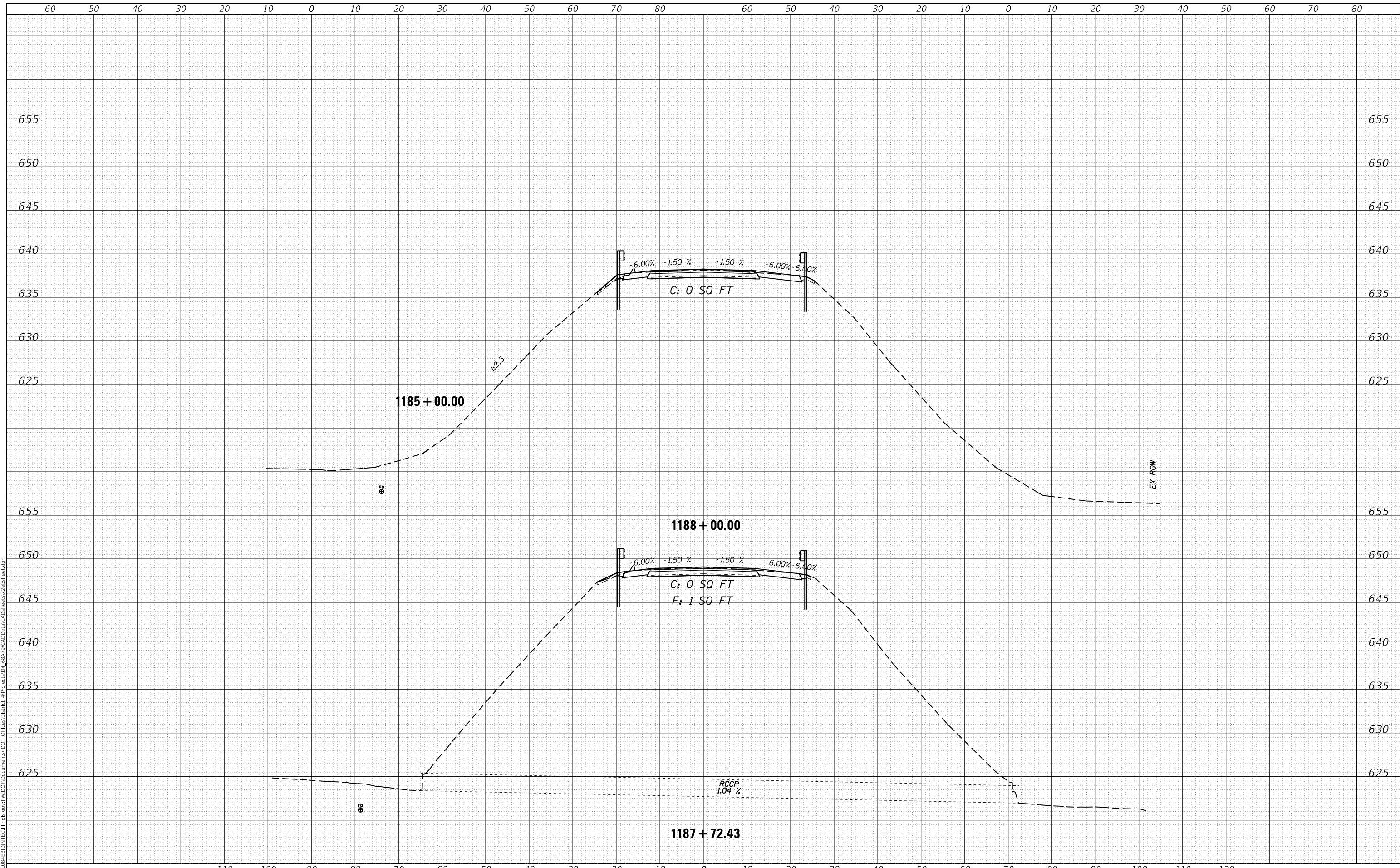
SCALE: SHEET OF SHEETS STA. 1184+00.00 TO STA. 1187+00.00

F.A.I. RTE.	SECTION	COUNTY	TOTAL SHEETS	SHEET NO.
74	(X3-16, 17, 90-15)RS-5; (57-17)RS-4	TAZEWELL/WOODFORD/ MCCLENN	504	378
FAP 702	CONTRACT NO. 68A79			
(IL 117)	ILLINOIS FED. AID PROJECT			

DATE	
BY	
SURVEYED	
PLOTTED	
TEMPLATE	
AREAS CHECKED	
FINAL SURVEY NO.	
NOTE BOOK NO.	
AREAS CHECKED	

DATE	
BY	
SURVEYED	
PLOTTED	
TEMPLATE	
AREAS CHECKED	
ORIGINAL SURVEY NO.	
NOTE BOOK NO.	
AREAS CHECKED	

MODEL: Defnair
 FILE NAME: D:\ILLINOIS\EB\BID\INT\Ca Illinois\pwp\WIDOT\Documents\DOT Office\District 4\Projects\04_68A\9\CAD\Draw\CAD\sheetx2\sheet.dgn



USER NAME = jacobsmr	DESIGNED -	REVISED -
	DRAWN -	REVISED -
PLOT SCALE = 20.0000 ' / in.	CHECKED -	REVISED -
PLOT DATE = 4/12/2018	DATE -	REVISED -

STATE OF ILLINOIS
 DEPARTMENT OF TRANSPORTATION

EB CROSS SECTIONS

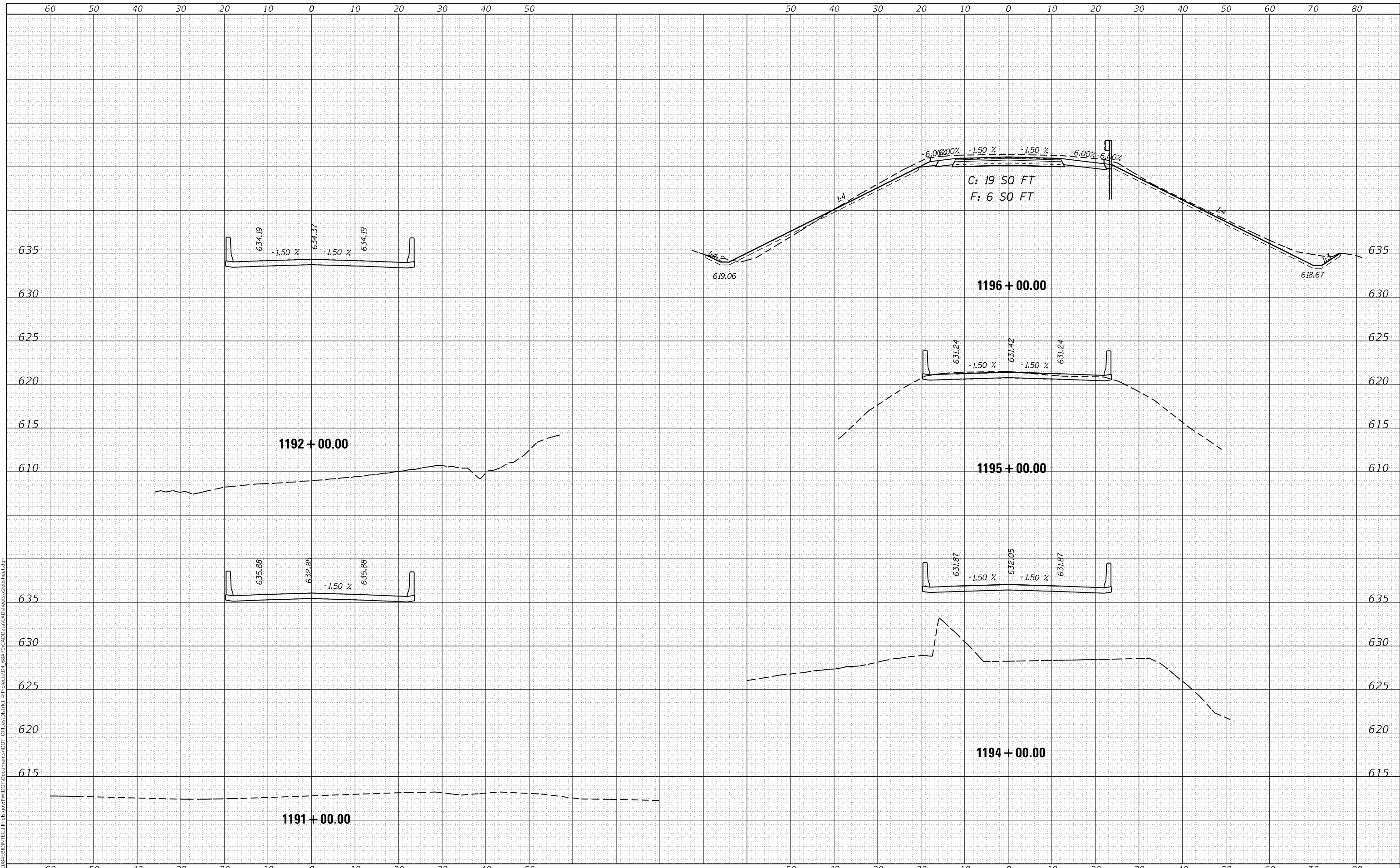
SCALE: SHEET OF SHEETS STA. 1184+00.00 TO STA. 1187+00.00

F.A.I. RTE.	SECTION	COUNTY	TOTAL SHEETS	SHEET NO.
74	(X3-16, 17, 90-15)RS-5; (57-17)RS-4	TAZEWELL/WOODFORD/ MCCLEAN	504	379
FAP 702	CONTRACT NO. 68A79			
(IL 117)	ILLINOIS FED. AID PROJECT			

DATE	
BY	
FINAL SURVEY NO.	
SURVEYED PLOTTED AREAS CHECKED	
TEMPLATE	
NOTE BOOK	
AREAS CHECKED	

DATE	
BY	
ORIGINAL SURVEY NO.	
SURVEYED PLOTTED AREAS CHECKED	
TEMPLATE	
NOTE BOOK	
AREAS CHECKED	

MODEL: Defnair
 FILE NAME: D:\11108\EB\BENT\EB\Illinois\pwp\DOT\Documents\DOT\Office\District 4\Projects\04_68A\9\CAD\Bent\CAD\Sheet\4-17\Sheet.dgn



USER NAME = jacobsmr	DESIGNED -	REVISED -
	DRAWN -	REVISED -
PLOT SCALE = 20.0000' / in.	CHECKED -	REVISED -
PLOT DATE = 4/12/2018	DATE -	REVISED -

STATE OF ILLINOIS
 DEPARTMENT OF TRANSPORTATION

EB CROSS SECTIONS

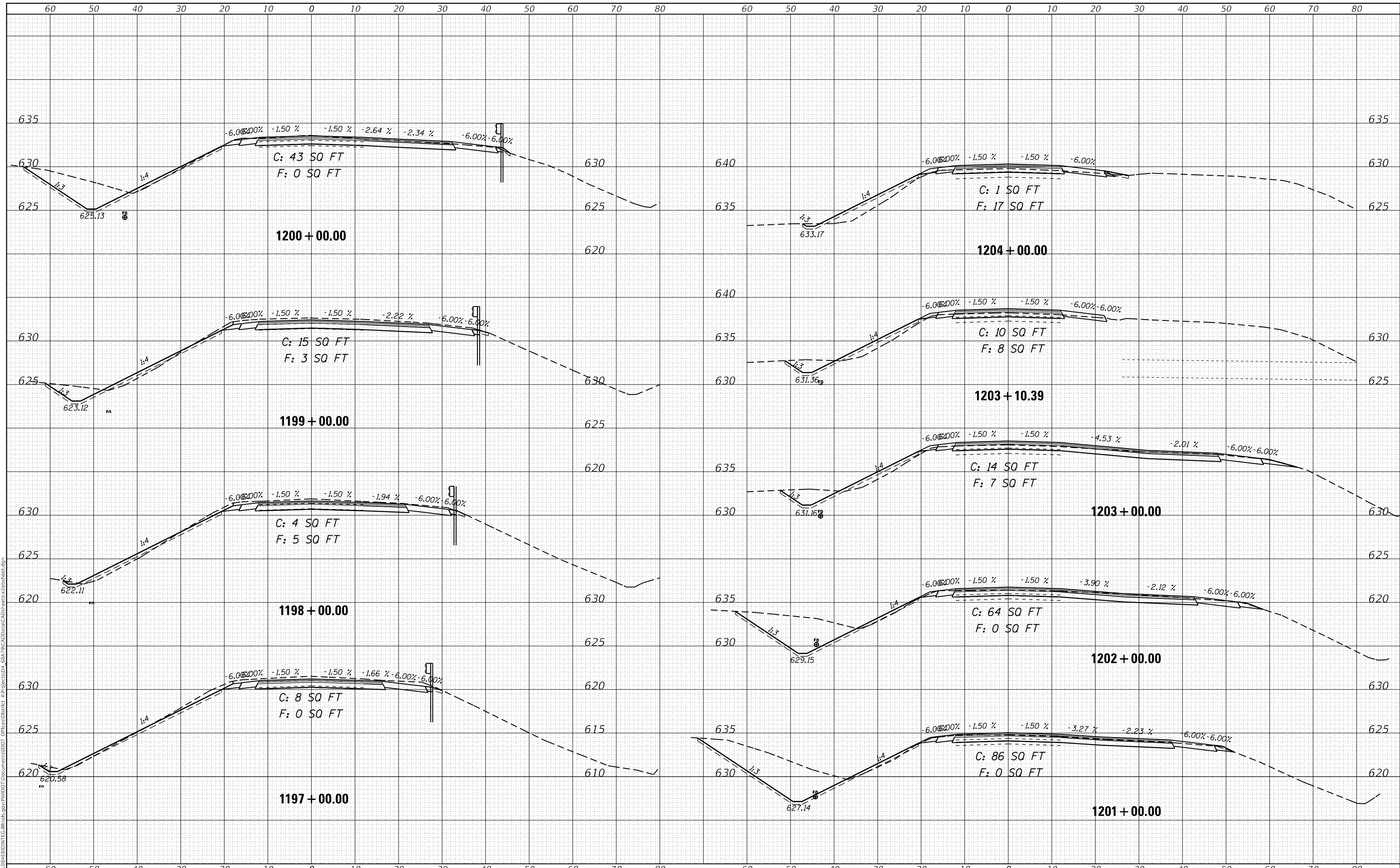
SCALE: SHEET OF SHEETS STA. 1191+00.00 TO STA. 1196+00.00

F.A.I. RTE.	SECTION	COUNTY	TOTAL SHEETS	SHEET NO.
74	(X3-16, 17, 90-15)RS-5; (57-17)RS-4	TAZEWELL/WOODFORD/ MCLEAN	504	381
FAP 702	CONTRACT NO. 68A79			
(IL 117)	ILLINOIS FED. AID PROJECT			

DATE	
BY	
SURVEYED	
PLOTTED	
TEMPLATE	
AREAS CHECKED	
FINAL SURVEY	
NOTE BOOK	
NO.	

DATE	
BY	
SURVEYED	
PLOTTED	
TEMPLATE	
AREAS CHECKED	
ORIGINAL SURVEY	
NOTE BOOK	
NO.	

MODEL: Defaulr
 FILE NAME: dxwlll\gib\EB\INT\Ca\Illinois\pwp\WDDT\Documents\1001\Projects\04_68A\9\CAD\Drawn\CAD\sheetx\2eb\sheet.dgn



USER NAME = jacobsmr	DESIGNED -	REVISD -
	DRAWN -	REVISD -
PLOT SCALE = 20.0000' / in.	CHECKED -	REVISD -
PLOT DATE = 4/12/2018	DATE -	REVISD -

STATE OF ILLINOIS
 DEPARTMENT OF TRANSPORTATION

EB CROSS SECTIONS

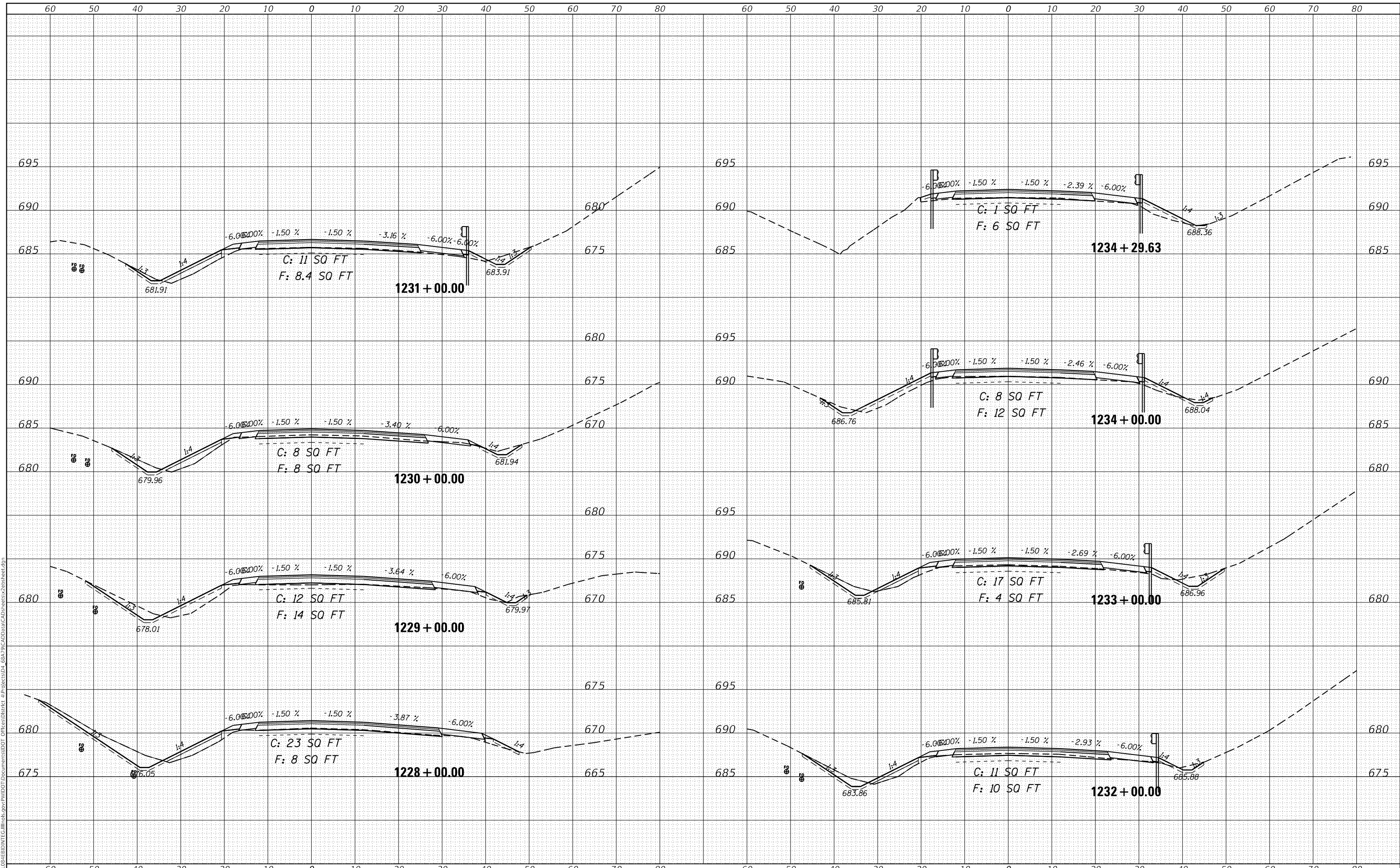
SCALE: SHEET OF SHEETS STA. 1197+00.00 TO STA. 1204+00.00

F.A.I. RTE.	SECTION	COUNTY	TOTAL SHEETS	SHEET NO.
74	(X3-16, 17, 90-15)RS-5; (57-17)RS-4	TAZEWELL/WOODFORD/MCCLELLAN	504	382
FAP 702	CONTRACT NO. 68A79			
(IL 117)	ILLINOIS FED. AID PROJECT			

DATE	
BY	
FINAL SURVEY	
PLOTTED	
TEMPLATE	
NOTE BOOK	
AREAS CHECKED	

DATE	
BY	
ORIGINAL SURVEY	
PLOTTED	
TEMPLATE	
NOTE BOOK	
AREAS CHECKED	

MODEL: Defnair
 FILE NAME: dxwlll\g8\EBID\NTC\Illinois\pwp\WIDOT\Documents\DOT Office\District 4\Projects\04_68A\9\CAD\Drawn\CAD\Sheet\EB Cross Sections.dgn



USER NAME = jacobsnr	DESIGNED -	REVISED -
	DRAWN -	REVISED -
PLOT SCALE = 20.0000' / in.	CHECKED -	REVISED -
PLOT DATE = 4/12/2018	DATE -	REVISED -

STATE OF ILLINOIS
 DEPARTMENT OF TRANSPORTATION

EB CROSS SECTIONS

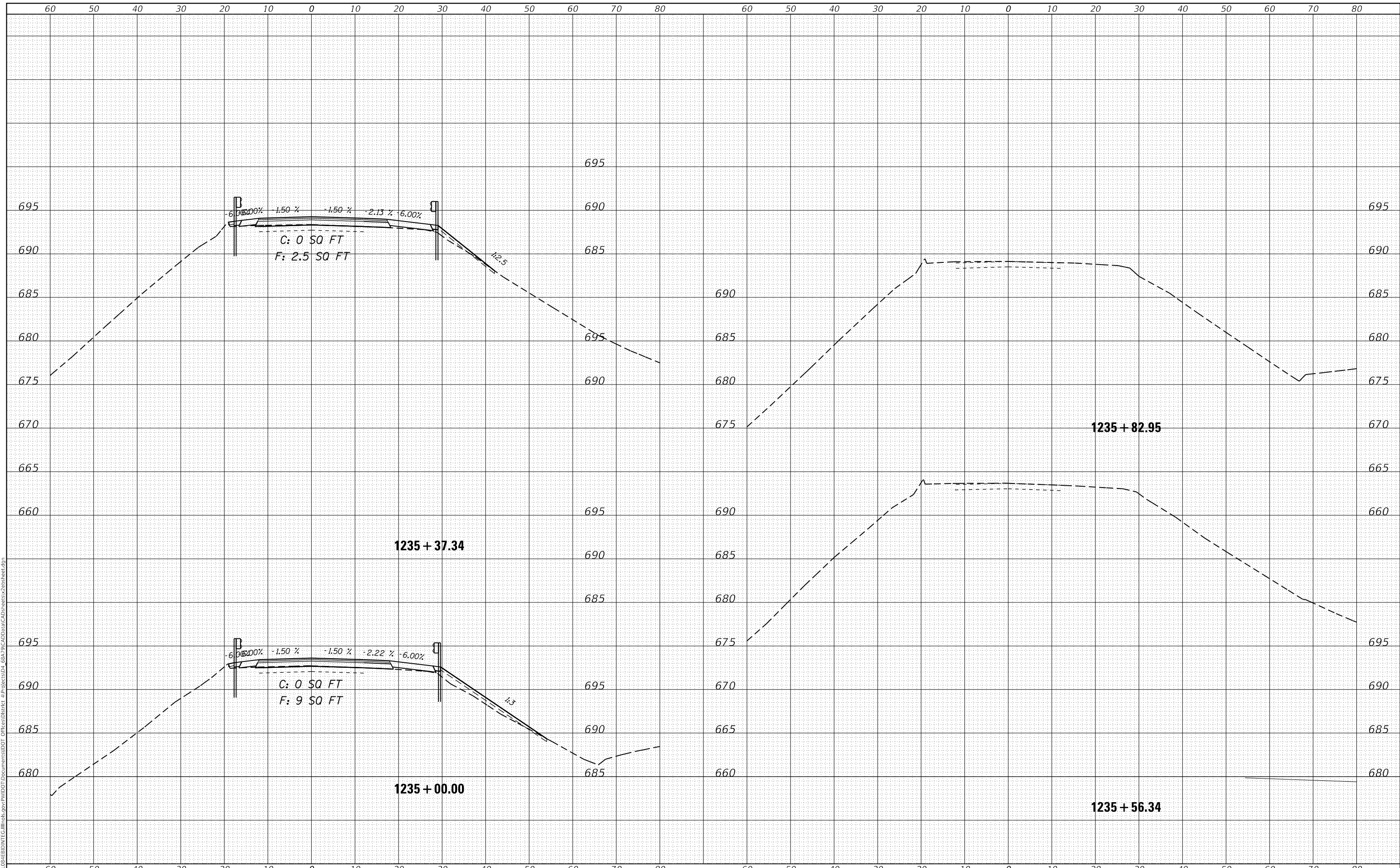
SCALE: SHEET OF SHEETS STA. 1228+00.00 TO STA. 1234+29.63

F.A.I. RTE.	SECTION	COUNTY	TOTAL SHEETS	SHEET NO.
74	(X3-16, 17, 90-15)RS-5; (57-17)RS-4	TAZEWELL/WOODFORD/MCCLEAN	504	386
FAP 702	CONTRACT NO. 68A79			
(IL 117)	ILLINOIS FED. AID PROJECT			

DATE	
BY	
FINAL SURVEY	SURVEYED
NOTE BOOK	PLOTTED
NO.	TEMPLATE
	AREAS CHECKED

DATE	
BY	
ORIGINAL SURVEY	SURVEYED
NOTE BOOK	PLOTTED
NO.	TEMPLATE
	AREAS CHECKED

MODEL: Defnair
 FILE NAME: D:\ILLINOIS\EB\BID\INT\Ca Illinois\pwp\PWIDOT\Documents\DOT Office\District 4\Projects\04_68A\9\CAD\Drawn\CAD\Sheet\EB\EB\EB.dgn



USER NAME = jacobsmr	DESIGNED -	REVISED -
	DRAWN -	REVISED -
PLOT SCALE = 20.0000 ' / in.	CHECKED -	REVISED -
PLOT DATE = 4/12/2018	DATE -	REVISED -

**STATE OF ILLINOIS
 DEPARTMENT OF TRANSPORTATION**

EB CROSS SECTIONS

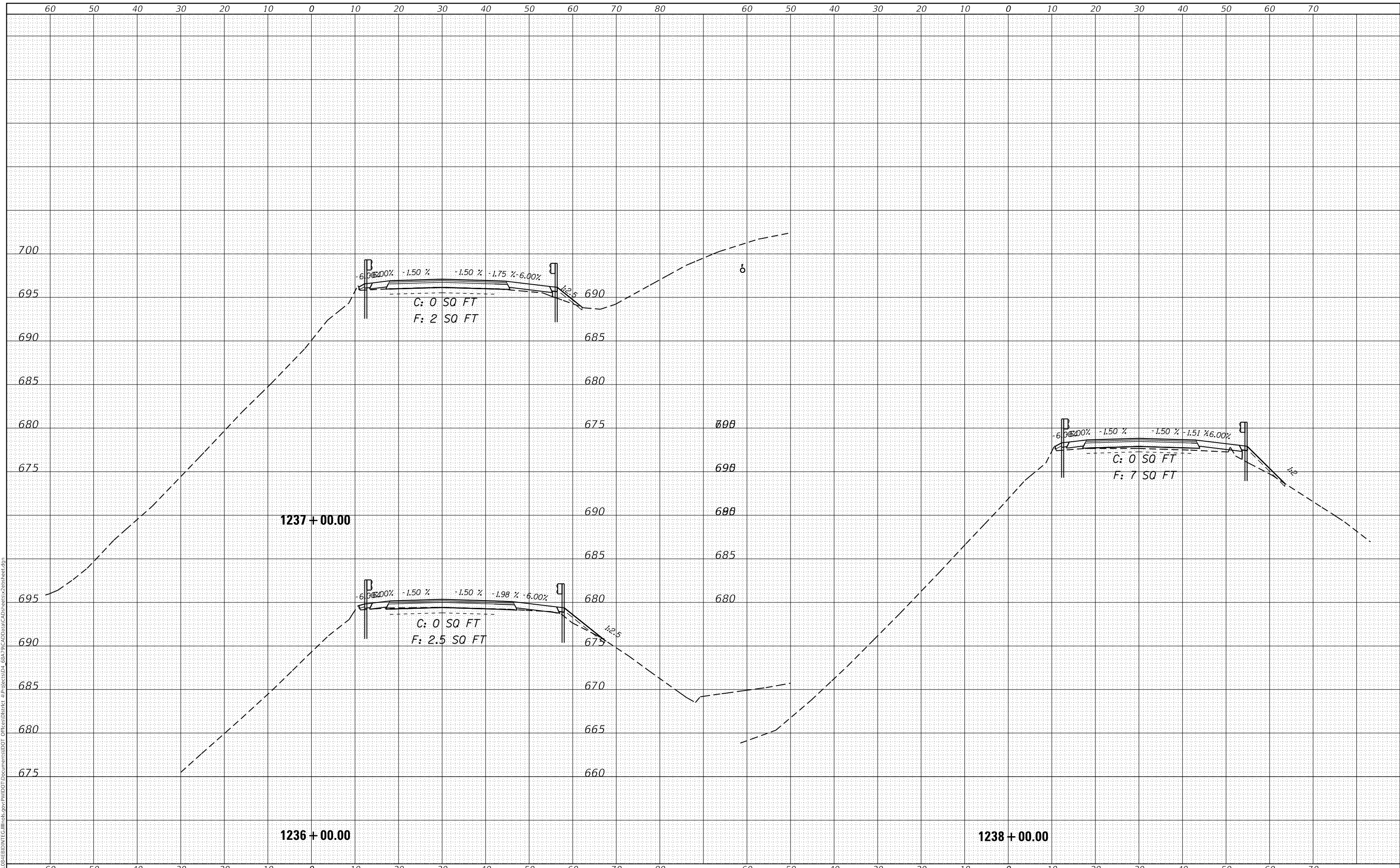
SCALE: SHEET OF SHEETS STA. 1235+00.00 TO STA. 1235+82.95

F.A.I. RTE.	SECTION	COUNTY	TOTAL SHEETS	SHEET NO.
74	(X3-16, 17, 90-15)RS-5; (57-17)RS-4	TAZEWELL/WOODFORD/ MCCLEAN	504	387
FAP 702	CONTRACT NO. 68A79			
(IL 117)	ILLINOIS FED. AID PROJECT			

DATE	
BY	
FINAL SURVEY	SURVEYED
NOTE BOOK	PLOTTED
NO.	TEMPLATE
	AREAS CHECKED
	AREAS CHECKED

DATE	
BY	
ORIGINAL SURVEY	SURVEYED
NOTE BOOK	PLOTTED
NO.	TEMPLATE
	AREAS CHECKED
	AREAS CHECKED

MODEL: Defnair
 FILE NAME: D:\ILLINOIS\EB\BID\INT\CA\Illinois\pwp\WIDOT\Documents\DOT\Office\District 4\Projects\EB\4_68A\9\CAD\Drawn\CAD\sheetx2\sheet.dgn



USER NAME = jacobsmr	DESIGNED -	REVISED -
	DRAWN -	REVISED -
PLOT SCALE = 20.0000' / in.	CHECKED -	REVISED -
PLOT DATE = 4/12/2018	DATE -	REVISED -

STATE OF ILLINOIS
 DEPARTMENT OF TRANSPORTATION

EB CROSS SECTIONS

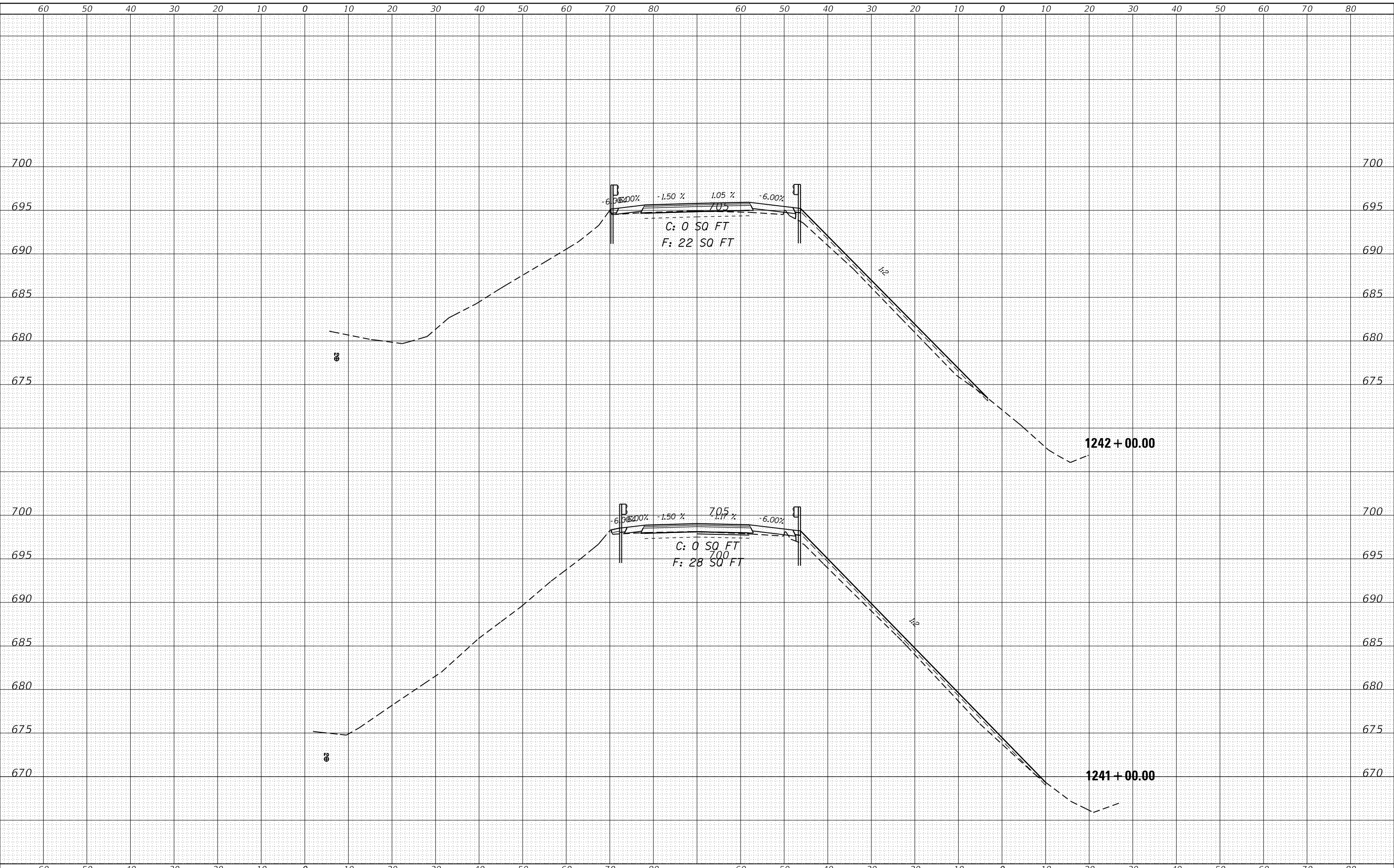
SCALE: SHEET OF SHEETS STA. 1236+00.00 TO STA. 1238+13.77

F.A.I. RTE.	SECTION	COUNTY	TOTAL SHEETS	SHEET NO.
74	(X3-16, 17; 90-15)RS-5; (57-17)RS-4	TAZEWELL/WOODFORD/MCCLELLAN	504	388
FAP 702	CONTRACT NO. 68A79			
(IL 117)	ILLINOIS FED. AID PROJECT			

DATE	
BY	
SURVEYED	
PLOTTED	
TEMPLATE	
AREAS CHECKED	
FINAL SURVEY NO.	
NOTE BOOK NO.	
AREAS CHECKED	

DATE	
BY	
SURVEYED	
PLOTTED	
TEMPLATE	
AREAS CHECKED	
ORIGINAL SURVEY NO.	
NOTE BOOK NO.	
AREAS CHECKED	

MODEL: Defnair
 FILE NAME: D:\11108\EB\BID\INT\Ca Illinois\pwp\PWIDOT\Documents\DOT Office\District 4\Projects\04_68A\9\CAD\Drawn\CAD\sheetx2ebhset.dgn



USER NAME = jacobsmr	DESIGNED -	REVISED -
	DRAWN -	REVISED -
PLOT SCALE = 20.0000' / in.	CHECKED -	REVISED -
PLOT DATE = 4/12/2018	DATE -	REVISED -

STATE OF ILLINOIS
 DEPARTMENT OF TRANSPORTATION

EB CROSS SECTIONS

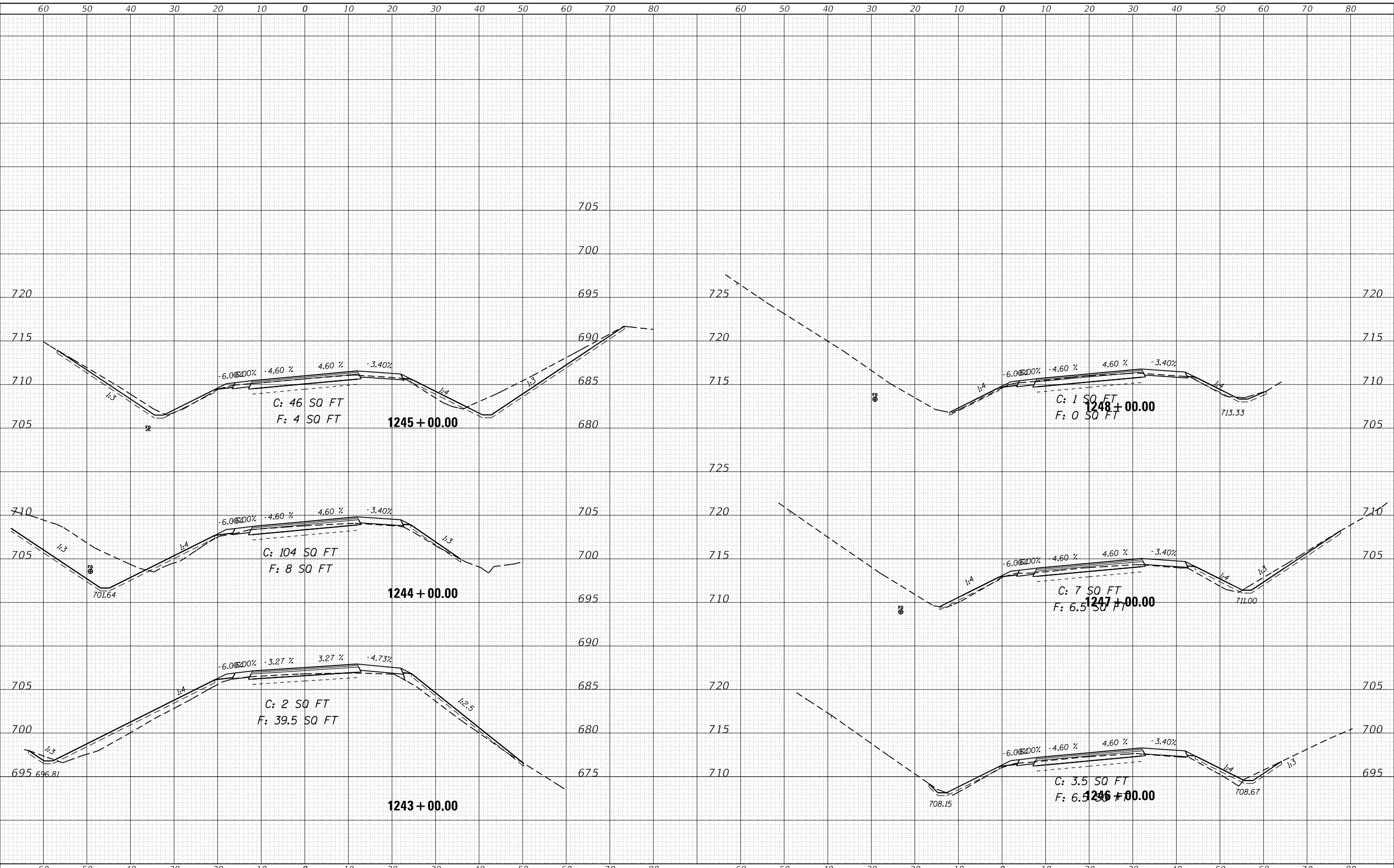
SCALE: SHEET OF SHEETS STA. 1239+00.00 TO STA. 1242+00.00

F.A.I. RTE.	SECTION	COUNTY	TOTAL SHEETS	SHEET NO.
74	(X3-16, 17; 90-15)RS-5; (57-17)RS-4	TAZEWELL/WOODFORD/MCCLEAN	504	390
FAP 702	CONTRACT NO. 68A79			
(IL 117)	ILLINOIS FED. AID PROJECT			

DATE	
BY	
FINAL SURVEY	SURVEYED
NOTE BOOK	PLOTTED
NO.	TEMPLATE
	AREAS CHECKED
	AREAS CHECKED

DATE	
BY	
ORIGINAL SURVEY	SURVEYED
NOTE BOOK	PLOTTED
NO.	TEMPLATE
	AREAS CHECKED
	AREAS CHECKED

MODEL: Defnair
 FILE NAME: D:\ILLINOIS\EB\BID\NTC\Illinois\pwp\pwwd\Documents\DOT\Documents\DOT\Office\Director\Projects\04_68A\9\CAD\Draw\CAD\sheetx2\sheet.dgn



STATE OF ILLINOIS
 DEPARTMENT OF TRANSPORTATION

EB CROSS SECTIONS

USER NAME = jacobsmr	DESIGNED -	REVISED -
	DRAWN -	REVISED -
PLOT SCALE = 20.0000' / in.	CHECKED -	REVISED -
PLOT DATE = 4/12/2018	DATE -	REVISED -

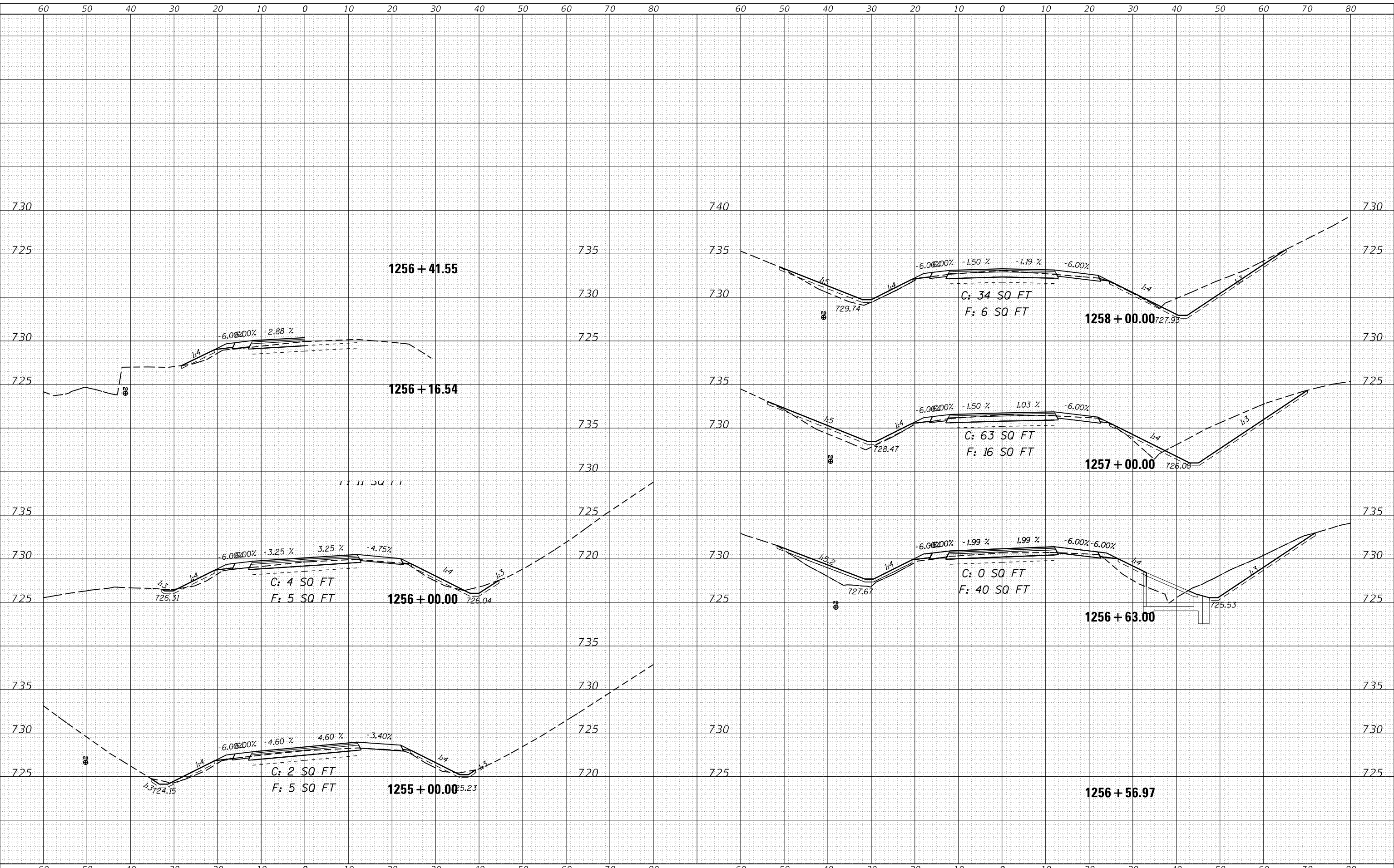
SCALE: SHEET OF SHEETS STA. 1243+00.00 TO STA. 1248+00.00

F.A.I. RTE. 74	SECTION (X3-16, 17, 90-15)RS-5; (57-17)RS-4	COUNTY TAZEWELL/WOODFORD/MCCLELLAN	TOTAL SHEETS 504	SHEET NO. 391
FAP 702 (IL 117)	CONTRACT NO. 68A79			
ILLINOIS FED. AID PROJECT				

FINAL SURVEY NO.	SURVEYED	DATE
NOTE BOOK	PLOTTED	BY
AREAS CHECKED	TEMPLATE	
	AREAS CHECKED	

ORIGINAL SURVEY NO.	SURVEYED	DATE
NOTE BOOK	PLOTTED	BY
AREAS CHECKED	TEMPLATE	
	AREAS CHECKED	

MODEL: Defaulr
 FILE NAME: d:\uill\g\EB\INDT\C\Illinois\p\p\W\DOT\Documents\DOT Office\District 4\Projects\04_68A\9\CAD\Draw\CAD\sheetx2\sheet.dgn



USER NAME = jacobsmr	DESIGNED -	REVISED -
PLOT SCALE = 20.0000' / in.	DRAWN -	REVISED -
PLOT DATE = 4/12/2018	CHECKED -	REVISED -
	DATE -	REVISED -

STATE OF ILLINOIS
 DEPARTMENT OF TRANSPORTATION

EB CROSS SECTIONS

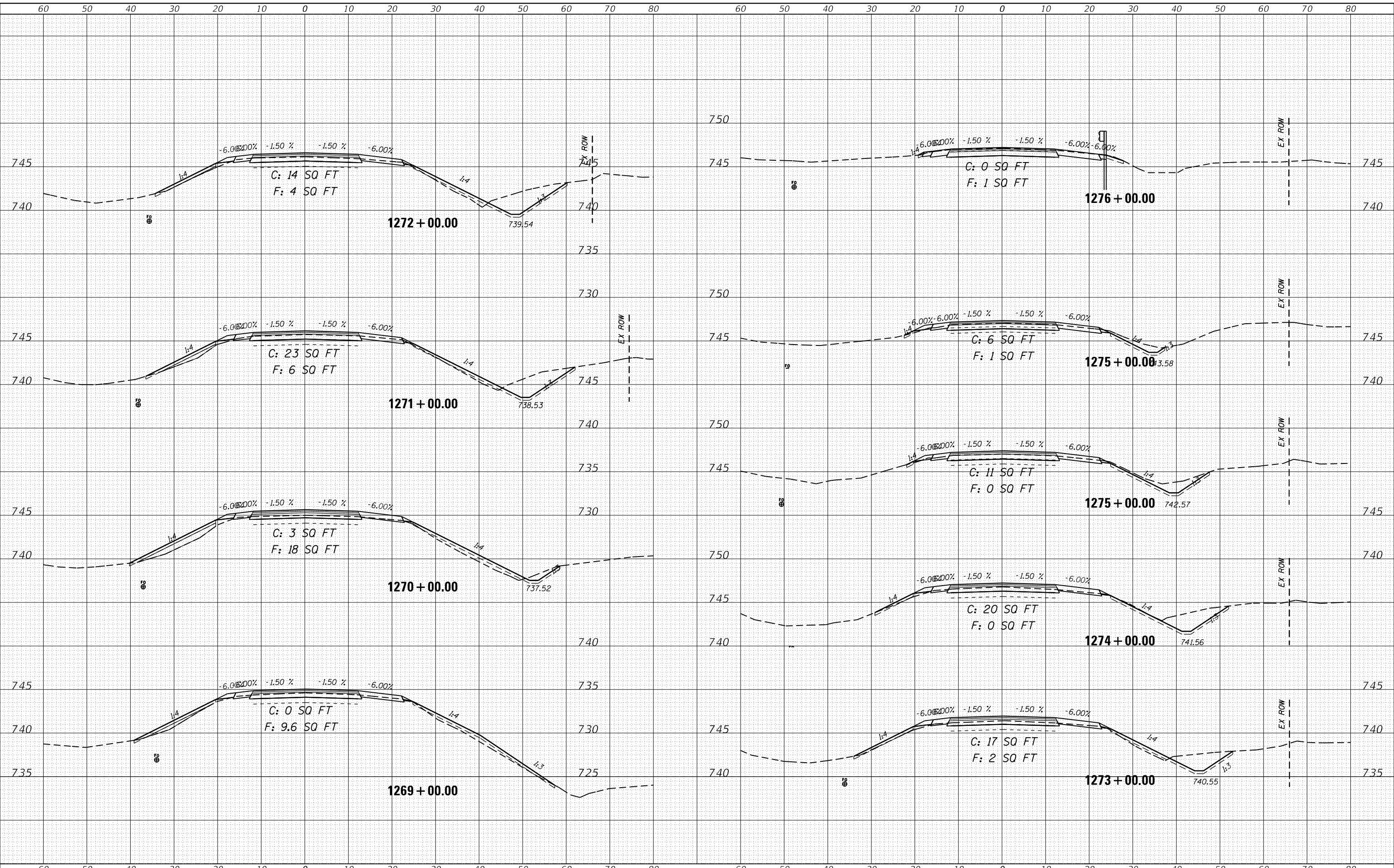
SCALE: SHEET OF SHEETS STA. 1255+00.00 TO STA. 1258+00.00

F.A.I. RTE.	SECTION	COUNTY	TOTAL SHEETS	SHEET NO.
74	(X3-16, 17, 90-15)RS-5; (57-17)RS-4	TAZEWELL/WOODFORD/ MCCLEAN	504	393
FAP 702	CONTRACT NO. 68A79			
(IL 117)	ILLINOIS FED. AID PROJECT			

DATE	
BY	
FINAL SURVEY	SURVEYED
NOTE BOOK	PLOTTED
NO.	TEMPLATE
	AREAS CHECKED
	AREAS CHECKED

DATE	
BY	
ORIGINAL SURVEY	SURVEYED
NOTE BOOK	PLOTTED
NO.	TEMPLATE
	AREAS CHECKED
	AREAS CHECKED

MODEL: Defnair
 FILE NAME: d:\work\EB\EB12\EB12.dwg
 PROJECT: EB CROSS SECTIONS
 USER: jacobsmr



STATE OF ILLINOIS
 DEPARTMENT OF TRANSPORTATION

EB CROSS SECTIONS


USER NAME = jacobsmr	DESIGNED -	REVISED -
PLOT SCALE = 20.0000' / in.	CHECKED -	REVISED -
PLOT DATE = 4/12/2018	DATE -	REVISED -

F.A.I. RTE. 74	SECTION (X3-16, 17, 90-15)RS-5; (57-17)RS-4	COUNTY TAZEWELL/WOODFORD/MCCLELLAN	TOTAL SHEETS 504	SHEET NO. 396
FAP 702	CONTRACT NO. 68A79		ILLINOIS FED. AID PROJECT	

DATE	
BY	
FINAL SURVEY	SURVEYED
NOTE BOOK	PLOTTED
NO.	TEMPLATE
	AREAS CHECKED
	AREAS CHECKED

DATE	
BY	
ORIGINAL SURVEY	SURVEYED
NOTE BOOK	PLOTTED
NO.	TEMPLATE
	AREAS CHECKED
	AREAS CHECKED

MODEL: Defaulr
 FILE NAME: D:\11108\EBID\INT\Illinois.pwd\DOT Documents\DOT Office\District 4\Projects\04_68A\9\CAD\Drawn\CAD\Sheets\2eb87e.dgn



USER NAME	= jacobsmr	DESIGNED	-	REVISED	-
		DRAWN	-	REVISED	-
PLOT SCALE	= 20.0000 ' / in.	CHECKED	-	REVISED	-
PLOT DATE	= 4/12/2018	DATE	-	REVISED	-

**STATE OF ILLINOIS
DEPARTMENT OF TRANSPORTATION**

EB CROSS SECTIONS

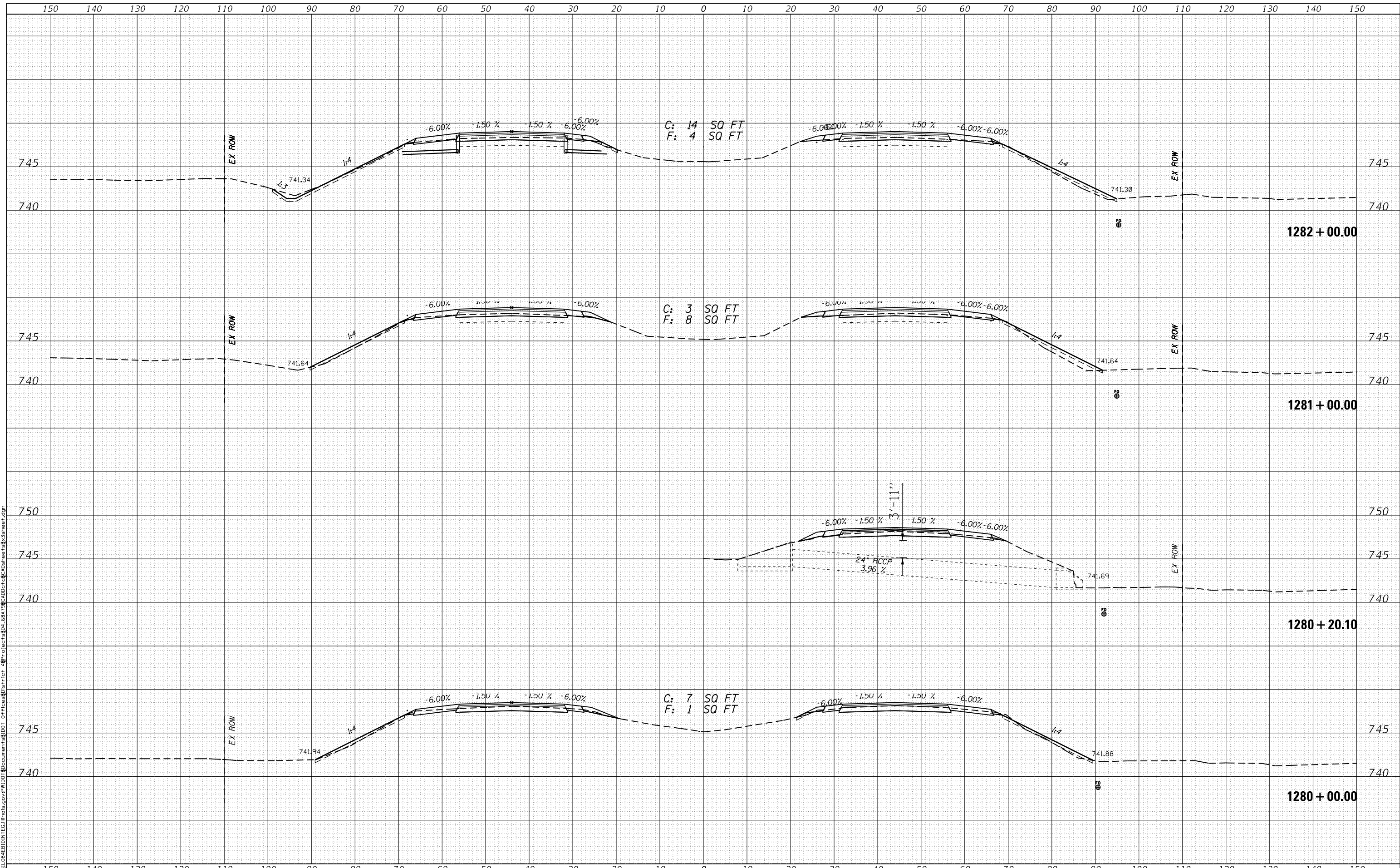
SCALE: SHEET OF SHEETS STA. 1277+00.00 TO STA. 1280+00.00

F.A.I. RTE.	SECTION	COUNTY	TOTAL SHEETS	SHEET NO.
74	(X3-16, 17, 90-15)RS-5; (57-17)RS-4	TAZEWELL/WOODFORD/ MCCLEAN	504	397
FAP 702	CONTRACT NO. 68A79			
(IL 117)	ILLINOIS FED. AID PROJECT			

DATE	
BY	
FINAL SURVEY	SURVEYED
NOTE BOOK	PLOTTED
NO.	TEMPLATE
	AREAS CHECKED

DATE	
BY	
ORIGINAL SURVEY	SURVEYED
NOTE BOOK	PLOTTED
NO.	TEMPLATE
	AREAS CHECKED

MODEL: Default
 FILE NAME: P:\084EB\BIN\TEC\Illinois.gov\PI\DOT\Document\DOT - Office\Dist\Trct - AP\Project\04_68079\CAD\Dot\084EB\Drawings\8_3sheet.dgn



USER NAME = jacobsmr	DESIGNED -	REVISED -
	DRAWN -	REVISED -
PLOT SCALE = 20.0000' / in.	CHECKED -	REVISED -
PLOT DATE = 4/16/2018	DATE -	REVISED -

STATE OF ILLINOIS
 DEPARTMENT OF TRANSPORTATION

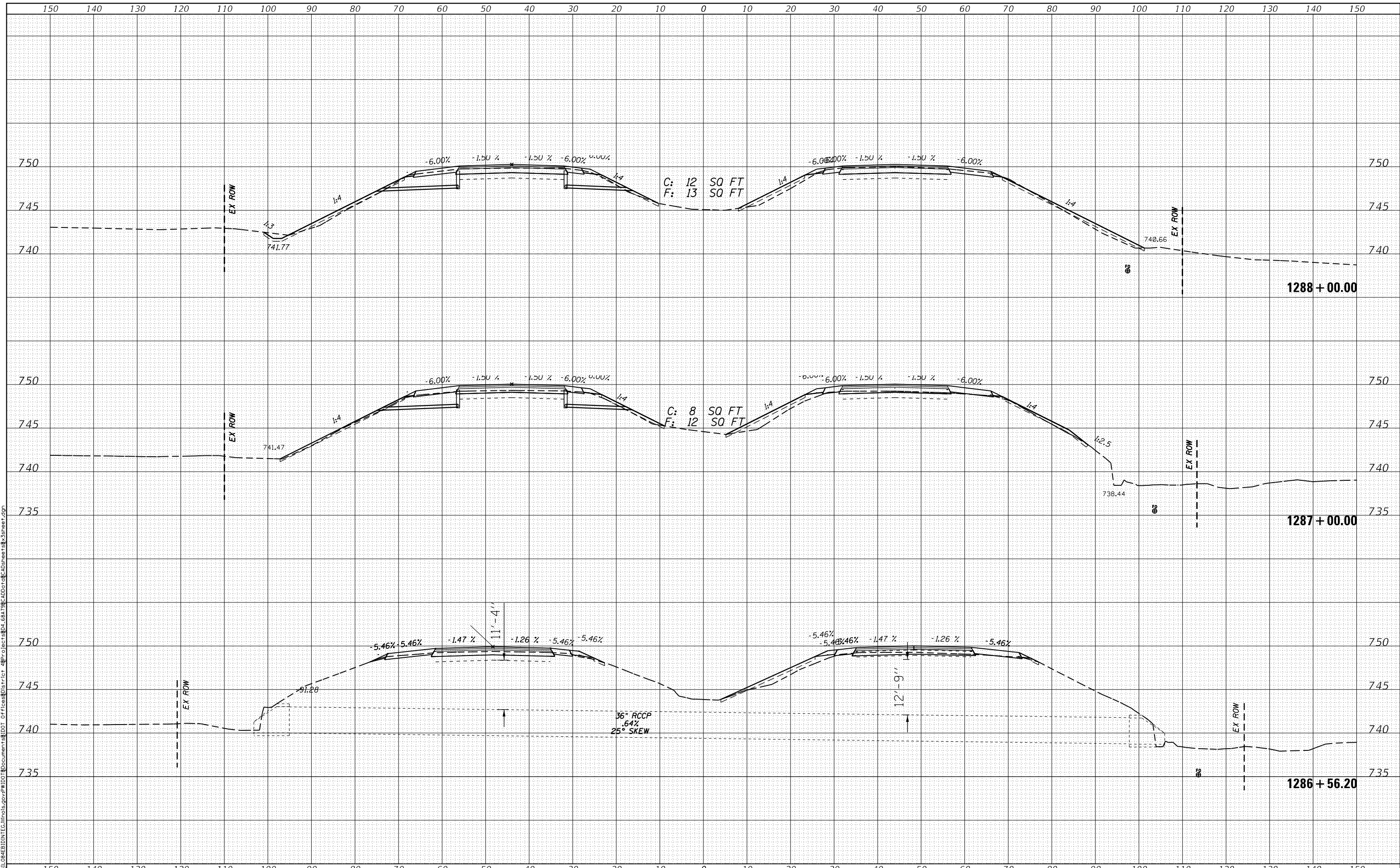
CROSS SECTIONS
 SCALE: SHEET OF SHEETS STA. 1280+00.00 TO STA. 1282+00.00

F.A.I. RTE. 74	SECTION (X3-16, 17; 90-15)RS-5; (57-17)RS-4	COUNTY TAZEWELL / WOODFORD / WELLS	TOTAL SHEETS 504	SHEET NO. 398
FAP 702 (IL 117)	CONTRACT NO. 68A79			

DATE	
BY	
SURVEYED	
PLOTTED	
TEMPLATE	
AREAS CHECKED	
FINAL SURVEY NOTE BOOK NO.	

DATE	
BY	
SURVEYED	
PLOTTED	
TEMPLATE	
AREAS CHECKED	
ORIGINAL SURVEY NOTE BOOK NO.	

MODEL: Default
FILE NAME: D:\Projects\10848\BIN\TECH\Illinois\DWG\1286+56.20 TO 1288+00.00\1286+56.20 to 1288+00.00 - 3 sheets.dwg



USER NAME	= jacobsmr
DESIGNED	-
DRAWN	-
CHECKED	-
DATE	-
REVIS	-
REVIS	-
REVIS	-
REVIS	-

DESIGNED	-
DRAWN	-
CHECKED	-
DATE	-
REVIS	-
REVIS	-
REVIS	-
REVIS	-

DESIGNED	-
DRAWN	-
CHECKED	-
DATE	-
REVIS	-
REVIS	-
REVIS	-
REVIS	-

STATE OF ILLINOIS
DEPARTMENT OF TRANSPORTATION

CROSS SECTIONS

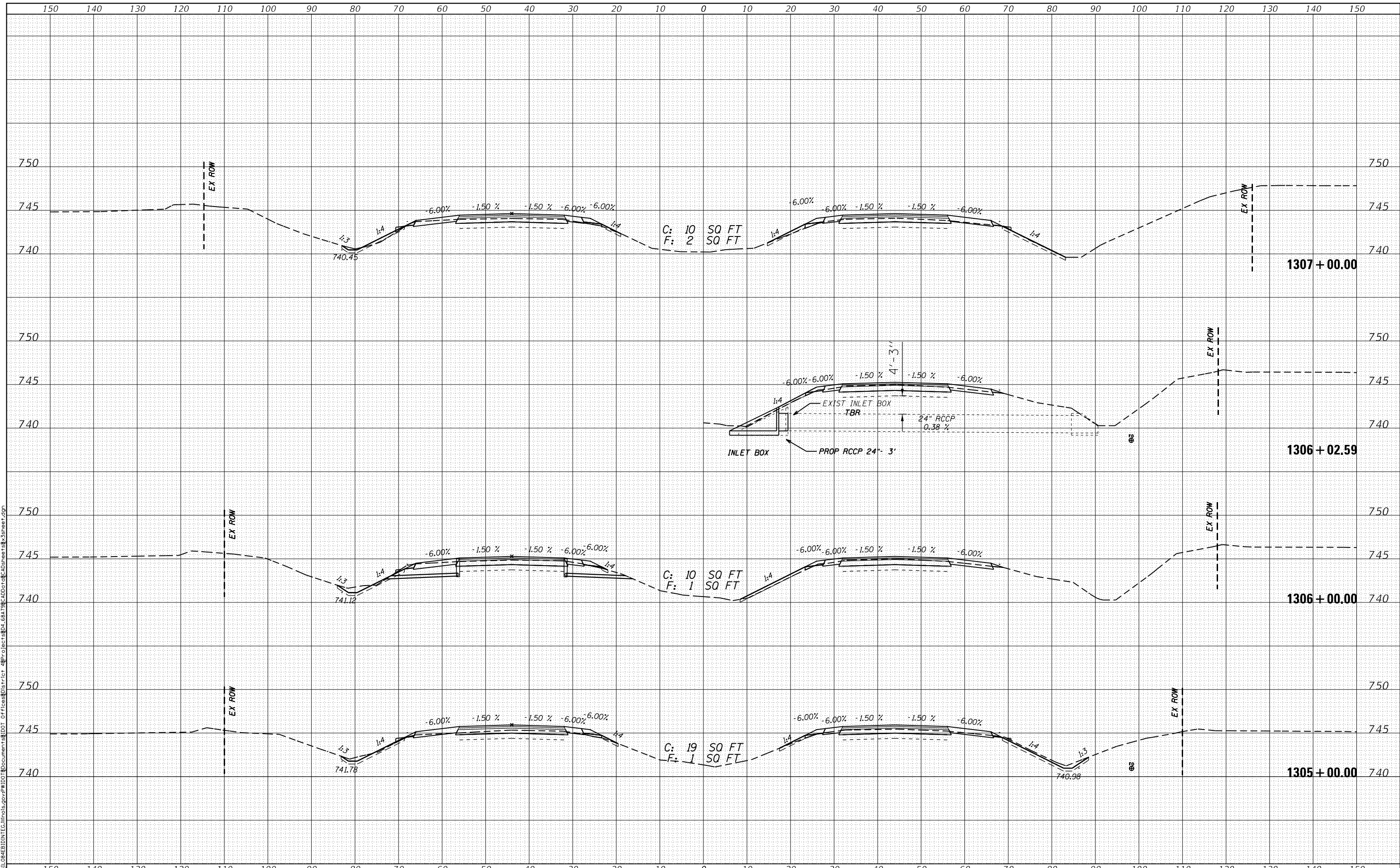
SCALE: SHEET OF SHEETS STA. 1286+56.20 TO STA. 1288+00.00

F.A.I. RTE.	74	SECTION (X3-16, 17; 90-151RS-5; 67-171RS-4)	COUNTY TAZEWELL/ WOODFORD/ WELLS	TOTAL SHEETS 504	SHEET NO. 400
FAP	702	CONTRACT NO. 68A79			
(IL 117)	ILLINOIS FED. AID PROJECT				

DATE	
BY	
FINAL SURVEY	SURVEYED
NOTE BOOK	PLOTTED
NO.	TEMPLATE
	AREAS CHECKED

DATE	
BY	
ORIGINAL SURVEY	SURVEYED
NOTE BOOK	PLOTTED
NO.	TEMPLATE
	AREAS CHECKED

MODEL: Default
 FILE NAME: P:\10848\BID\INTEC\Illinois.gov\PIWID\Documents\DOT - Office\1117.ctb
 PROJECT: 14661791\CAD\DOT\10848\BID\INTEC\Illinois.gov\PIWID\Documents\DOT - Office\1117.ctb



USER NAME = jacobsmr	DESIGNED -	REVISD -
	DRAWN -	REVISD -
PLOT SCALE = 20.0000' / in.	CHECKED -	REVISD -
PLOT DATE = 4/16/2018	DATE -	REVISD -

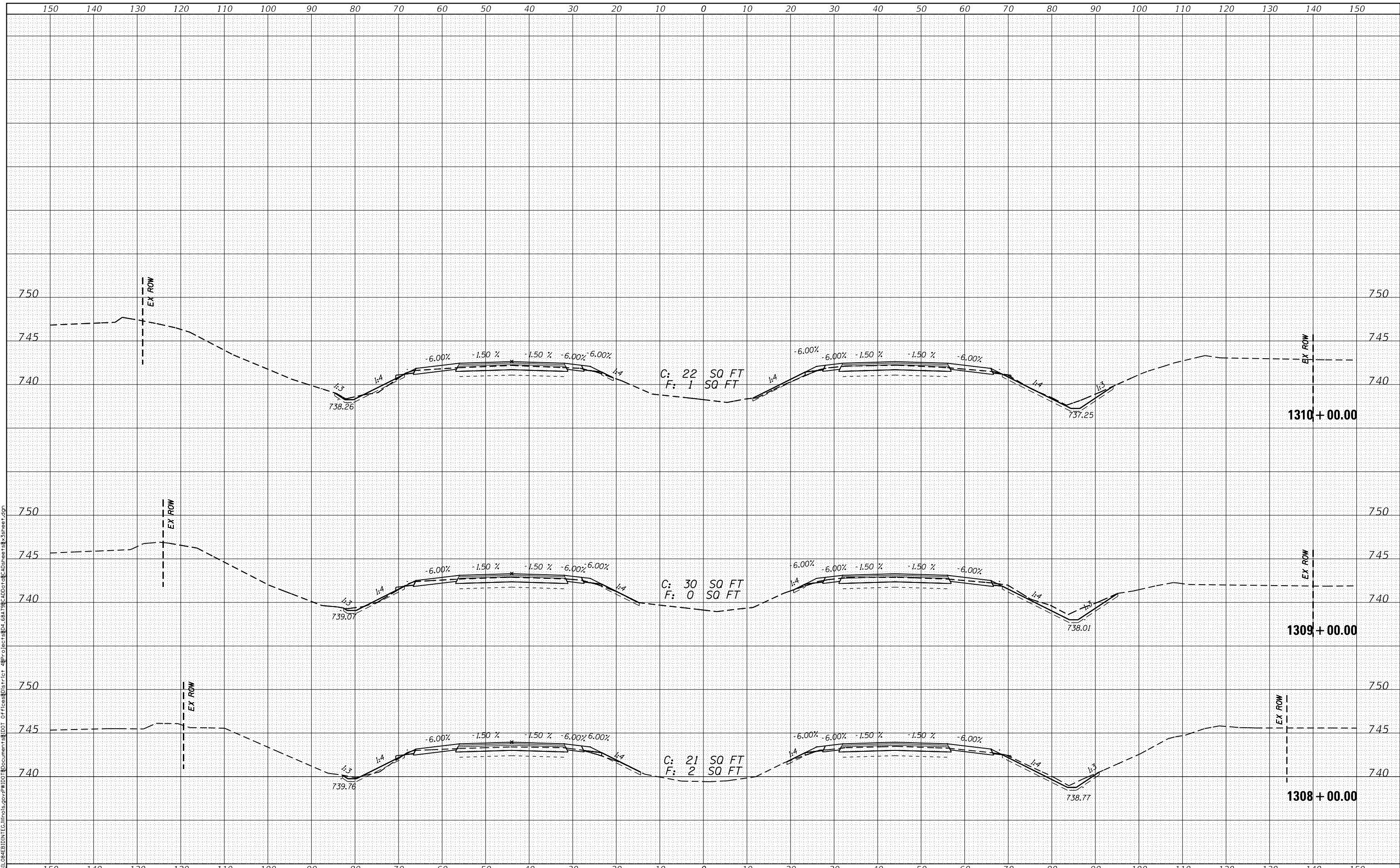
STATE OF ILLINOIS
 DEPARTMENT OF TRANSPORTATION

CROSS SECTIONS

SCALE: SHEET OF SHEETS STA. 1305+00.00 TO STA. 1307+00.00

F.A.I. RTE. 74	SECTION (X3-16, 17; 90-15)RS-5; (57-17)RS-4	COUNTY TAZEWELL / WOODFORD / WELLS	TOTAL SHEETS 504	SHEET NO. 405
FAP 702	CONTRACT NO. 68A79			
(IL 117)	ILLINOIS FED. AID PROJECT			

DATE
BY
FINAL SURVEY
PLOTTED
NOTE BOOK
AREAS CHECKED



DATE
BY
ORIGINAL SURVEY
NOTE BOOK
AREAS CHECKED

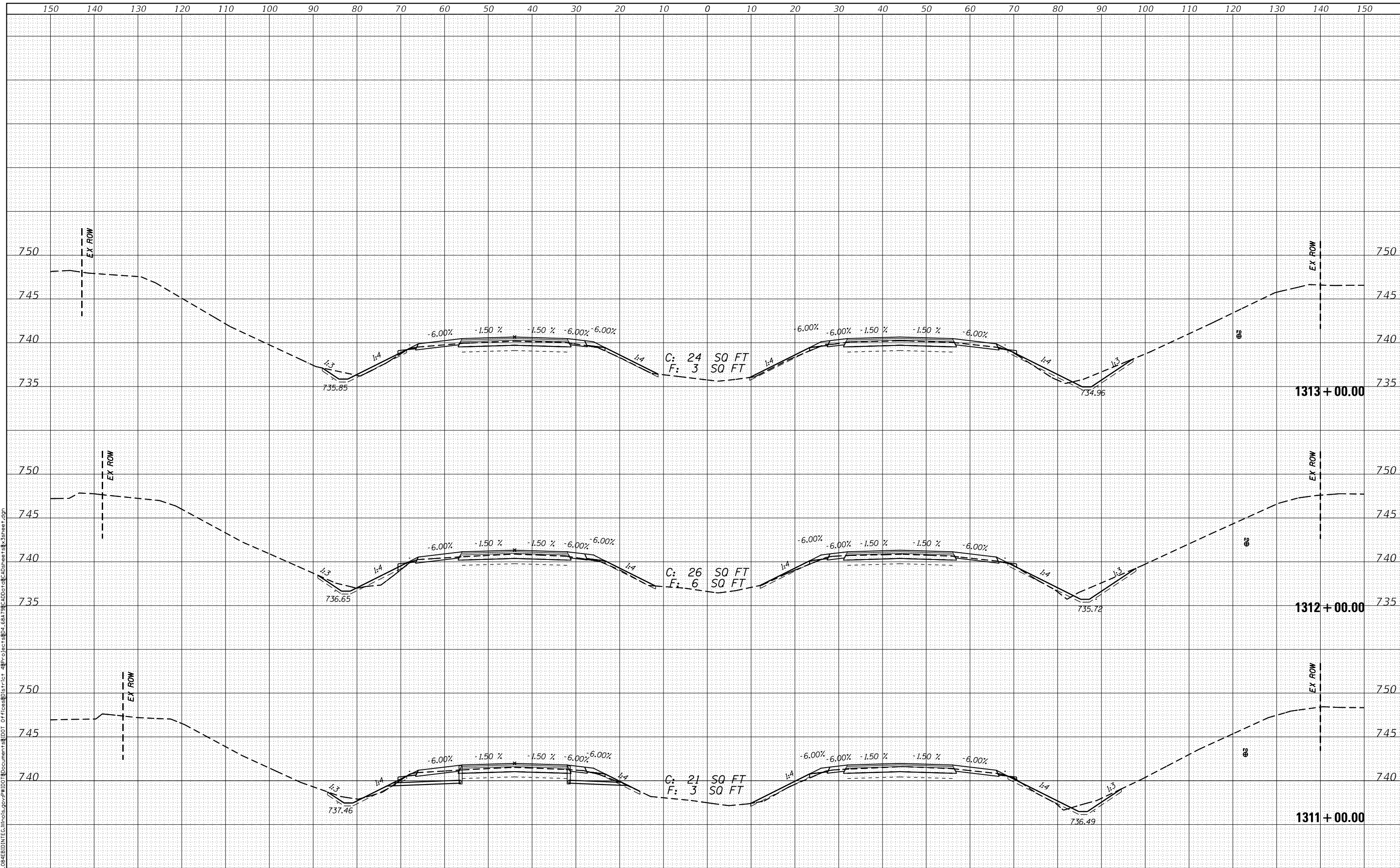
MODEL: Default
 FILE NAME: p:\projects\108461\BIN\TECH\Illinois\spw\p1010\Document\11001 - Office\Dist\Trct - AP\Project\14_68179\CAD\Drawings\13sheet.dgn

USER NAME = jacobsmr	DESIGNED -	REVISED -
	DRAWN -	REVISED -
PLOT SCALE = 20.0000' / In.	CHECKED -	REVISED -
PLOT DATE = 4/16/2018	DATE -	REVISED -

STATE OF ILLINOIS
 DEPARTMENT OF TRANSPORTATION

CROSS SECTIONS		
SCALE:	SHEET	OF SHEETS
STA. 1308+00.00 TO STA. 1310+00.00		

F.A.I. RTÉ.	SECTION	COUNTY	TOTAL SHEETS	SHEET NO.
74	(X3-16, 17; 90-15)RS-5; (57-17)RS-4	TAZEWELL/WOODFORD/DECATUR	504	406
FAP 702	CONTRACT NO. 68A79			
(IL 117)	ILLINOIS FED. AID PROJECT			



BY	DATE
FINAL SURVEY	SURVEYED
NOTE BOOK	PLOTTED
NO.	TEMPLATE
	AREAS CHECKED

BY	DATE
ORIGINAL SURVEY	SURVEYED
NOTE BOOK	PLOTTED
NO.	TEMPLATE
	AREAS CHECKED

MODEL: Default
 FILE NAME: p:\proj\1311\1311.dwg
 PROJECT: 1311
 DRAWING: 4-17-18
 USER: jacobsmr

USER NAME = jacobsmr	DESIGNED -	REVISED -
PLOT SCALE = 20.0000' / 1"	DRAWN -	REVISED -
PLOT DATE = 4/16/2018	CHECKED -	REVISED -
	DATE -	REVISED -

STATE OF ILLINOIS
 DEPARTMENT OF TRANSPORTATION

CROSS SECTIONS

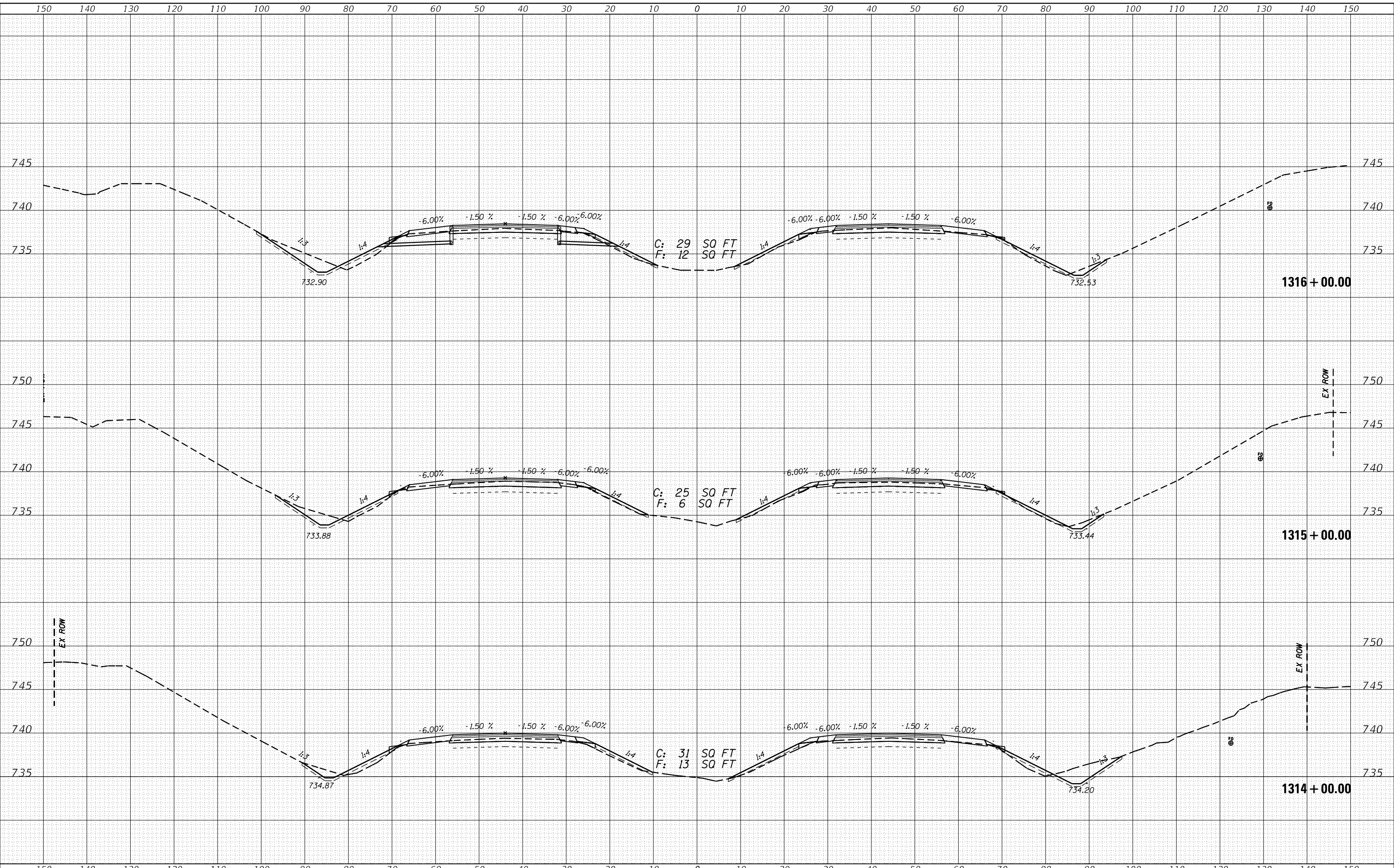
SCALE: SHEET OF SHEETS STA. 1311+00.00 TO STA. 1313+00.00

F.A.I. RTE.	SECTION	COUNTY	TOTAL SHEETS	SHEET NO.
74	(X3-16, 17; 90-15)RS-5; (57-17)RS-4	TAZEWELL / WOODFORD / WECLEAN	504	407
FAP 702	CONTRACT NO. 68A79			
(IL 117)	ILLINOIS FED. AID PROJECT			

DATE	
BY	
SURVEYED	
PLOTTED	
TEMPLATE	
AREAS CHECKED	
FINAL SURVEY NOTE BOOK NO.	

DATE	
BY	
SURVEYED	
PLOTTED	
TEMPLATE	
AREAS CHECKED	
ORIGINAL SURVEY NOTE BOOK NO.	

MODEL: Default
 FILE NAME: P:\2018\10-24-18\Final\1314+00-1316+00\1314+00-1316+00.dwg
 PROJECT: 1314+00-1316+00
 CADD: 1314+00-1316+00.dwg
 USER: jacobsmr



USER NAME = jacobsmr	DESIGNED -	REVISIED -
PLOT SCALE = 20.0000' / in.	CHECKED -	REVISIED -
PLOT DATE = 4/16/2018	DATE -	REVISIED -

STATE OF ILLINOIS
 DEPARTMENT OF TRANSPORTATION

CROSS SECTIONS

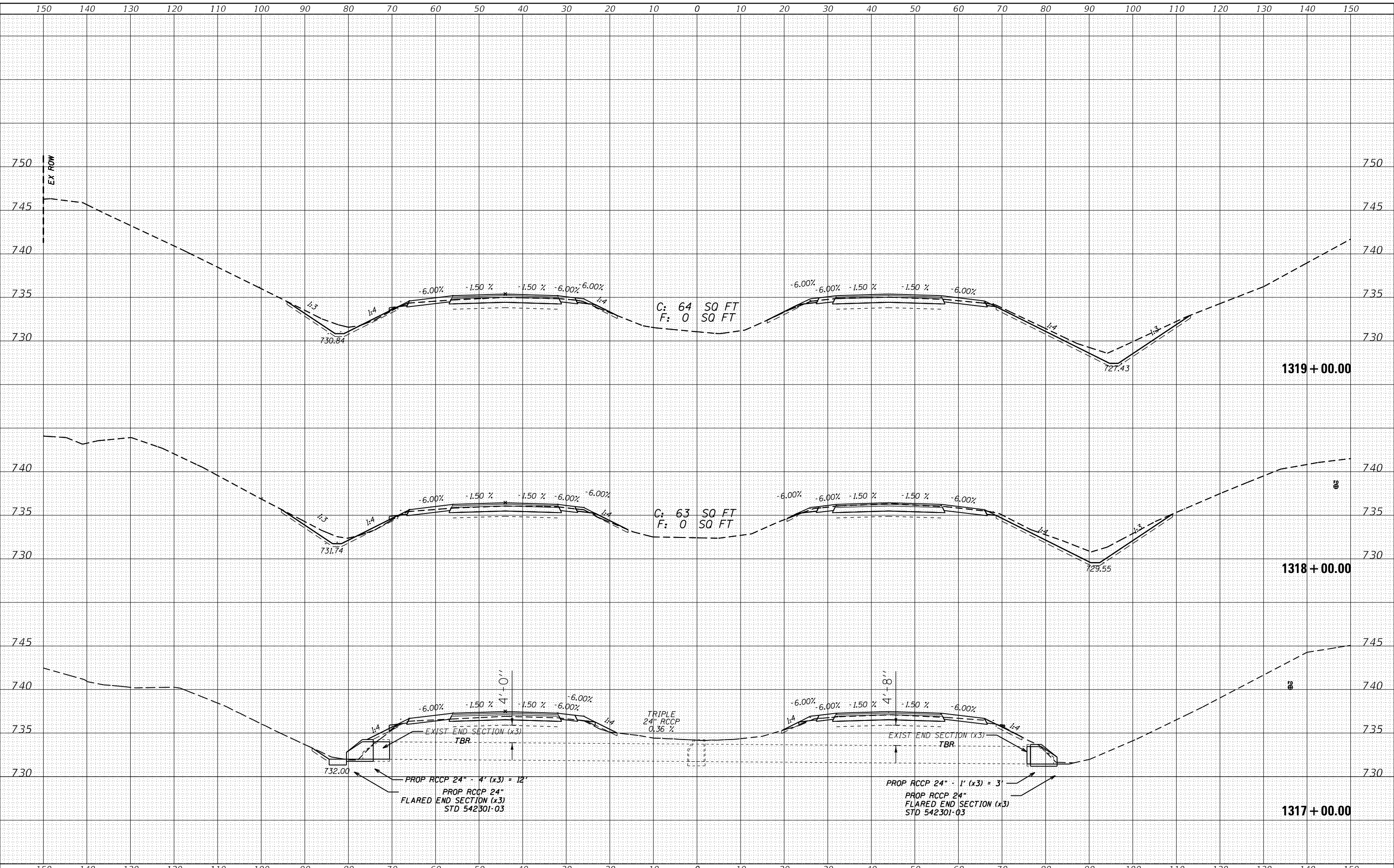
SCALE: SHEET OF SHEETS STA. 1314+00.00 TO STA. 1316+00.00

F.A.I. RTE. 74	SECTION (X3-16, 17; 90-15)RS-5; (57-17)RS-4	COUNTY TAZEWELL/WOODFORD/DECATUR	TOTAL SHEETS 504	SHEET NO. 408
FAP 702 (IL 117)	CONTRACT NO. 68A79			
ILLINOIS FED. AID PROJECT				

DATE	
BY	
FINAL SURVEY	
NOTED	
PLOTTED	
TEMPLATE	
AREAS CHECKED	
NO.	

DATE	
BY	
ORIGINAL SURVEY	
NOTED	
PLOTTED	
TEMPLATE	
AREAS CHECKED	
NO.	

MODEL: Default
 FILE NAME: P:\Projects\1317+00\1317+00.dwg
 PROJECT: 1317+00
 DRAWN: jacobsmr
 CHECKED: jacobsmr
 DATE: 4/16/2018



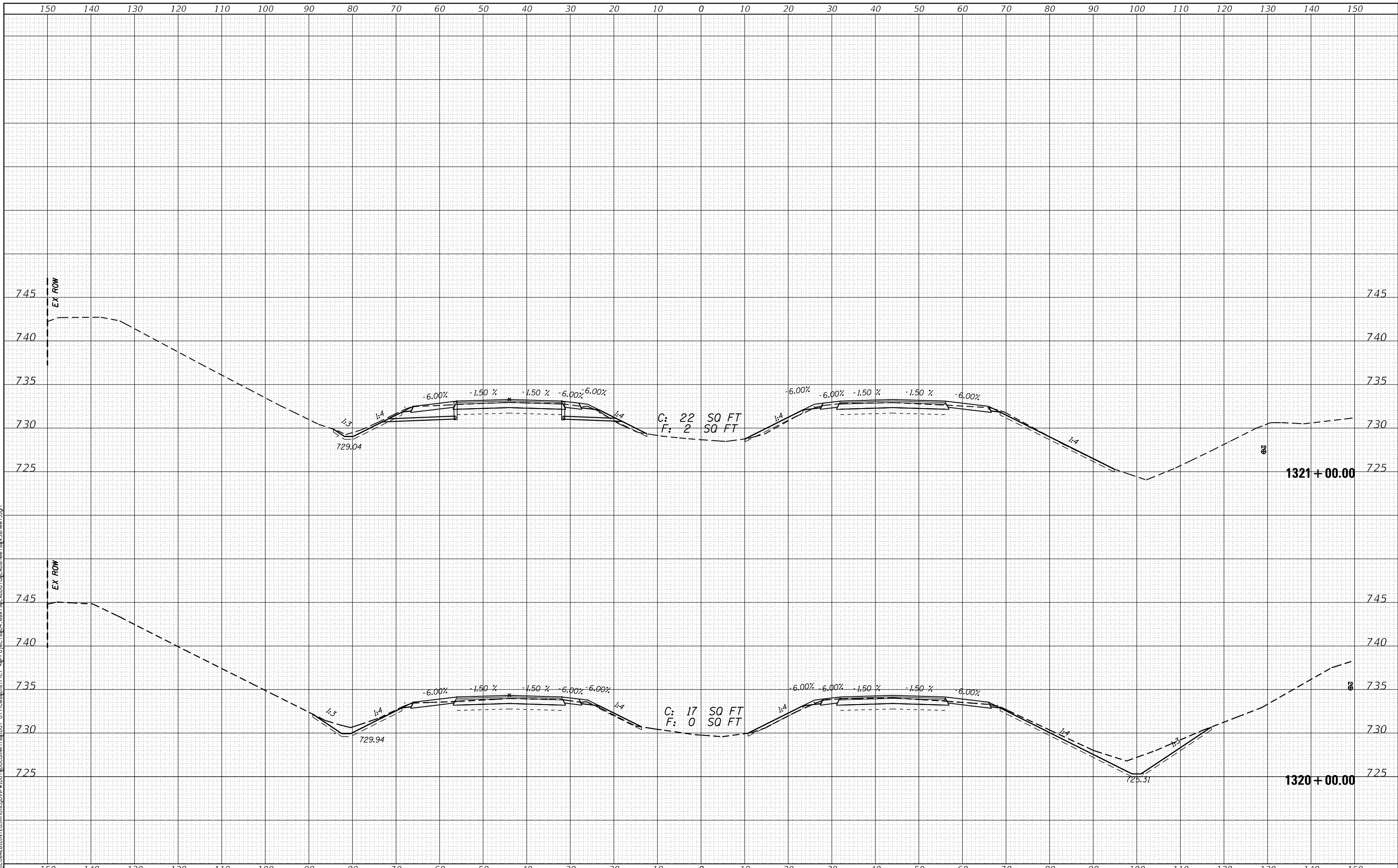
USER NAME = jacobsmr	DESIGNED -	REVISED -
	DRAWN -	REVISED -
PLOT SCALE = 20.0000' / 1"	CHECKED -	REVISED -
PLOT DATE = 4/16/2018	DATE -	REVISED -

STATE OF ILLINOIS
 DEPARTMENT OF TRANSPORTATION

CROSS SECTIONS	
SCALE:	SHEET OF SHEETS
STA. 1317+00.00 TO STA. 1319+00.00	

F.A.I. RTE.	SECTION	COUNTY	TOTAL SHEETS	SHEET NO.
74	(X3-16, 17; 90-15)RS-5; (57-17)RS-4	TAZEWELL/WOODFORD/DECATUR	504	409
FAP 702	CONTRACT NO. 68A79			
(IL 117)	ILLINOIS FED. AID PROJECT			

DATE	
BY	
FINAL SURVEY	
NOTED BOOK	
NO.	
SURVEYED	
PLOTTED	
TEMPLATE	
AREAS	
CHECKED	



DATE	
BY	
ORIGINAL SURVEY	
NOTED BOOK	
NO.	
SURVEYED	
PLOTTED	
TEMPLATE	
AREAS	
CHECKED	

MODEL: Default
 FILE NAME: \\F:\CADD\BIDDING\ILLINOIS\DWG\PROJECTS\1715\1715R5-5\1715R5-5_Sheet.dgn

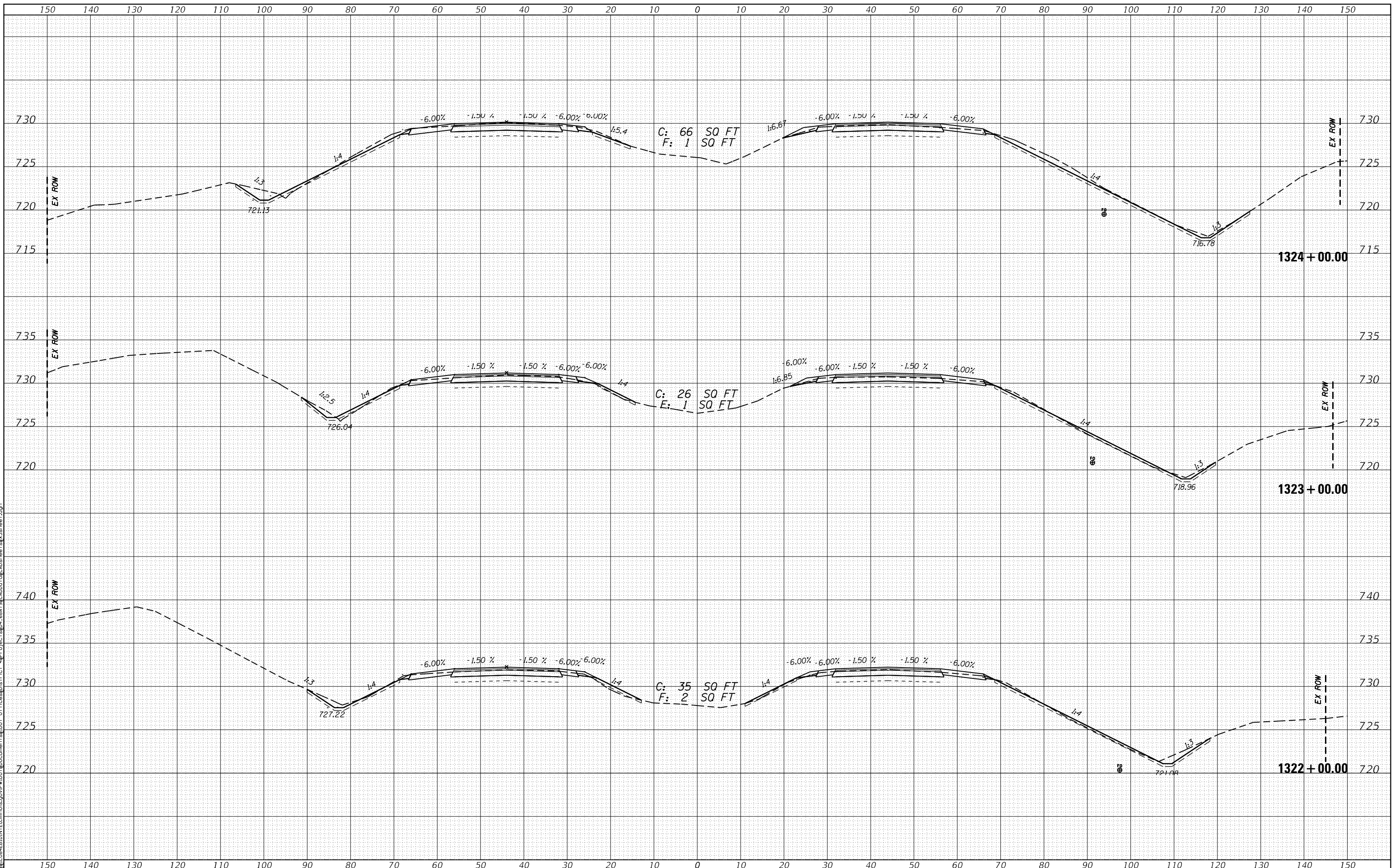
USER NAME = jacobsmr	DESIGNED -	REvised -
	DRAWN -	REvised -
PLOT SCALE = 20.0000 / in.	CHECKED -	REvised -
PLOT DATE = 4/16/2018	DATE -	REvised -

STATE OF ILLINOIS
 DEPARTMENT OF TRANSPORTATION

CROSS SECTIONS

SCALE: SHEET OF SHEETS STA. 1320+00.00 TO STA. 1321+00.00

F.A.I. RTE.	SECTION	COUNTY	TOTAL SHEETS	SHEET NO.
74	(X3-16, 17; 90-15)RS-5; (57-17)RS-4	TAZEWELL / WOODFORD / MCKEAN	504	410
FAP 702 (IL 117)	CONTRACT NO. 68A79			



BY	DATE

FINAL SURVEY	SURVEYED
NOTE BOOK	PLOTTED
NO.	TEMPLATE
	AREAS CHECKED

BY	DATE

ORIGINAL SURVEY	SURVEYED
NOTE BOOK	PLOTTED
NO.	TEMPLATE
	AREAS CHECKED

MODEL: Default
FILE NAME: p:\w\13\1322+00\1322+00.dwg

USER NAME = jacobsmr
 PLOT SCALE = 20.0000' / in.
 PLOT DATE = 4/16/2018

DESIGNED -
 DRAWN -
 CHECKED -
 DATE -

REVISED -
 REVISED -
 REVISED -
 REVISED -

STATE OF ILLINOIS
 DEPARTMENT OF TRANSPORTATION

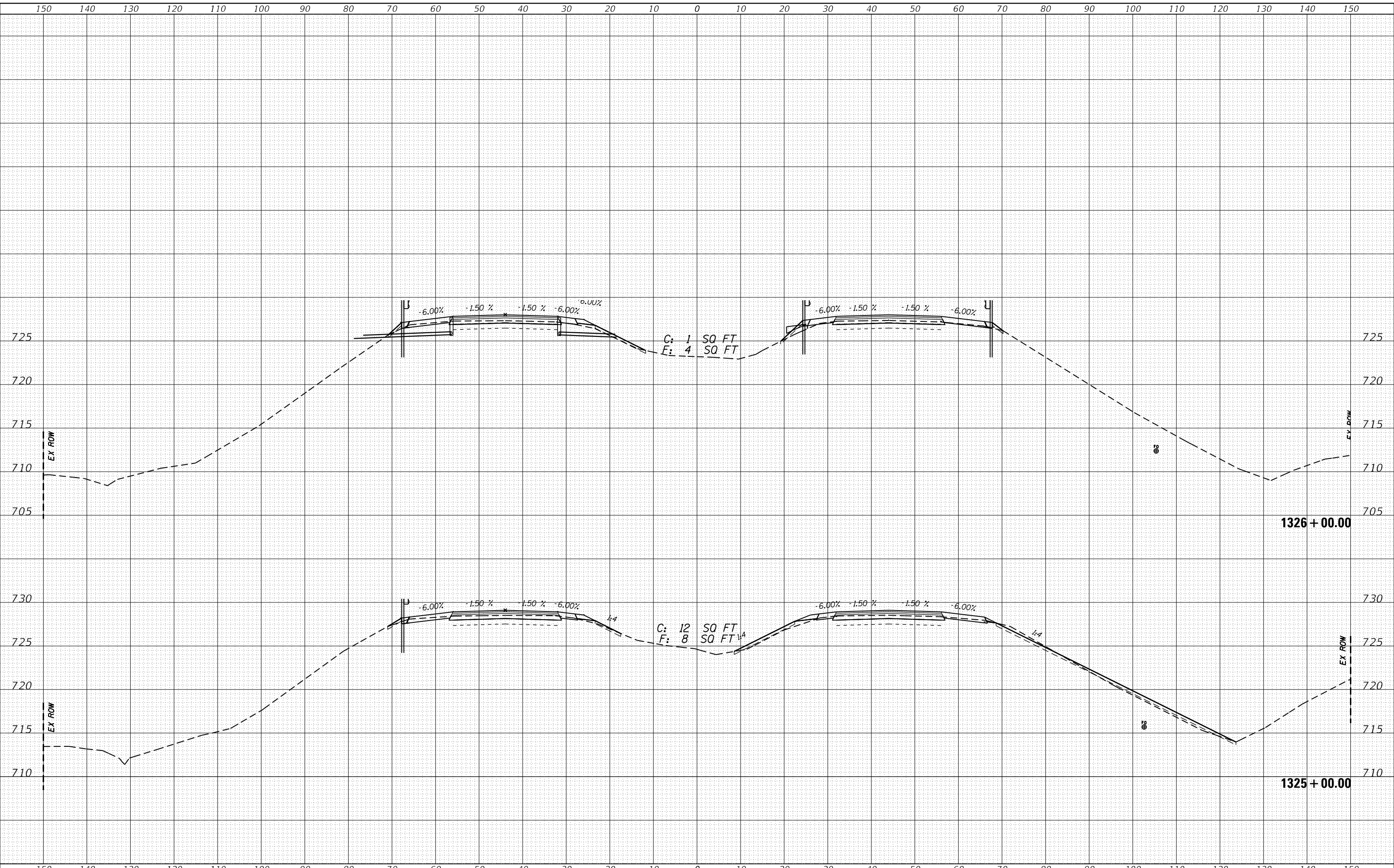
CROSS SECTIONS				
SCALE:	SHEET	OF	SHEETS	STA. 1322+00.00 TO STA. 1324+00.00

F.A.I. R.T.E.	SECTION	COUNTY	TOTAL SHEETS	SHEET NO.
74	(X3-16, 17; 90-15)RS-5; (57-17)RS-4	TAZEWELL / WOODFORD / WELLS	504	411
FAP 702 (IL 117)	CONTRACT NO. 68A79		ILLINOIS FED. AID PROJECT	

DATE	
BY	
FINAL SURVEY	SURVEYED
NOTE BOOK	PLOTTED
NO.	TEMPLATE
	AREAS CHECKED

DATE	
BY	
ORIGINAL SURVEY	SURVEYED
NOTE BOOK	PLOTTED
NO.	TEMPLATE
	AREAS CHECKED

MODEL: Default
 FILE NAME: p:\work\10848\BID\INTEC\Illinois\gov\PIWD\Documents\DOT OF Cross\1325.ctb
 PROJECT: 1325.ctb
 USER: jacobsmr
 FILE: 1325.ctb



STATE OF ILLINOIS
 DEPARTMENT OF TRANSPORTATION

CROSS SECTIONS

USER NAME	= jacobsmr
DESIGNED	-
REVIS	-
DRAWN	-
REVIS	-
CHECKED	-
REVIS	-
DATE	-
REVIS	-

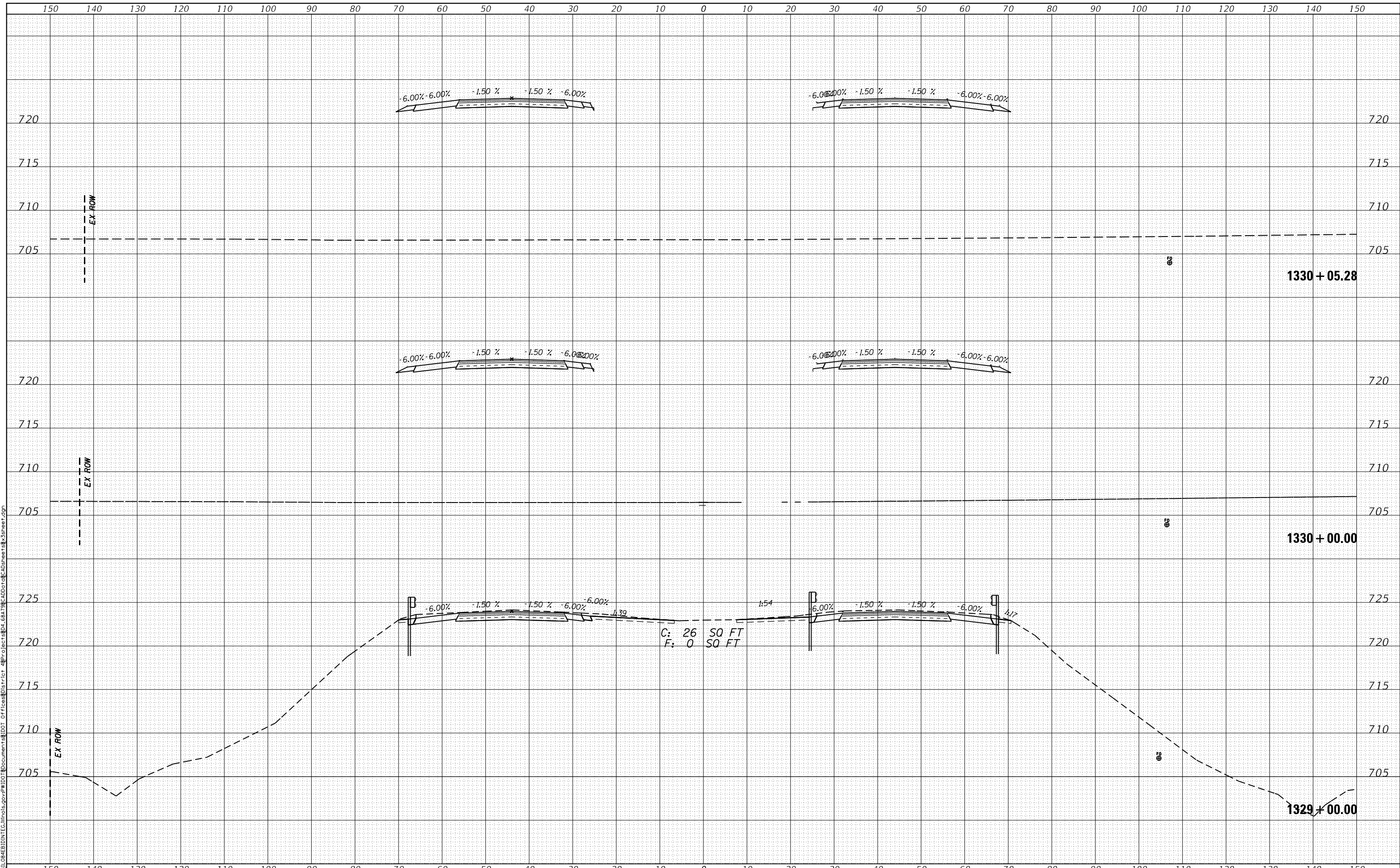
SCALE: SHEET OF SHEETS STA. 1325+00.00 TO STA. 1326+00.00

F.A.I. RTE.	SECTION	COUNTY	TOTAL SHEETS	SHEET NO.
74	(X3-16, 17; 90-15)RS-5; (57-17)RS-4	TAZEWELL / WOODFORD / MCCLEARY	504	412
FAP 702	CONTRACT NO.		68A79	
(IL 117)	ILLINOIS FED. AID PROJECT			

DATE	
BY	
ORIGINAL SURVEY	
SURVEYED	
PLOTTED	
TEMPLATE	
AREAS	
CHECKED	
NO.	
FINAL SURVEY	
NOTE BOOK	
AREAS	
CHECKED	
NO.	

DATE	
BY	
ORIGINAL SURVEY	
SURVEYED	
PLOTTED	
TEMPLATE	
AREAS	
CHECKED	
NO.	

MODEL: Default
 FILE NAME: p:\1084EB\BIN\TEC\Illinois.gov\PIWID\Documents\DOT - OF\cross\1317.ctb
 PROJECT: 484796\DOT\1084EB\BIN\TEC\Illinois.gov\PIWID\Documents\DOT - OF\cross\1317.ctb
 SHEET: 3



USER NAME = jacobsmr	DESIGNED -	REVISIED -
	DRAWN -	REVISIED -
PLOT SCALE = 20.0000' / in.	CHECKED -	REVISIED -
PLOT DATE = 4/16/2018	DATE -	REVISIED -

STATE OF ILLINOIS
 DEPARTMENT OF TRANSPORTATION

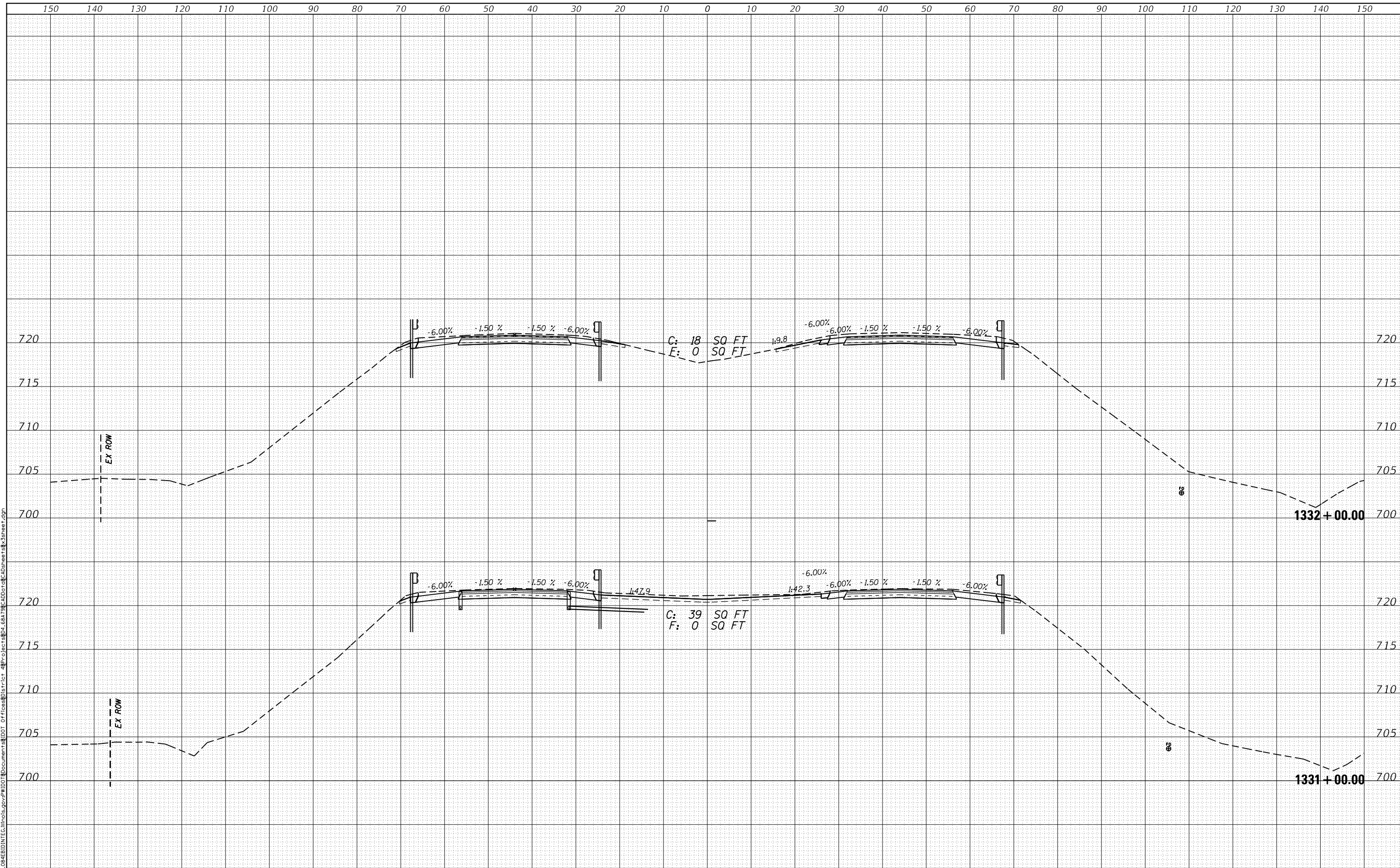
CROSS SECTIONS	
SCALE:	SHEET OF SHEETS
STA. 1329+00.00 TO STA. 1330+05.28	

F.A.I. RTE.	SECTION	COUNTY	TOTAL SHEETS	SHEET NO.
74	(X3-16, 17; 90-15)RS-5; (57-17)RS-4	TAZEWELL / WOODFORD / MCKEAN	504	414
FAP 702	CONTRACT NO. 68A79			
(IL 117)	ILLINOIS FED. AID PROJECT			

BY	DATE

BY	DATE

MODEL: Default
FILE NAME: p:\projects\10848\BID\INTEC\Illinois\gov\PWID\Documents\1001_01\Figures\117.ctb
PROJECT: I-57/171RS-4
SECTION: 90-151RS-5
COUNTY: TAZEWELL/WOODFORD/WEAVER
CONTRACT NO. 68A79

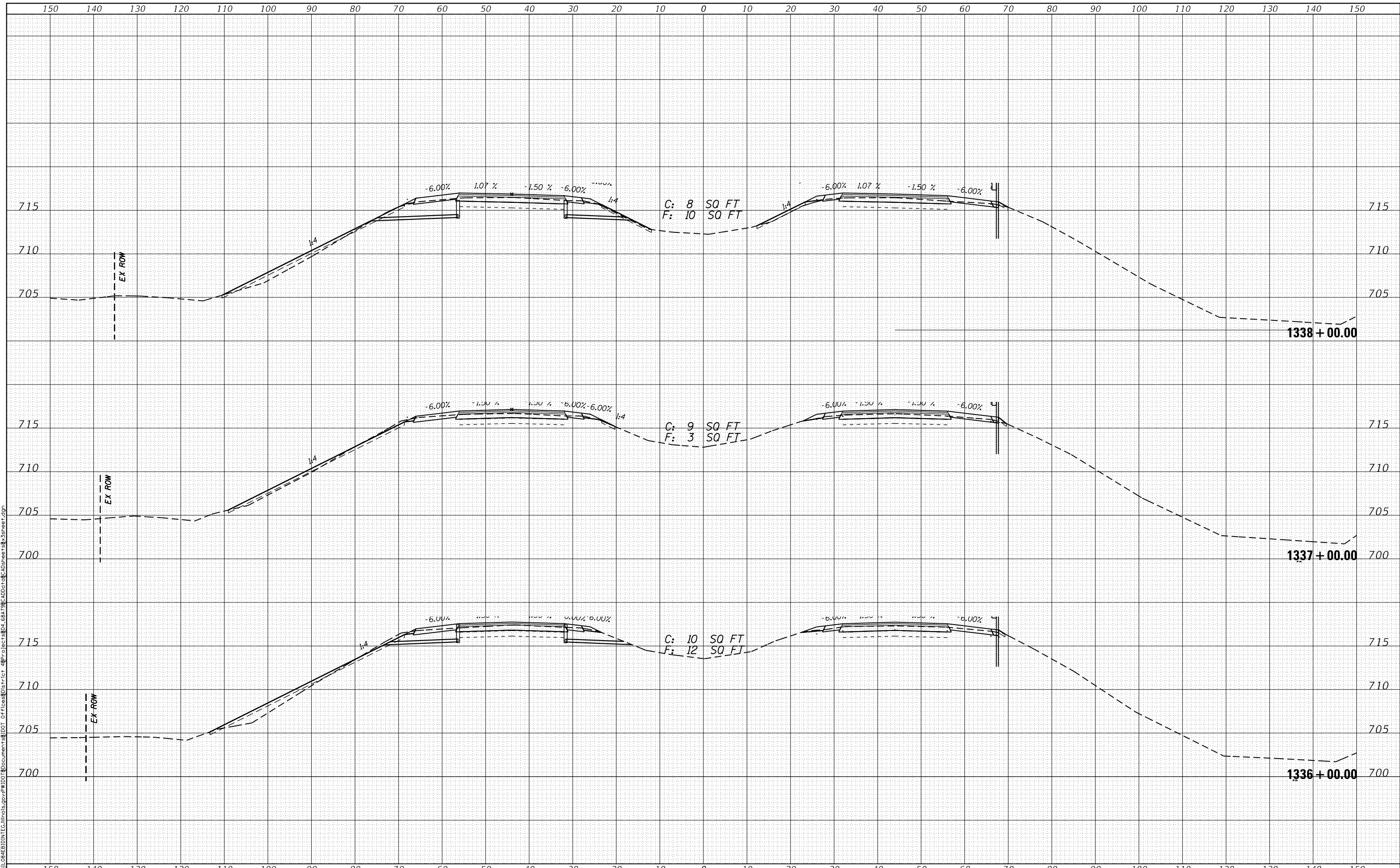


<table border="1"> <tr><td>USER NAME = jacobsmr</td><td>DESIGNED -</td><td>REVISSED -</td></tr> <tr><td>PLOT SCALE = 20.0000' / in.</td><td>DRAWN -</td><td>REVISSED -</td></tr> <tr><td>PLOT DATE = 4/16/2018</td><td>CHECKED -</td><td>REVISSED -</td></tr> <tr><td></td><td>DATE -</td><td>REVISSED -</td></tr> </table>	USER NAME = jacobsmr	DESIGNED -	REVISSED -	PLOT SCALE = 20.0000' / in.	DRAWN -	REVISSED -	PLOT DATE = 4/16/2018	CHECKED -	REVISSED -		DATE -	REVISSED -	STATE OF ILLINOIS DEPARTMENT OF TRANSPORTATION		CROSS SECTIONS			SCALE: SHEET OF SHEETS STA. 1331+00.00 TO STA. 1332+00.00				
USER NAME = jacobsmr	DESIGNED -	REVISSED -																				
PLOT SCALE = 20.0000' / in.	DRAWN -	REVISSED -																				
PLOT DATE = 4/16/2018	CHECKED -	REVISSED -																				
	DATE -	REVISSED -																				
<table border="1"> <tr><td>F.A.I. RTE.</td><td>SECTION</td><td>COUNTY</td><td>TOTAL SHEETS</td><td>SHEET NO.</td></tr> <tr><td>74</td><td>(X3-16, 17; 90-151RS-5; 57-171RS-4)</td><td>TAZEWELL/WOODFORD/WEAVER</td><td>504</td><td>415</td></tr> <tr><td>FAP 702</td><td colspan="3">CONTRACT NO. 68A79</td><td>(IL 117)</td></tr> </table>	F.A.I. RTE.	SECTION	COUNTY	TOTAL SHEETS	SHEET NO.	74	(X3-16, 17; 90-151RS-5; 57-171RS-4)	TAZEWELL/WOODFORD/WEAVER	504	415	FAP 702	CONTRACT NO. 68A79			(IL 117)	ILLINOIS FED. AID PROJECT						
F.A.I. RTE.	SECTION	COUNTY	TOTAL SHEETS	SHEET NO.																		
74	(X3-16, 17; 90-151RS-5; 57-171RS-4)	TAZEWELL/WOODFORD/WEAVER	504	415																		
FAP 702	CONTRACT NO. 68A79			(IL 117)																		

DATE	
BY	
SURVEYED	
PLOTTED	
TEMPLATE	
AREAS	
CHECKED	
FINAL SURVEY	
NOTE BOOK	
NO.	

DATE	
BY	
SURVEYED	
PLOTTED	
TEMPLATE	
AREAS	
CHECKED	
ORIGINAL SURVEY	
NOTE BOOK	
NO.	

MODEL: Default
 FILE NAME: p:\1084EB\BIN\TEC\Illinois.gov\PI\101\Documents\1001_01\Figures\117.ctb
 PROJECT: 1084EB\BIN\TEC\Illinois.gov\PI\101\CAD\Drawings\CrossSections\8_3sheet.dgn



USER NAME = jacobsmr	DESIGNED -	REVISED -
	DRAWN -	REVISED -
PLOT SCALE = 20.0000' / in.	CHECKED -	REVISED -
PLOT DATE = 4/16/2018	DATE -	REVISED -

STATE OF ILLINOIS
 DEPARTMENT OF TRANSPORTATION

SCALE:		SHEET	OF	SHEETS	STA. 1336+00.00	TO	STA. 1338+00.00
--------	--	-------	----	--------	-----------------	----	-----------------

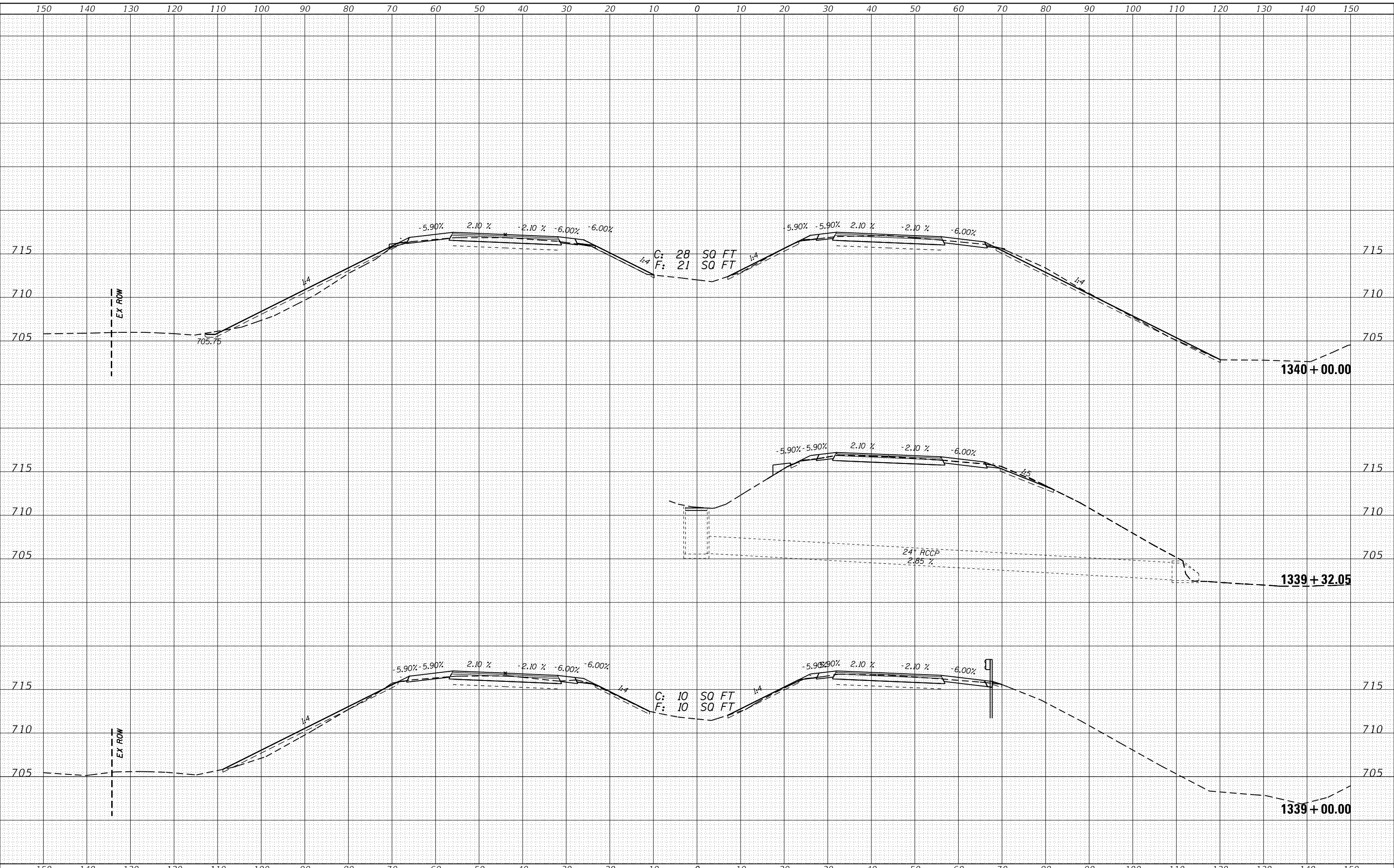
CROSS SECTIONS

F.A.I. RTE.	SECTION	COUNTY	TOTAL SHEETS	SHEET NO.
74	(X3-16, 17; 90-15)RS-5; (57-17)RS-4	TAZEWELL / WOODFORD / WELLS	504	417
FAP 702	CONTRACT NO. 68A79			
(IL 117)	ILLINOIS FED. AID PROJECT			

DATE	
BY	
FINAL SURVEY	SURVEYED
NOTE BOOK	TEMPLATED
NO.	AREAS CHECKED

DATE	
BY	
ORIGINAL SURVEY	SURVEYED
NOTE BOOK	TEMPLATED
NO.	AREAS CHECKED

MODEL: Default
 FILE NAME: D:\Projects\1339+00\1339+00.dwg
 PROJECT: I:\Projects\1339+00\1339+00.dwg
 USER: jacobsmr
 DATE: 4/16/2018



USER NAME : jacobsmr	DESIGNED -	REvised -
PLOT SCALE = 20.0000' / in.	DRAWN -	REvised -
PLOT DATE = 4/16/2018	CHECKED -	REvised -
	DATE -	REvised -

STATE OF ILLINOIS
DEPARTMENT OF TRANSPORTATION

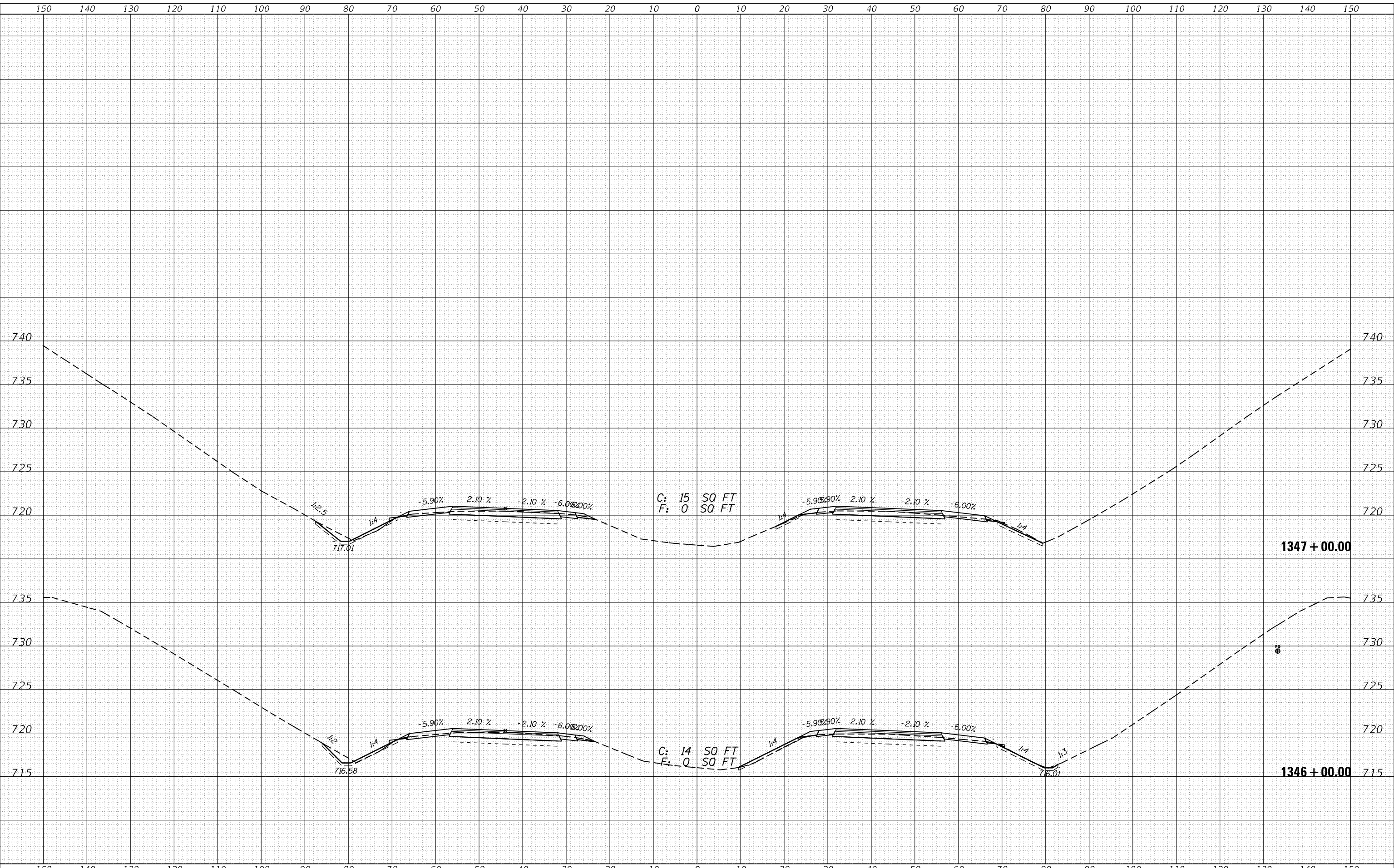
CROSS SECTIONS
SCALE: SHEET OF SHEETS STA. 1339+00.00 TO STA. 1340+00.00

F.A.I. RTE.	SECTION	COUNTY	TOTAL SHEETS	SHEET NO.
74	(X3-16, 17; 90-15)RS-5; (57-17)RS-4	TAZEWELL/ WOODFORD/ WELLS	504	418
FAP 702			CONTRACT NO. 68A79	
(IL 117)	ILLINOIS FED. AID PROJECT			

DATE	
BY	
FINAL SURVEY NO.	
SURVEYED AREAS CHECKED	
PLOTTED TEMPLATE AREAS CHECKED	
NOTE BOOK NO.	
AREAS CHECKED	

DATE	
BY	
ORIGINAL SURVEY NO.	
SURVEYED AREAS CHECKED	
PLOTTED TEMPLATE AREAS CHECKED	
NOTE BOOK NO.	
AREAS CHECKED	

MODEL: Default
 FILE NAME: P:\084EB\BIN\TEC\Illinois\gov\PIWID\Documents\DOT-Districts\Project\4-68179\CAD\DOT\CAD\Drawings\8-3sheet.dgn



USER NAME = jacobsmr	DESIGNED -	REVISED -
	DRAWN -	REVISED -
PLOT SCALE = 20.0000' / in.	CHECKED -	REVISED -
PLOT DATE = 4/16/2018	DATE -	REVISED -

STATE OF ILLINOIS
 DEPARTMENT OF TRANSPORTATION

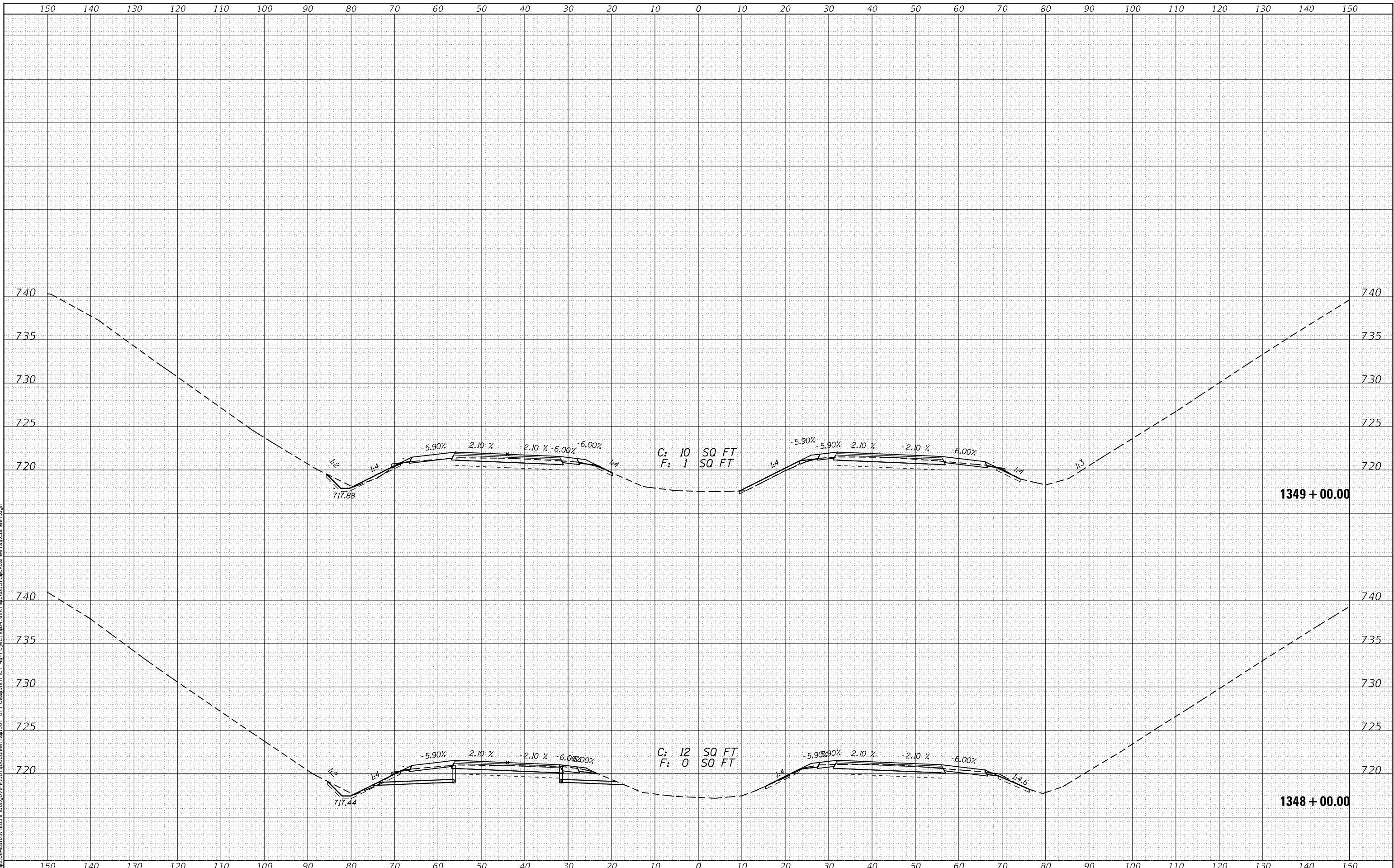
CROSS SECTIONS
 SCALE: SHEET OF SHEETS STA. 1346+00.00 TO STA. 1347+00.00

F.A.I. RTE. 74	SECTION (X3-16, 17; 90-15)RS-5; (57-17)RS-4	COUNTY TAZEWELL/WOODFORD/DECATUR	TOTAL SHEETS 504	SHEET NO. 421
FAP 702 (IL 117)	CONTRACT NO. 68A79			
ILLINOIS FED. AID PROJECT				

DATE	
BY	
FINAL SURVEY	SURVEYED
NOTE BOOK	PLOTTED
NO.	TEMPLATE
	AREAS CHECKED

DATE	
BY	
ORIGINAL SURVEY	SURVEYED
NOTE BOOK	PLOTTED
NO.	TEMPLATE
	AREAS CHECKED

MODEL: Default
 FILE: \workspace\10845\BIN\TEC\Illinois.gov\PWID\Documents\DOT_07\Access\DOT_07\ADDOT\08\Access\8_3sheet.dgn



USER NAME = jacobsnr	DESIGNED -	REvised -
PLOT SCALE = 20.0000' / in.	DRAWN -	REvised -
PLOT DATE = 4/16/2018	CHECKED -	REvised -
	DATE -	REvised -

STATE OF ILLINOIS
DEPARTMENT OF TRANSPORTATION

CROSS SECTIONS

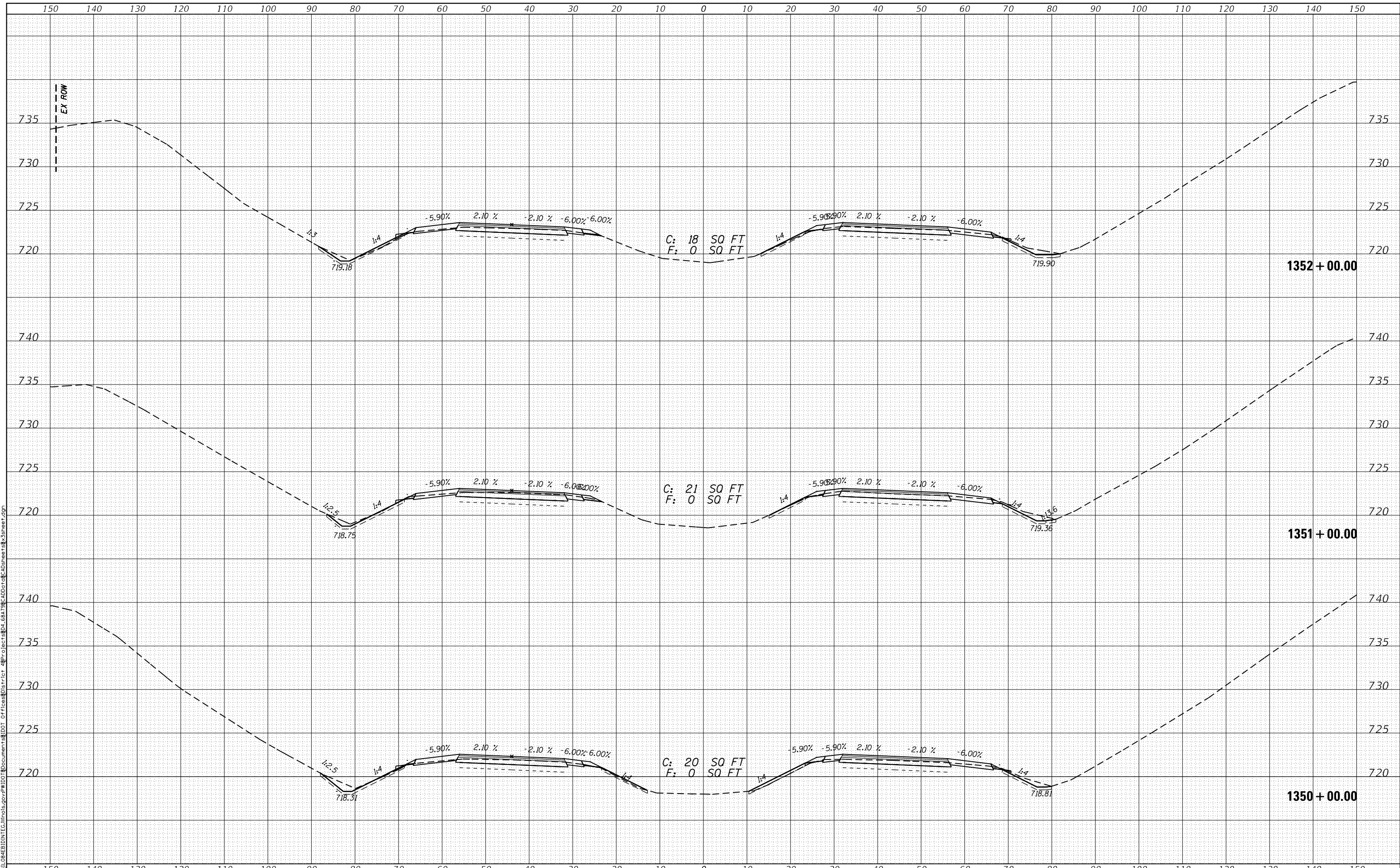
SCALE: SHEET OF SHEETS STA. 1348+00.00 TO STA. 1349+00.00

F.A.I. RT.	SECTION	COUNTY	TOTAL SHEETS	SHEET NO.
74	(X3-16, 17; 90-15)RS-5; (57-17)RS-4	TAZEWELL / WOODFORD / WELLS	504	422
FAP 702 (IL 117)				CONTRACT NO. 68A79

DATE	
BY	
SURVEYED	
PLOTTED	
TEMPLATE	
AREAS	
CHECKED	
FINAL SURVEY	
NOTE BOOK	
NO.	

DATE	
BY	
SURVEYED	
PLOTTED	
TEMPLATE	
AREAS	
CHECKED	
ORIGINAL SURVEY	
NOTE BOOK	
NO.	

MODEL: Default
 FILE NAME: P:\10848\BID\INTEC\Illinois.gov\PIWD\Documents\DOT - Office\DOT - CAD\DOT\0848\1718\1350+00\1350+00.dwg
 PROJECT: 1718-4



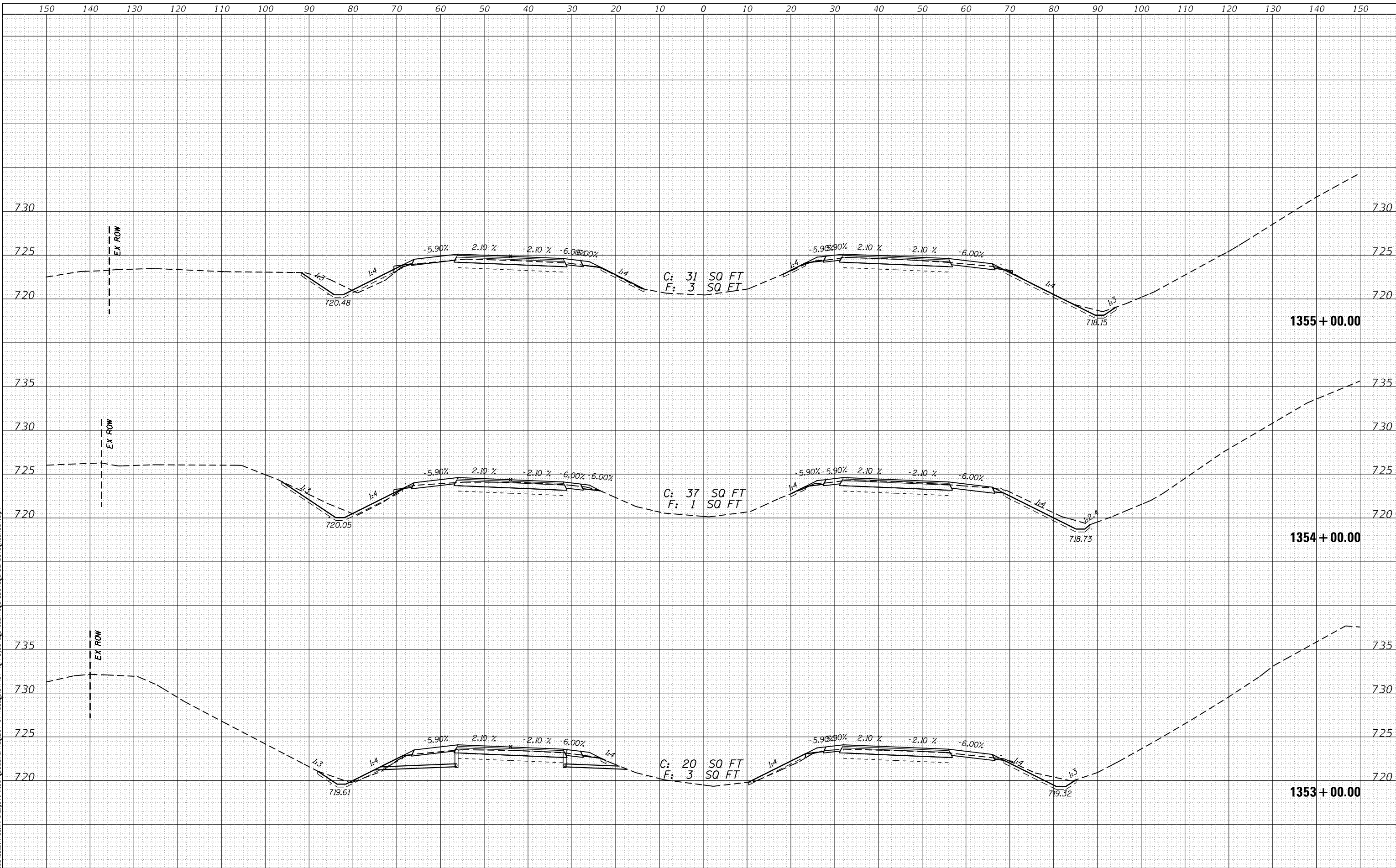
USER NAME = jacobsmr	DESIGNED -	REVISIED -
	DRAWN -	REVISIED -
PLOT SCALE = 20.0000' / 1"	CHECKED -	REVISIED -
PLOT DATE = 4/16/2018	DATE -	REVISIED -

STATE OF ILLINOIS
 DEPARTMENT OF TRANSPORTATION

CROSS SECTIONS

SCALE: SHEET OF SHEETS STA. 1350+00.00 TO STA. 1352+00.00

F.A.I. RTE.	SECTION	COUNTY	TOTAL SHEETS	SHEET NO.
74	(X3-16, 17; 90-15)RS-5; (57-17)RS-4	TAZEWELL / WOODFORD / WELLS	504	423
FAP 702	CONTRACT NO. 68A79			
(IL 117)	ILLINOIS FED. AID PROJECT			



C: 31 SQ FT
F: 3 SQ FT

C: 37 SQ FT
F: 1 SQ FT

C: 20 SQ FT
F: 3 SQ FT

BY	DATE
SURVEYED	
PLOTTED	
TEMPLATE	
AREAS CHECKED	
NO.	

BY	DATE
SURVEYED	
PLOTTED	
TEMPLATE	
AREAS CHECKED	
NO.	

USER NAME = jacobsmr	DESIGNED -	REVISÉ -
PLOT SCALE = 20.0000' / in.	DRAWN -	REVISÉ -
PLOT DATE = 4/16/2018	CHECKED -	REVISÉ -
	DATE -	REVISÉ -

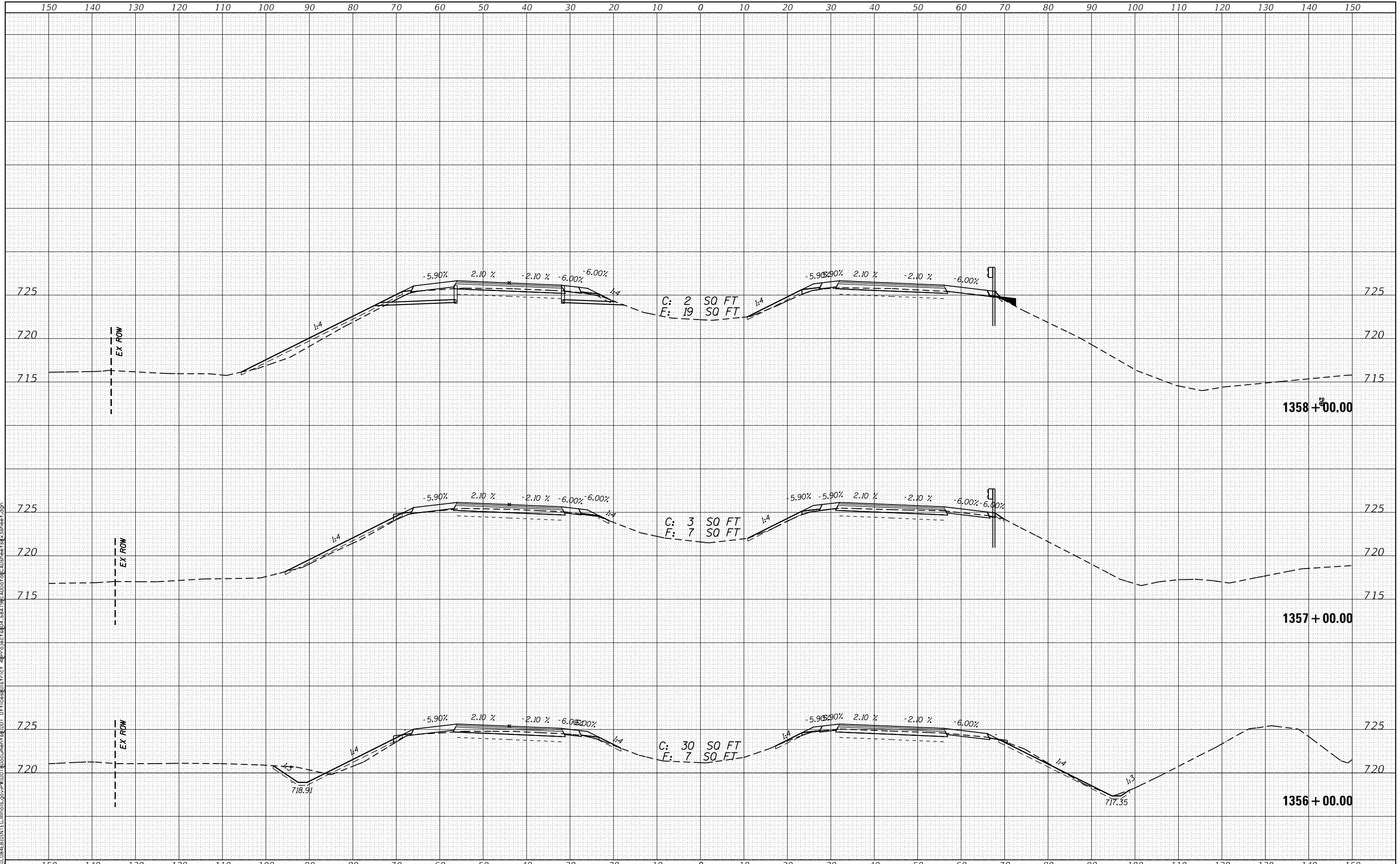
STATE OF ILLINOIS
DEPARTMENT OF TRANSPORTATION

CROSS SECTIONS

SCALE: SHEET OF SHEETS STA. 1353+00.00 TO STA. 1355+00.00

F.A.I. RTE. 74	SECTION (X3-16, 17; 90-15)RS-5; (57-17)RS-4	COUNTY TAZEWELL/WOODFORD/DECATUR	TOTAL SHEETS 504	SHEET NO. 424
FAP 702 (IL 117)	CONTRACT NO. 68A79			

MODEL: Default
FILE NAME: P:\10848\BIN\TEC\Illinois.gov\PIW\DOT\Documents\DOT - Offices\District 46\Project\46179\CAD\Dot\08_CrossSections\8_CrossSections.dgn



BY	DATE

BY	DATE

MODEL: Defour
FILE NAME: p:\2018\1048\BID\INTEC\Illinois.gov\PWD\01\Document\1356+00.00\1356+00.00.dwg

USER NAME = jacobsmr	DESIGNED -	REVISED -
PLOT SCALE = 20.0000' / in.	DRAWN -	REVISED -
PLOT DATE = 4/16/2018	CHECKED -	REVISED -
	DATE -	REVISED -

STATE OF ILLINOIS
DEPARTMENT OF TRANSPORTATION

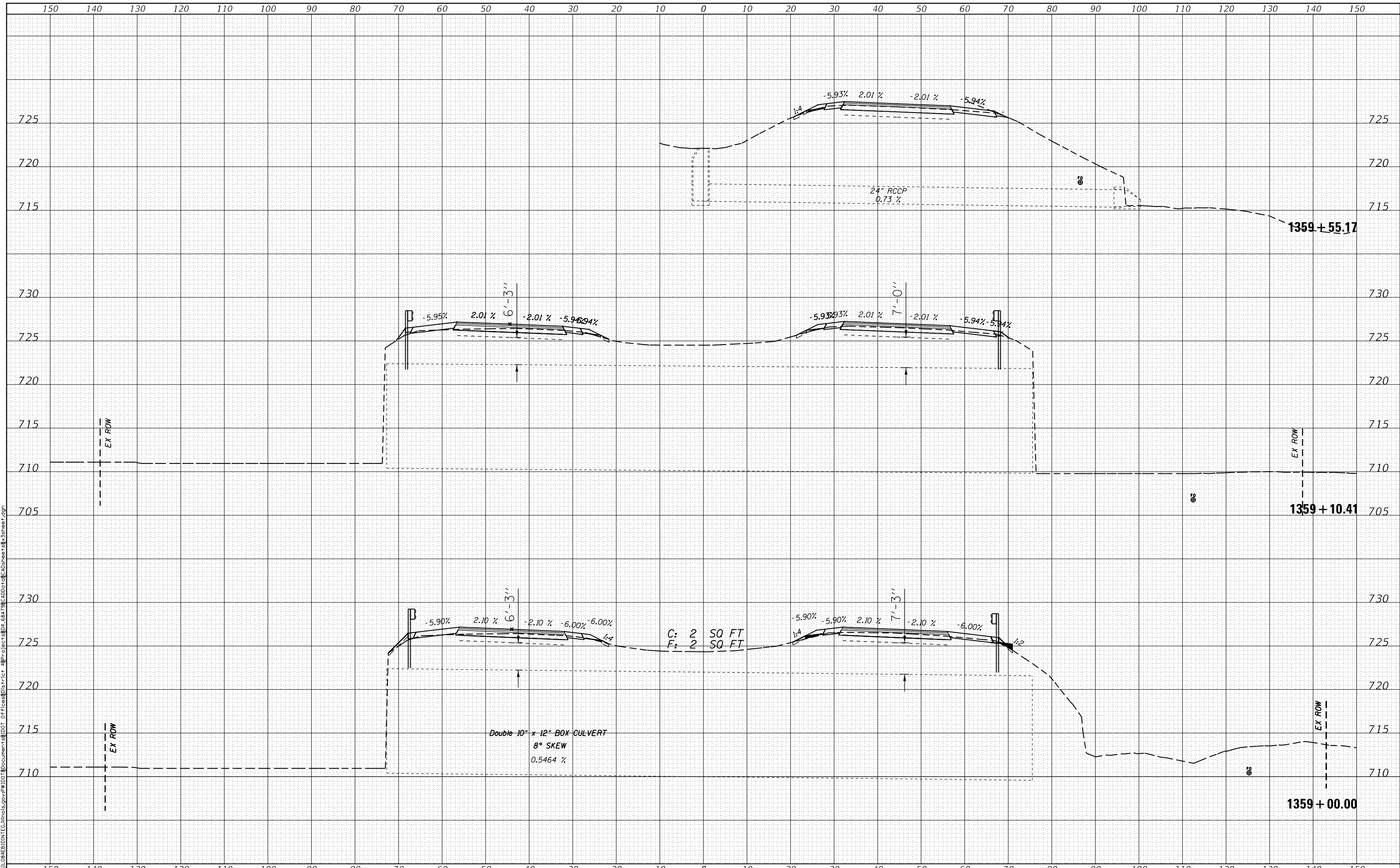
CROSS SECTIONS			
SCALE:	SHEET	OF	SHEETS

F.A.I. RTE.	SECTION	COUNTY	TOTAL SHEETS	SHEET NO.
74	(X3-16, 17; 90-15)RS-5; (57-17)RS-4	TAZEWELL / WOODFORD / WECLEAN	504	425
FAP 702	CONTRACT NO.			68A79
(IL 117)	ILLINOIS FED. AID PROJECT			

BY	DATE
FINAL SURVEY	SURVEYED
NOTE BOOK	PLOTTED
NO.	TEMPLATE
	AREAS CHECKED
	AREAS CHECKED

BY	DATE
ORIGINAL SURVEY	SURVEYED
NOTE BOOK	PLOTTED
NO.	TEMPLATE
	AREAS CHECKED
	AREAS CHECKED

MODEL: Defour
 FILE NAME: p:\1084EB\BID\INTEC\Illinois\gov\PIWD\Documents\DOT-Docs\171.ctb\Project\14_68079\CAD\Drawings\CrossSections\8_3sheet.dgn



USER NAME = jacobsmr	DESIGNED -	REvised -
	DRAWN -	REvised -
	CHECKED -	REvised -
	DATE -	REvised -

STATE OF ILLINOIS
 DEPARTMENT OF TRANSPORTATION

SCALE:		
SHEET	OF	SHEETS
STA. 1359+00.00 TO STA. 1359+55.17		

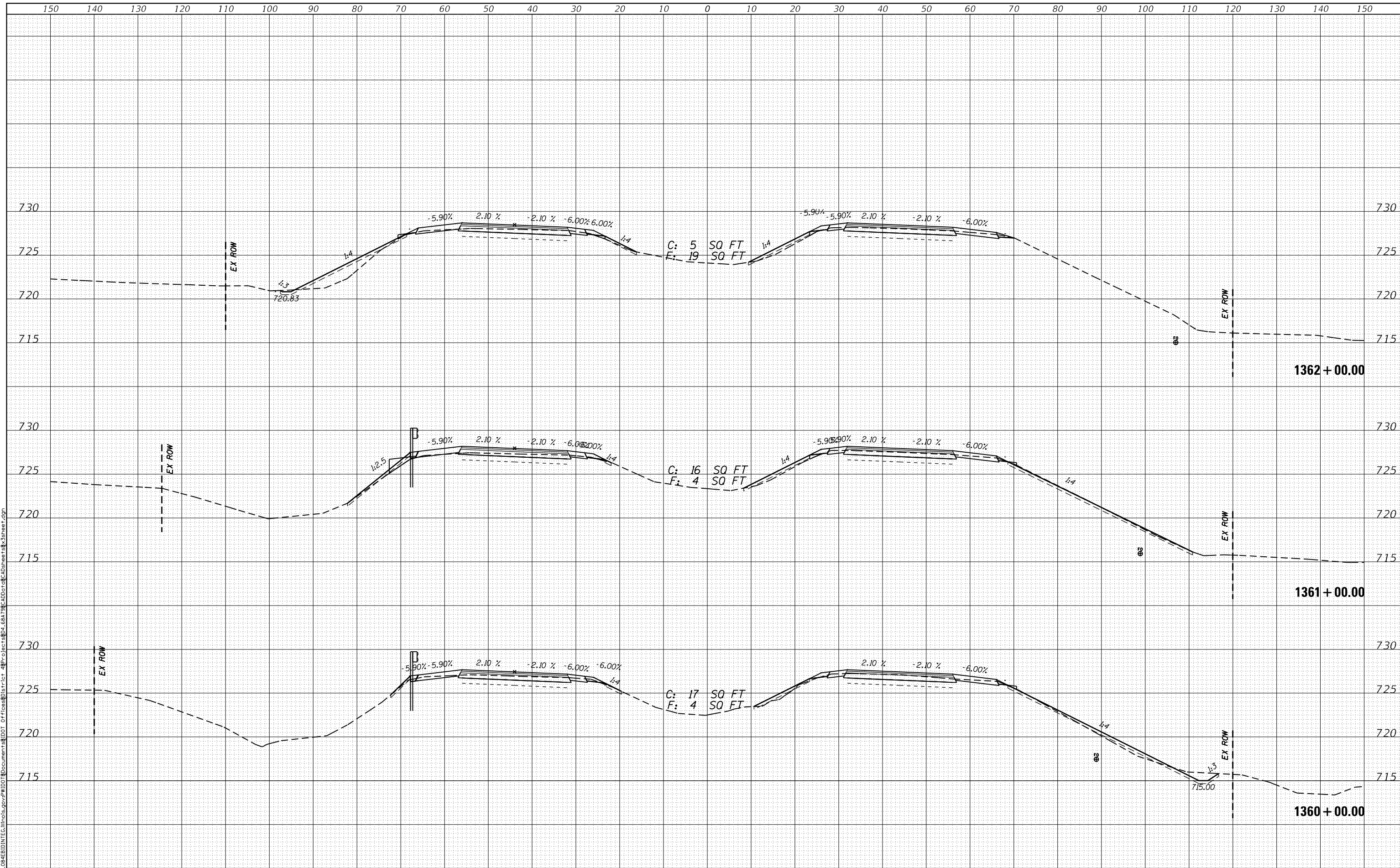
CROSS SECTIONS

F.A.I. RTE. 74	SECTION (X3-16, 17; 90-151RS-5; 57-171RS-4)	COUNTY TAZEWELL/WOODFORD/WHEELER	TOTAL SHEETS 504	SHEET NO. 426
FAP 702 (IL 117)	CONTRACT NO. 68A79			
ILLINOIS FED. AID PROJECT				

BY	DATE
FINAL SURVEY	SURVEYED
NOTE BOOK	TEMPLATED
NO.	AREAS CHECKED

BY	DATE
ORIGINAL SURVEY	SURVEYED
NOTE BOOK	TEMPLATED
NO.	AREAS CHECKED

MODEL: Defaul
 FILE NAME: p:\projects\1361\1361-17\1361-17-5\1361-17-5-4\1361-17-5-4-5\sheet.dgn



USER NAME = jacobsmr	DESIGNED -	REVISED -
	DRAWN -	REVISED -
PLOT SCALE = 20.0000' / In.	CHECKED -	REVISED -
PLOT DATE = 4/16/2018	DATE -	REVISED -

STATE OF ILLINOIS
 DEPARTMENT OF TRANSPORTATION

CROSS SECTIONS

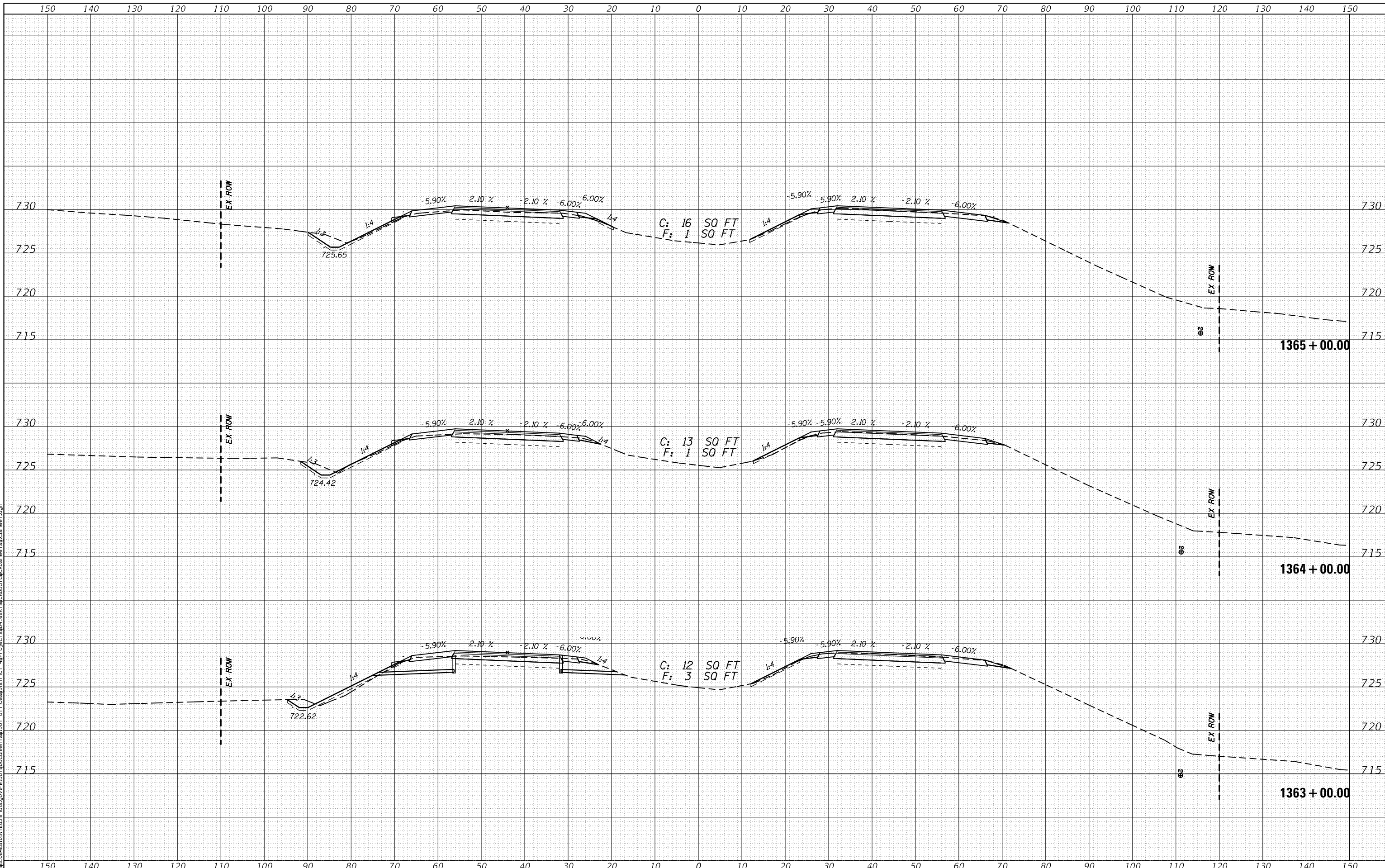
SCALE: SHEET OF SHEETS STA. 1360+00.00 TO STA. 1362+00.00

F.A.I. RTE. 74	SECTION (X3-16, 17; 90-15)RS-5; (57-17)RS-4	COUNTY TAZEWELL / WOODFORD / WOODFORD	TOTAL SHEETS 504	SHEET NO. 427
FAP 702	(IL 117)	CONTRACT NO. 68A79		

DATE	
BY	
FINAL SURVEY	
SURVEY PLOTTED	
NOTE BOOK	
AREAS CHECKED	

DATE	
BY	
ORIGINAL SURVEY	
SURVEY PLOTTED	
NOTE BOOK	
AREAS CHECKED	

MODEL: Defour
 FILE NAME: p:\work\2018\4-16-2018\1363-1365\1363+00.00\1363+00.00.dwg



USER NAME = jacobsmr	DESIGNED -	REVISED -
	DRAWN -	REVISED -
PLOT SCALE = 20.0000' / in.	CHECKED -	REVISED -
PLOT DATE = 4/16/2018	DATE -	REVISED -

STATE OF ILLINOIS
 DEPARTMENT OF TRANSPORTATION

CROSS SECTIONS

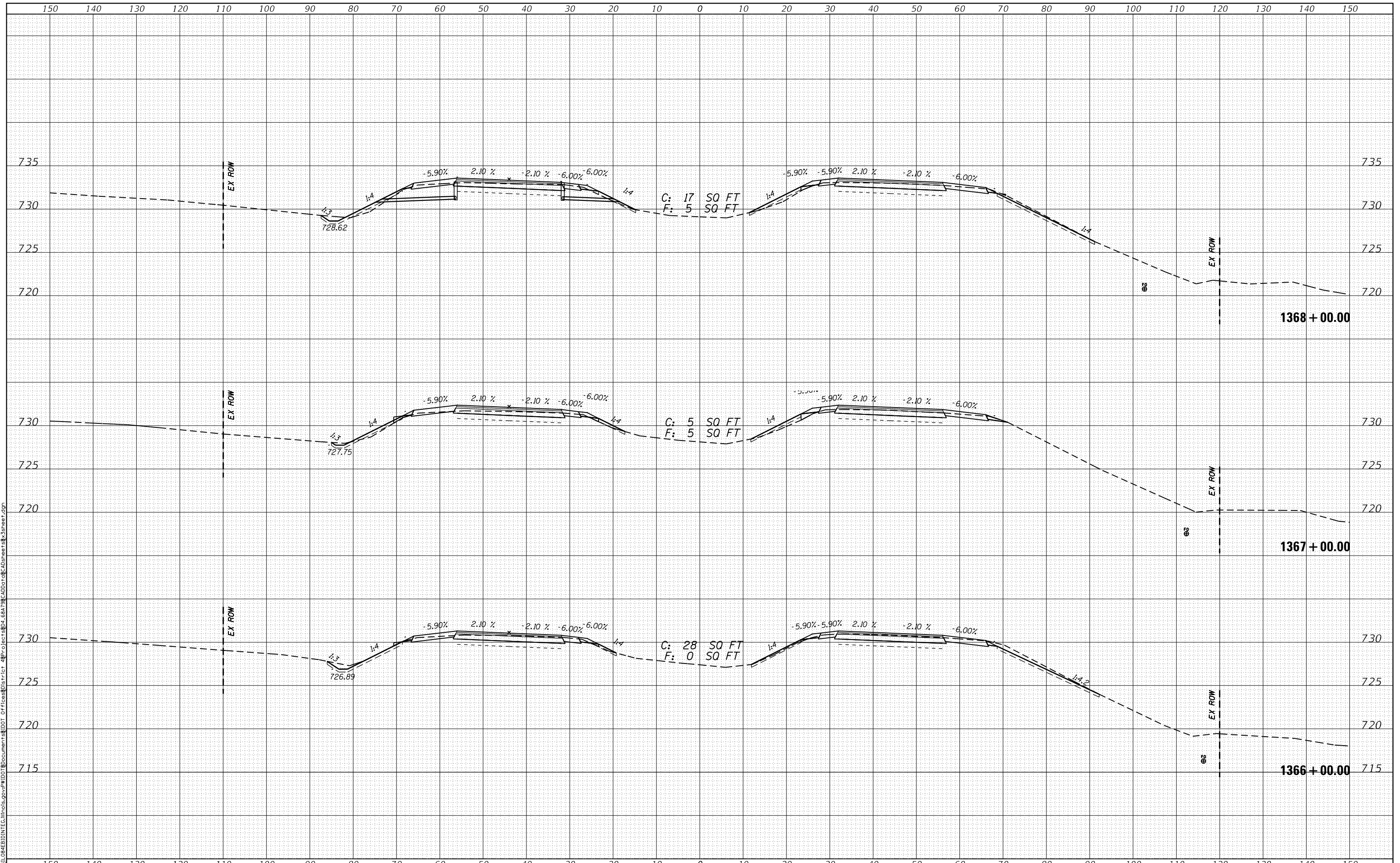
SCALE: SHEET OF SHEETS STA. 1363+00.00 TO STA. 1365+00.00

F.A.I. RTE.	SECTION	COUNTY	TOTAL SHEETS	SHEET NO.
74	(X3-16, 17; 90-15)RS-5; (57-17)RS-4	TAZEWELL / WOODFORD / WOODFORD	504	428
FAP 702				CONTRACT NO. 68A79
(IL 117)				ILLINOIS FED. AID PROJECT

DATE
BY
SURVEYED
PLOTTED
TEMPLATE
AREAS CHECKED
FINAL SURVEY
NOTE BOOK
NO.

DATE
BY
SURVEYED
PLOTTED
TEMPLATE
AREAS CHECKED
ORIGINAL SURVEY
NOTE BOOK
NO.

MODEL: Default
 FILE NAME: p:\10448\BID\INTC\Illinois.gov\PROJECT\DIS\TRCT\46079\CAD\DOT\CROSS\CS\SHEET.S\$sheet.dgn



USER NAME = jacobsmr	DESIGNED -	REVISED -
	DRAWN -	REVISED -
PLOT SCALE = 20.0000' / in.	CHECKED -	REVISED -
PLOT DATE = 4/16/2018	DATE -	REVISED -

STATE OF ILLINOIS
DEPARTMENT OF TRANSPORTATION

CROSS SECTIONS

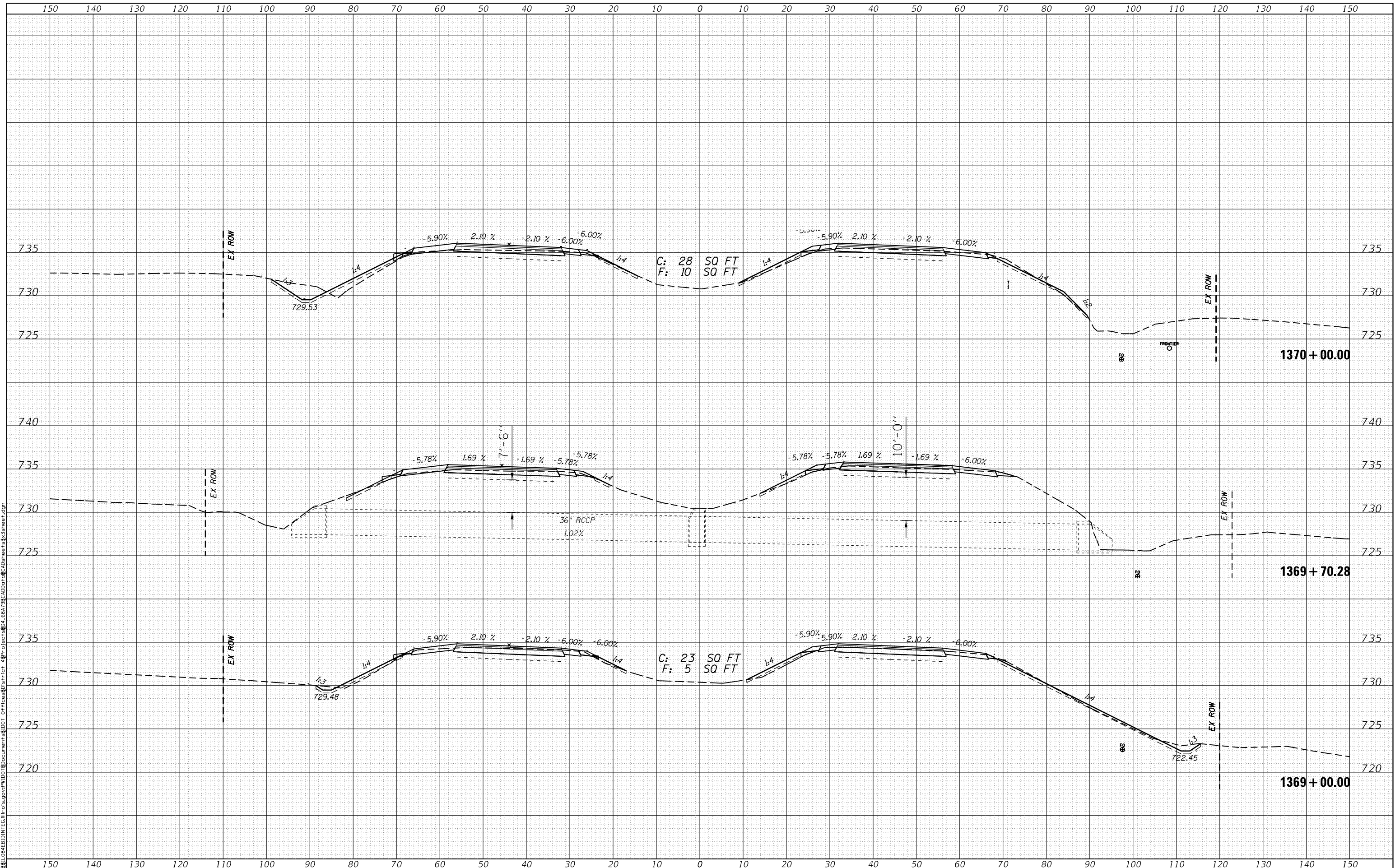
SCALE: SHEET OF SHEETS STA. 1366+00.00 TO STA. 1368+00.00

F.A.I. RTE.	SECTION	COUNTY	TOTAL SHEETS	SHEET NO.
74	(X3-16, 17; 90-15)RS-5; (57-17)RS-4	TAZEWELL / WOODFORD / WHEELER	504	429
FAP 702				CONTRACT NO. 68A79
(IL 117)				ILLINOIS FED. AID PROJECT

BY	DATE
FINAL SURVEY	SURVEYED
NOTE BOOK	PLOTTED
	TEMPLATE
	AREAS CHECKED

BY	DATE
ORIGINAL SURVEY	SURVEYED
NOTE BOOK	PLOTTED
	TEMPLATE
	AREAS CHECKED

MODEL: Defour
 FILE NAME: P:\10846B\DWG\TECH\Illinois\gwp\WID\DOT\Documents\DOT-DT\Road\1369+00\1369+70\1369+70_CROSS_SECTION_03.ssdwg
 NO. OF PAGES: 1



USER NAME = jacobsmr	DESIGNED -	REvised -
	DRAWN -	REvised -
	CHECKED -	REvised -
	DATE -	REvised -
PLOT SCALE = 20.0000' / 1\"		
PLOT DATE = 4/16/2018		

STATE OF ILLINOIS
DEPARTMENT OF TRANSPORTATION

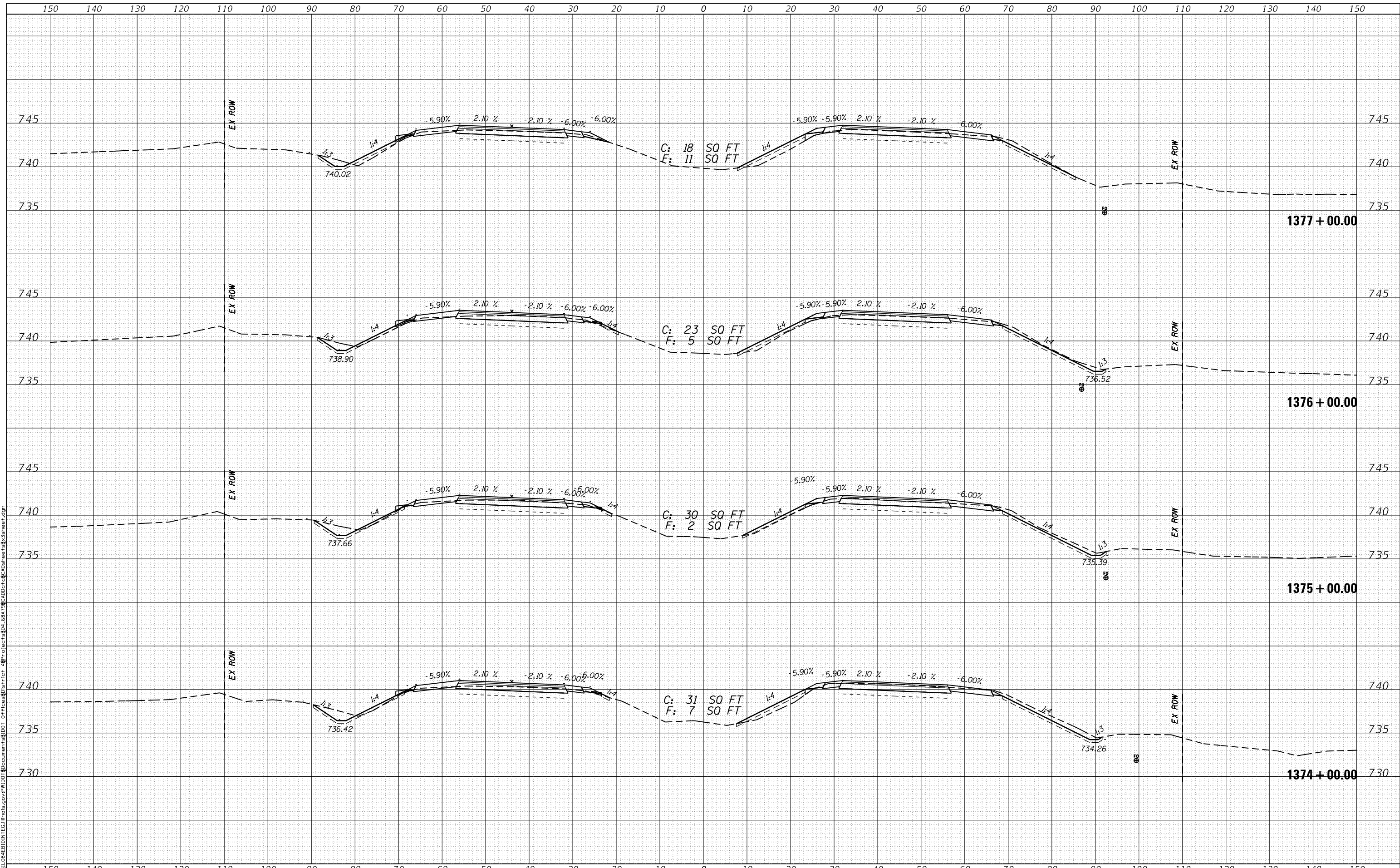
CROSS SECTIONS			
SCALE:	SHEET	OF	SHEETS
STA. 1369+00.00 TO STA. 1370+00.00			

F.A.I. RTE. 74	SECTION (X3-16, 17; 90-15IRS-5; 57-17IRS-4)	COUNTY TAZEWELL/WOODFORD/CLYDEMAN	TOTAL SHEETS 504	SHEET NO. 430
FAP 702 (IL 117)	CONTRACT NO. 68A79			
ILLINOIS FED. AID PROJECT				

DATE	
BY	
FINAL SURVEY	SURVEYED
NOTE BOOK	PLOTTED
NO.	TEMPLATE
	AREAS CHECKED

DATE	
BY	
ORIGINAL SURVEY	SURVEYED
NOTE BOOK	PLOTTED
NO.	TEMPLATE
	AREAS CHECKED

MODEL: Default
 FILE NAME: P:\1084EB\BIN\TEC\Illinois.gov\PI\1010\Documents\DOT - Office\DOT - CT - AP\Project\14_66179\CAD\Dot\084EB\sheet38.dwg



USER NAME = jacobsmr	DESIGNED -	REVISD -
	DRAWN -	REVISD -
PLOT SCALE = 20.0000' / in.	CHECKED -	REVISD -
PLOT DATE = 4/16/2018	DATE -	REVISD -

STATE OF ILLINOIS
 DEPARTMENT OF TRANSPORTATION

CROSS SECTIONS

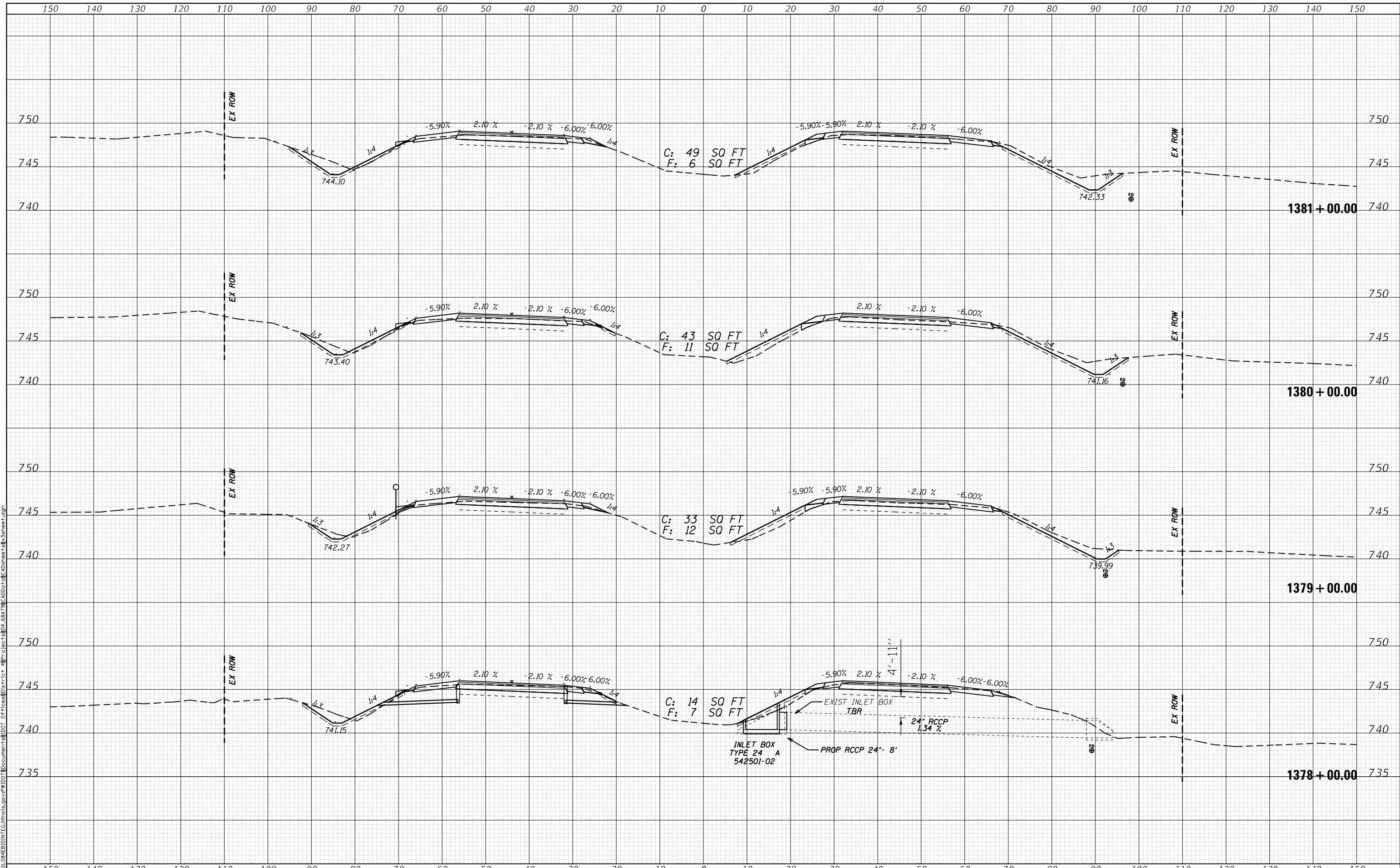
SCALE: SHEET OF SHEETS STA. 1374+00.00 TO STA. 1377+00.00

F.A.I. RTE.	SECTION	COUNTY	TOTAL SHEETS	SHEET NO.
74	(X3-16, 17; 90-15)RS-5; (57-17)RS-4	TAZEWELL / WOODFORD / WELLS	504	432
FAP 702	CONTRACT NO. 68A79			
(IL 117)	ILLINOIS FED. AID PROJECT			

DATE	
BY	
FINAL SURVEY	
NOTED	
PLOTTED	
TEMPLATE	
AREAS CHECKED	
NO.	

DATE	
BY	
ORIGINAL SURVEY	
NOTED	
PLOTTED	
TEMPLATE	
AREAS CHECKED	
NO.	

MODEL: Default
 FILE NAME: P:\10848\BID\INTEC\Illinois.gov\PI\1010\Documents\DOT - OF\Road\1317.ctb
 PROJECT: 1317.ctb
 USER: jacobsmr
 DATE: 4/16/2018



USER NAME = jacobsmr	DESIGNED -	REVISED -
PLOT SCALE = 20.0000' / 1"	CHECKED -	REVISED -
PLOT DATE = 4/16/2018	DATE -	REVISED -

STATE OF ILLINOIS
 DEPARTMENT OF TRANSPORTATION

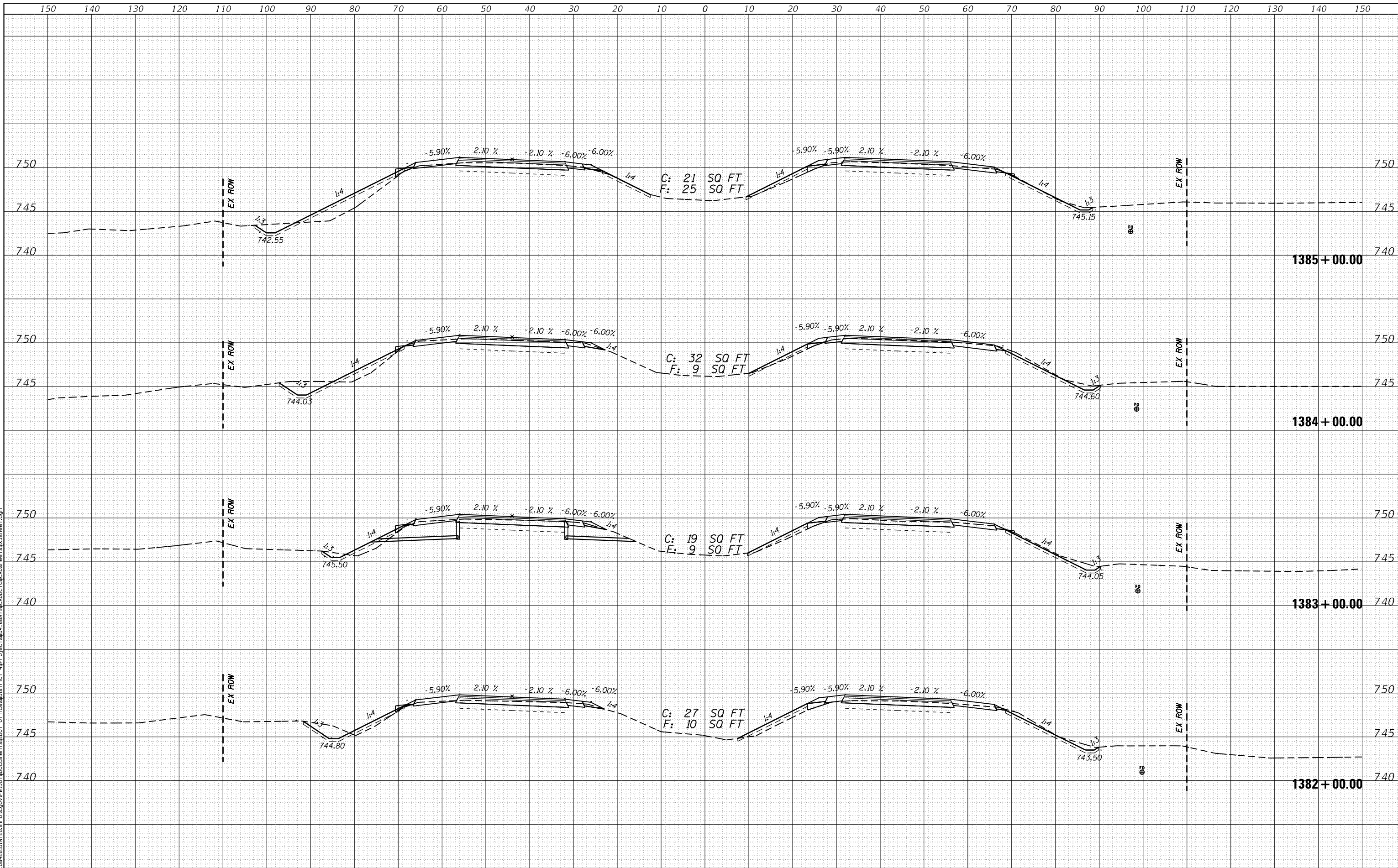
CROSS SECTIONS		
SCALE:	SHEET	OF SHEETS
STA. 1378+00.00 TO STA. 1381+00.00		

F.A.I. RTE.	SECTION	COUNTY	TOTAL SHEETS	SHEET NO.
74	(X3-16, 17; 90-15)RS-5; (57-17)RS-4	TAZEWELL / WOODFORD / WELLS	504	433
FAP 702	CONTRACT NO. 68A79			
(IL 117)	ILLINOIS FED. AID PROJECT			

DATE	
BY	
FINAL SURVEY	
SURVEYED	
PLOTTED	
TEMPLATE	
AREAS CHECKED	
NO.	

DATE	
BY	
ORIGINAL SURVEY	
SURVEYED	
PLOTTED	
TEMPLATE	
AREAS CHECKED	
NO.	

MODEL: Default
 FILE NAME: P:\Projects\1382+00-1385+00\1382+00-1385+00\1382+00-1385+00\CrossSections\8-3sheet.dgn



USER NAME = jacobsmr	DESIGNED -	REVISÉD -
	DRAWN -	REVISÉD -
PLOT SCALE = 20.0000' / in.	CHECKED -	REVISÉD -
PLOT DATE = 4/16/2018	DATE -	REVISÉD -

STATE OF ILLINOIS
 DEPARTMENT OF TRANSPORTATION

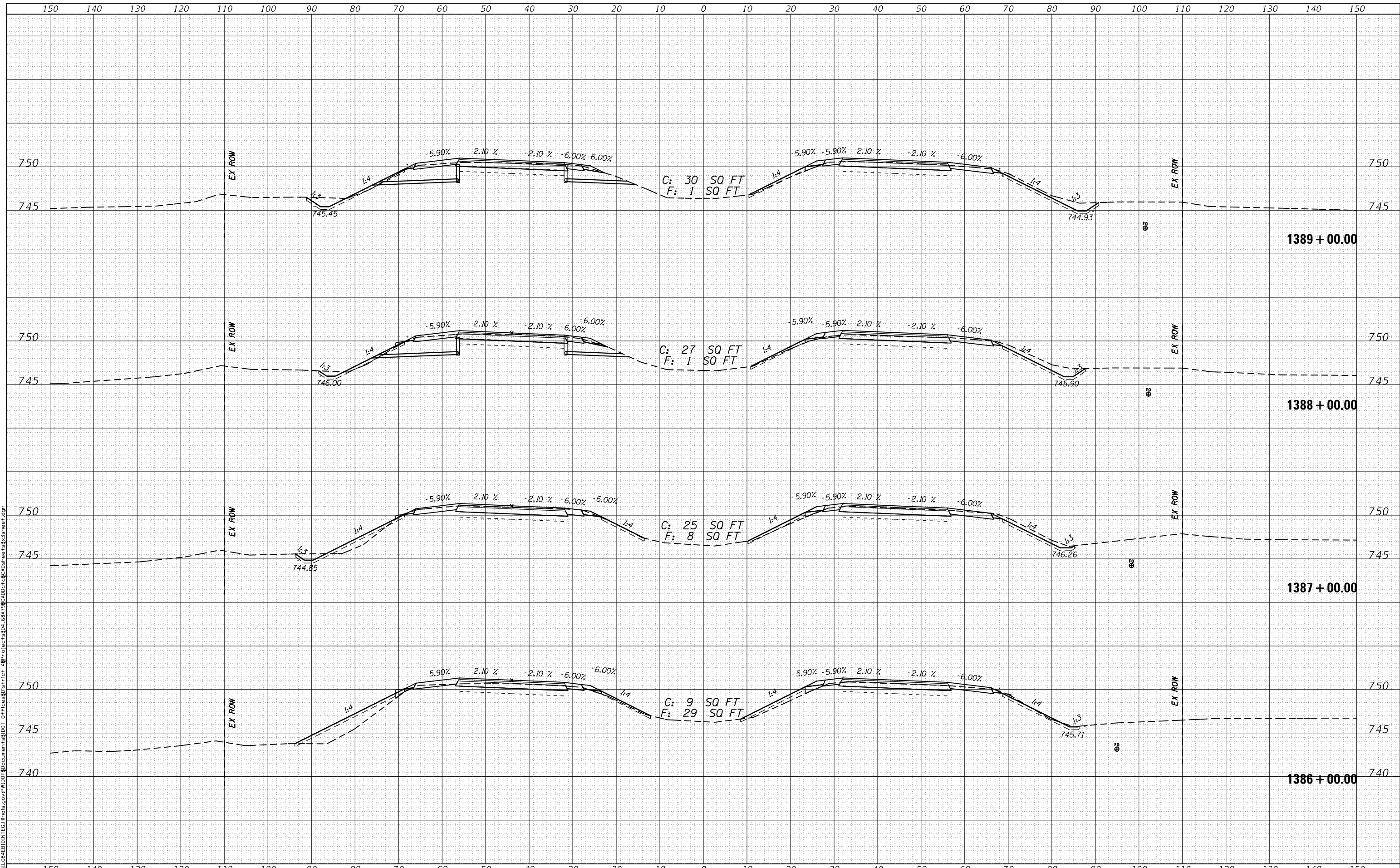
CROSS SECTIONS			
SCALE:	SHEET	OF	SHEETS
STA. 1382+00.00 TO STA. 1385+00.00			

F.A.I. RTE.	SECTION	COUNTY	TOTAL SHEETS	SHEET NO.
74	(X3-16, 17; 90-15)RS-5; (57-17)RS-4	TAZEWELL/WOODFORD/DEKALB	504	434
FAP 702	CONTRACT NO.		68A79	
(IL 117)	ILLINOIS FED. AID PROJECT			

DATE	
BY	
FINAL SURVEY	SURVEYED
NOTE BOOK	PLOTTED
NO.	TEMPLATE
	AREAS CHECKED

DATE	
BY	
ORIGINAL SURVEY	SURVEYED
NOTE BOOK	PLOTTED
NO.	TEMPLATE
	AREAS CHECKED

MODEL: Default
 FILE NAME: P:\1084EB\BIN\TEC\Illinois.gov\PWD\Documents\DOT - OF\Roads\1713-17\1713-17.ctb
 PROJECT: 1713-17.ctb
 USER: jacobsmr
 DATE: 4/16/2018



USER NAME	= jacobsmr
DESIGNED	-
DRAWN	-
CHECKED	-
DATE	-

REVISED	-
REVISED	-
REVISED	-
REVISED	-

STATE OF ILLINOIS
 DEPARTMENT OF TRANSPORTATION

CROSS SECTIONS

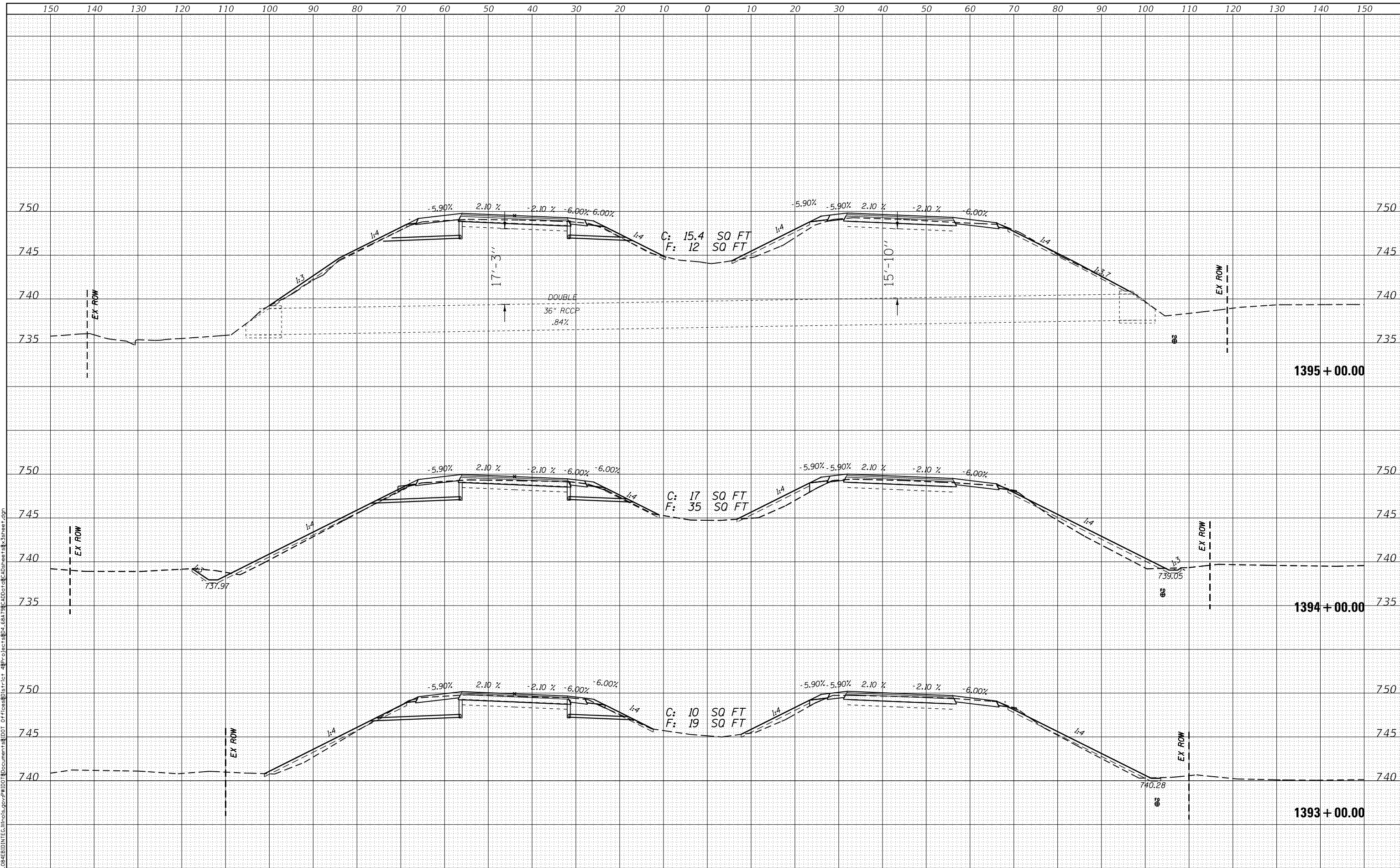
SCALE: SHEET OF SHEETS STA. 1386+00.00 TO STA. 1389+00.00

F.A.I. RTE.	SECTION	COUNTY	TOTAL SHEETS	SHEET NO.
74	(X3-16, 17; 90-15)RS-5; (57-17)RS-4	TAZEWELL / WOODFORD / WELLS	504	435
FAP 702	CONTRACT NO. 68A79			
(IL 117)	ILLINOIS FED. AID PROJECT			

BY	DATE

BY	DATE

ORIGINAL SURVEY	SURVEYED
NOTE BOOK	PLOTTED
	TEMPLATE
	AREAS CHECKED



MODEL: Default
 FILE NAME: p:\projects\1393-17-90-15\1393-17-90-151RS-5\1393-17-90-151RS-4.dwg
 PROJECT: IRT - IRT PROJECT - IRT PROJECT

USER NAME = jacobsmr	DESIGNED -	REVISD -
	DRAWN -	REVISD -
	CHECKED -	REVISD -
	DATE -	REVISD -

STATE OF ILLINOIS
 DEPARTMENT OF TRANSPORTATION

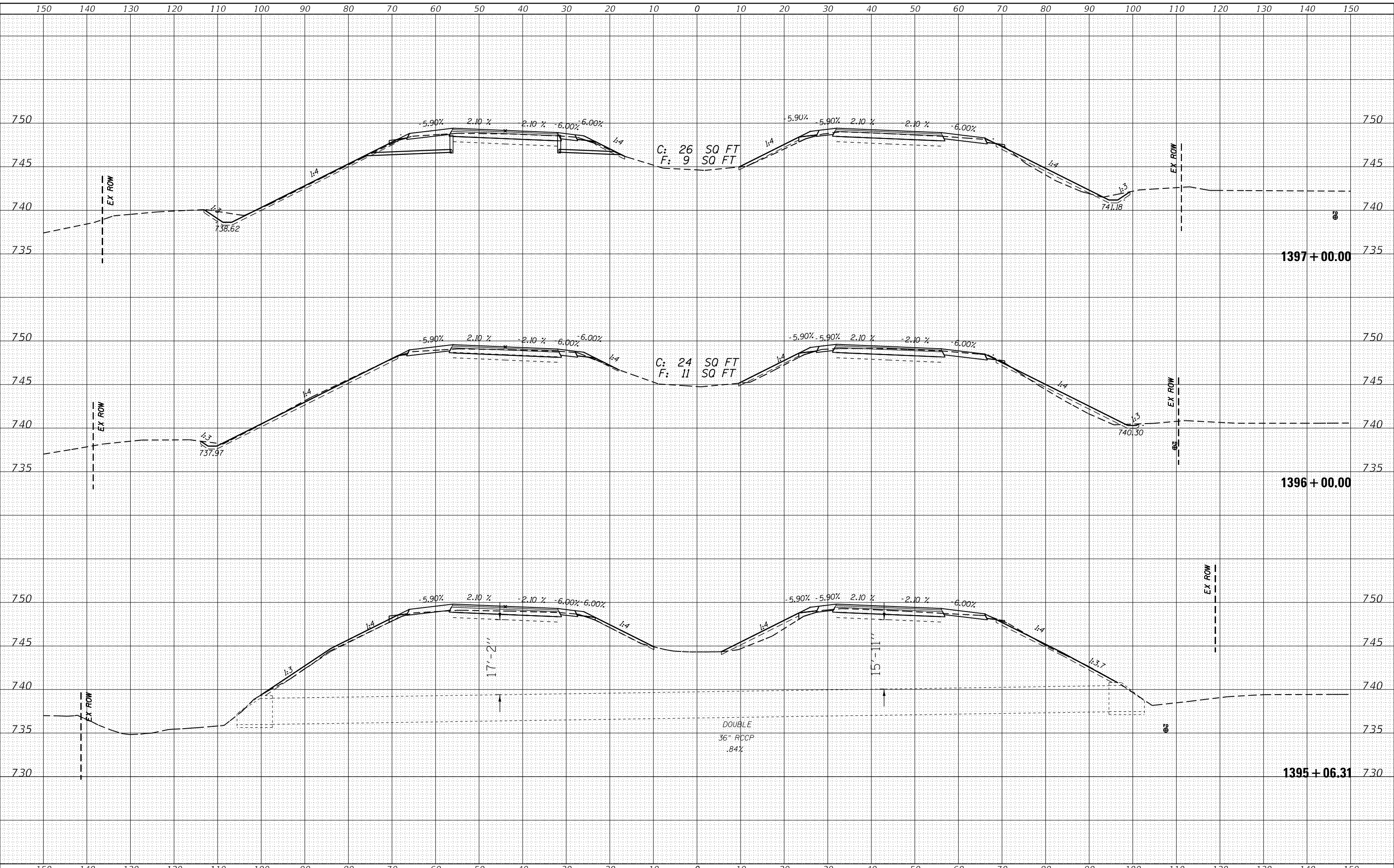
CROSS SECTIONS
 SCALE: SHEET OF SHEETS STA. 1393+00.00 TO STA. 1395+00.00

F.A.I. RTE.	SECTION	COUNTY	TOTAL SHEETS	SHEET NO.
74	(X3-16, 17; 90-151RS-5; 57-171RS-4)	TAZEWELL / WOODFORD / MCKEAN	504	437
FAP 702	CONTRACT NO. 68A79			
(IL 117)	ILLINOIS FED. AID PROJECT			

DATE	
BY	
SURVEYED	
PLOTTED	
TEMPLATE	
AREAS CHECKED	
FINAL SURVEY NO.	
NOTE BOOK NO.	
AREAS CHECKED	

DATE	
BY	
SURVEYED	
PLOTTED	
TEMPLATE	
AREAS CHECKED	
ORIGINAL SURVEY NO.	
NOTE BOOK NO.	
AREAS CHECKED	

MODEL: Default
 FILE NAME: P:\BIDDING\TEC\Illinois\gov\PI\DOT\Document\51001 - OF\Cross\Dist\17.ctb
 PROJECT: I-55/1-58/1-59/1-60/1-61/1-62/1-63/1-64/1-65/1-66/1-67/1-68/1-69/1-70/1-71/1-72/1-73/1-74/1-75/1-76/1-77/1-78/1-79/1-80/1-81/1-82/1-83/1-84/1-85/1-86/1-87/1-88/1-89/1-90/1-91/1-92/1-93/1-94/1-95/1-96/1-97/1-98/1-99/1-100/1-101/1-102/1-103/1-104/1-105/1-106/1-107/1-108/1-109/1-110/1-111/1-112/1-113/1-114/1-115/1-116/1-117/1-118/1-119/1-120/1-121/1-122/1-123/1-124/1-125/1-126/1-127/1-128/1-129/1-130/1-131/1-132/1-133/1-134/1-135/1-136/1-137/1-138/1-139/1-140/1-141/1-142/1-143/1-144/1-145/1-146/1-147/1-148/1-149/1-150/1-151/1-152/1-153/1-154/1-155/1-156/1-157/1-158/1-159/1-160/1-161/1-162/1-163/1-164/1-165/1-166/1-167/1-168/1-169/1-170/1-171/1-172/1-173/1-174/1-175/1-176/1-177/1-178/1-179/1-180/1-181/1-182/1-183/1-184/1-185/1-186/1-187/1-188/1-189/1-190/1-191/1-192/1-193/1-194/1-195/1-196/1-197/1-198/1-199/1-200/1-201/1-202/1-203/1-204/1-205/1-206/1-207/1-208/1-209/1-210/1-211/1-212/1-213/1-214/1-215/1-216/1-217/1-218/1-219/1-220/1-221/1-222/1-223/1-224/1-225/1-226/1-227/1-228/1-229/1-230/1-231/1-232/1-233/1-234/1-235/1-236/1-237/1-238/1-239/1-240/1-241/1-242/1-243/1-244/1-245/1-246/1-247/1-248/1-249/1-250/1-251/1-252/1-253/1-254/1-255/1-256/1-257/1-258/1-259/1-260/1-261/1-262/1-263/1-264/1-265/1-266/1-267/1-268/1-269/1-270/1-271/1-272/1-273/1-274/1-275/1-276/1-277/1-278/1-279/1-280/1-281/1-282/1-283/1-284/1-285/1-286/1-287/1-288/1-289/1-290/1-291/1-292/1-293/1-294/1-295/1-296/1-297/1-298/1-299/1-300/1-301/1-302/1-303/1-304/1-305/1-306/1-307/1-308/1-309/1-310/1-311/1-312/1-313/1-314/1-315/1-316/1-317/1-318/1-319/1-320/1-321/1-322/1-323/1-324/1-325/1-326/1-327/1-328/1-329/1-330/1-331/1-332/1-333/1-334/1-335/1-336/1-337/1-338/1-339/1-340/1-341/1-342/1-343/1-344/1-345/1-346/1-347/1-348/1-349/1-350/1-351/1-352/1-353/1-354/1-355/1-356/1-357/1-358/1-359/1-360/1-361/1-362/1-363/1-364/1-365/1-366/1-367/1-368/1-369/1-370/1-371/1-372/1-373/1-374/1-375/1-376/1-377/1-378/1-379/1-380/1-381/1-382/1-383/1-384/1-385/1-386/1-387/1-388/1-389/1-390/1-391/1-392/1-393/1-394/1-395/1-396/1-397/1-398/1-399/1-400/1-401/1-402/1-403/1-404/1-405/1-406/1-407/1-408/1-409/1-410/1-411/1-412/1-413/1-414/1-415/1-416/1-417/1-418/1-419/1-420/1-421/1-422/1-423/1-424/1-425/1-426/1-427/1-428/1-429/1-430/1-431/1-432/1-433/1-434/1-435/1-436/1-437/1-438/1-439/1-440/1-441/1-442/1-443/1-444/1-445/1-446/1-447/1-448/1-449/1-450/1-451/1-452/1-453/1-454/1-455/1-456/1-457/1-458/1-459/1-460/1-461/1-462/1-463/1-464/1-465/1-466/1-467/1-468/1-469/1-470/1-471/1-472/1-473/1-474/1-475/1-476/1-477/1-478/1-479/1-480/1-481/1-482/1-483/1-484/1-485/1-486/1-487/1-488/1-489/1-490/1-491/1-492/1-493/1-494/1-495/1-496/1-497/1-498/1-499/1-500/1-501/1-502/1-503/1-504/1-505/1-506/1-507/1-508/1-509/1-510/1-511/1-512/1-513/1-514/1-515/1-516/1-517/1-518/1-519/1-520/1-521/1-522/1-523/1-524/1-525/1-526/1-527/1-528/1-529/1-530/1-531/1-532/1-533/1-534/1-535/1-536/1-537/1-538/1-539/1-540/1-541/1-542/1-543/1-544/1-545/1-546/1-547/1-548/1-549/1-550/1-551/1-552/1-553/1-554/1-555/1-556/1-557/1-558/1-559/1-560/1-561/1-562/1-563/1-564/1-565/1-566/1-567/1-568/1-569/1-570/1-571/1-572/1-573/1-574/1-575/1-576/1-577/1-578/1-579/1-580/1-581/1-582/1-583/1-584/1-585/1-586/1-587/1-588/1-589/1-590/1-591/1-592/1-593/1-594/1-595/1-596/1-597/1-598/1-599/1-600/1-601/1-602/1-603/1-604/1-605/1-606/1-607/1-608/1-609/1-610/1-611/1-612/1-613/1-614/1-615/1-616/1-617/1-618/1-619/1-620/1-621/1-622/1-623/1-624/1-625/1-626/1-627/1-628/1-629/1-630/1-631/1-632/1-633/1-634/1-635/1-636/1-637/1-638/1-639/1-640/1-641/1-642/1-643/1-644/1-645/1-646/1-647/1-648/1-649/1-650/1-651/1-652/1-653/1-654/1-655/1-656/1-657/1-658/1-659/1-660/1-661/1-662/1-663/1-664/1-665/1-666/1-667/1-668/1-669/1-670/1-671/1-672/1-673/1-674/1-675/1-676/1-677/1-678/1-679/1-680/1-681/1-682/1-683/1-684/1-685/1-686/1-687/1-688/1-689/1-690/1-691/1-692/1-693/1-694/1-695/1-696/1-697/1-698/1-699/1-700/1-701/1-702/1-703/1-704/1-705/1-706/1-707/1-708/1-709/1-710/1-711/1-712/1-713/1-714/1-715/1-716/1-717/1-718/1-719/1-720/1-721/1-722/1-723/1-724/1-725/1-726/1-727/1-728/1-729/1-730/1-731/1-732/1-733/1-734/1-735/1-736/1-737/1-738/1-739/1-740/1-741/1-742/1-743/1-744/1-745/1-746/1-747/1-748/1-749/1-750/1-751/1-752/1-753/1-754/1-755/1-756/1-757/1-758/1-759/1-760/1-761/1-762/1-763/1-764/1-765/1-766/1-767/1-768/1-769/1-770/1-771/1-772/1-773/1-774/1-775/1-776/1-777/1-778/1-779/1-780/1-781/1-782/1-783/1-784/1-785/1-786/1-787/1-788/1-789/1-790/1-791/1-792/1-793/1-794/1-795/1-796/1-797/1-798/1-799/1-800/1-801/1-802/1-803/1-804/1-805/1-806/1-807/1-808/1-809/1-810/1-811/1-812/1-813/1-814/1-815/1-816/1-817/1-818/1-819/1-820/1-821/1-822/1-823/1-824/1-825/1-826/1-827/1-828/1-829/1-830/1-831/1-832/1-833/1-834/1-835/1-836/1-837/1-838/1-839/1-840/1-841/1-842/1-843/1-844/1-845/1-846/1-847/1-848/1-849/1-850/1-851/1-852/1-853/1-854/1-855/1-856/1-857/1-858/1-859/1-860/1-861/1-862/1-863/1-864/1-865/1-866/1-867/1-868/1-869/1-870/1-871/1-872/1-873/1-874/1-875/1-876/1-877/1-878/1-879/1-880/1-881/1-882/1-883/1-884/1-885/1-886/1-887/1-888/1-889/1-890/1-891/1-892/1-893/1-894/1-895/1-896/1-897/1-898/1-899/1-900/1-901/1-902/1-903/1-904/1-905/1-906/1-907/1-908/1-909/1-910/1-911/1-912/1-913/1-914/1-915/1-916/1-917/1-918/1-919/1-920/1-921/1-922/1-923/1-924/1-925/1-926/1-927/1-928/1-929/1-930/1-931/1-932/1-933/1-934/1-935/1-936/1-937/1-938/1-939/1-940/1-941/1-942/1-943/1-944/1-945/1-946/1-947/1-948/1-949/1-950/1-951/1-952/1-953/1-954/1-955/1-956/1-957/1-958/1-959/1-960/1-961/1-962/1-963/1-964/1-965/1-966/1-967/1-968/1-969/1-970/1-971/1-972/1-973/1-974/1-975/1-976/1-977/1-978/1-979/1-980/1-981/1-982/1-983/1-984/1-985/1-986/1-987/1-988/1-989/1-990/1-991/1-992/1-993/1-994/1-995/1-996/1-997/1-998/1-999/1000



USER NAME = jacobsmr	DESIGNED -	REVISIED -
	DRAWN -	REVISIED -
PLOT SCALE = 20.0000' / in.	CHECKED -	REVISIED -
PLOT DATE = 4/16/2018	DATE -	REVISIED -

STATE OF ILLINOIS
DEPARTMENT OF TRANSPORTATION

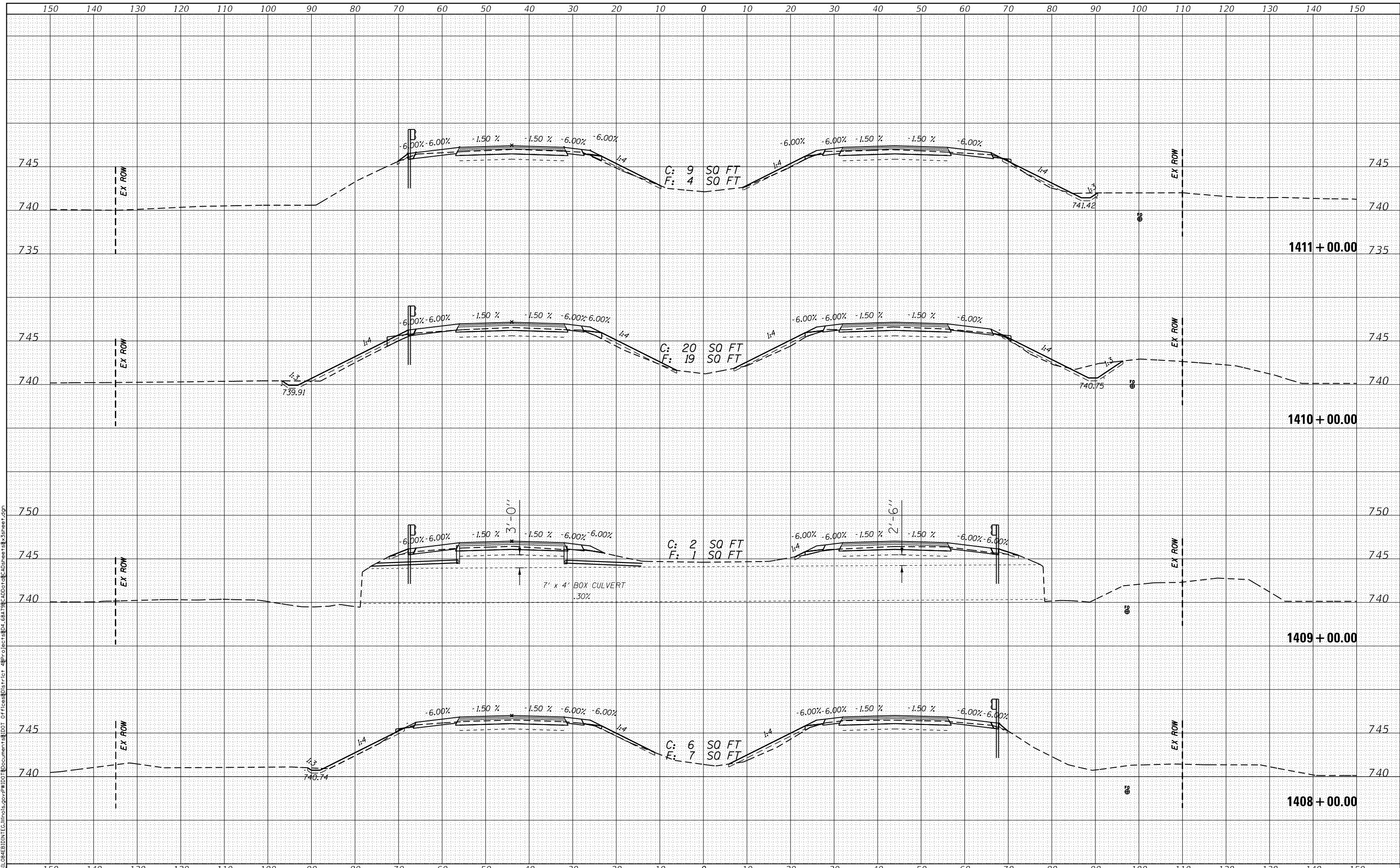
CROSS SECTIONS			
SCALE:	SHEET	OF	SHEETS
			STA. 1395+06.31 TO STA. 1397+00.00

F.A.I. RTE.	SECTION	COUNTY	TOTAL SHEETS	SHEET NO.
74	(X3-16, 17; 90-151RS-5; 57-171RS-4)	TAZEWELL / WOODFORD / WILSON	504	438
FAP 702			CONTRACT NO. 68A79	
(IL 117)	ILLINOIS FED. AID PROJECT			

DATE	
BY	
FINAL SURVEY	
PLOTTED	
TEMPLATE	
NOTE BOOK	
AREAS CHECKED	
NO.	

DATE	
BY	
ORIGINAL SURVEY	
PLOTTED	
TEMPLATE	
AREAS CHECKED	
NO.	

MODEL: Default
 FILE NAME: P:\1084EB\BIN\TEC\Illinois.gov\PIWID\Documents\DOT - OF\Roads\Dist\Trct - 482\Project\4824_68A\T98\AD\Dot\EC\A\Sheet.s8_3sheet.dgn



USER NAME = jacobsmr	DESIGNED -	REVISED -
	DRAWN -	REVISED -
PLOT SCALE = 20.0000' / in.	CHECKED -	REVISED -
PLOT DATE = 4/16/2018	DATE -	REVISED -

STATE OF ILLINOIS
 DEPARTMENT OF TRANSPORTATION

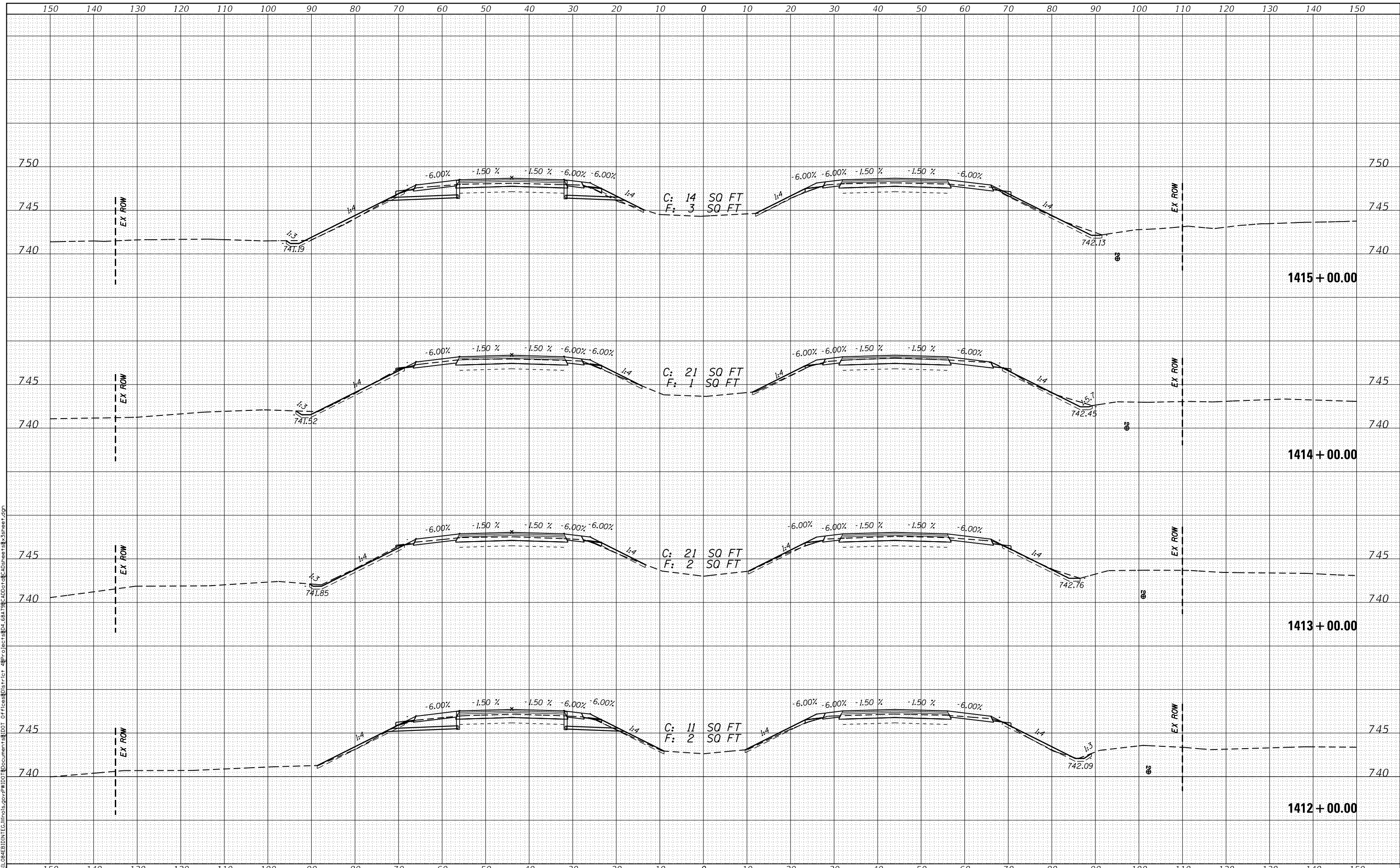
CROSS SECTIONS			
SCALE:	SHEET	OF	SHEETS
		STA. 1408+00.00	TO STA. 1411+00.00

F.A.I. RTE. 74	SECTION (X3-16, 17; 90-151RS-5; 57-171RS-4)	COUNTY TAZEWELL / WOODFORD / WELLS	TOTAL SHEETS 504	SHEET NO. 442
FAP 702	CONTRACT NO. 68A79			
(IL 117)	ILLINOIS FED. AID PROJECT			

DATE	
BY	
FINAL SURVEY	SURVEYED
NOTE BOOK	PLOTTED
NO.	TEMPLATE
	AREAS CHECKED

DATE	
BY	
ORIGINAL SURVEY	SURVEYED
NOTE BOOK	PLOTTED
NO.	TEMPLATE
	AREAS CHECKED

MODEL: Default
 FILE NAME: P:\1084EB\BIN\TEC\Illinois.gov\PI\1010\Documents\10101 DOT Office\10101 DOT Office\CAD\Drawings\CrossSections\8 - 3sheet.dgn



USER NAME = jacobsmr	DESIGNED -	REVISD -
	DRAWN -	REVISD -
PLOT SCALE = 20.0000' / in.	CHECKED -	REVISD -
PLOT DATE = 4/16/2018	DATE -	REVISD -

STATE OF ILLINOIS
 DEPARTMENT OF TRANSPORTATION

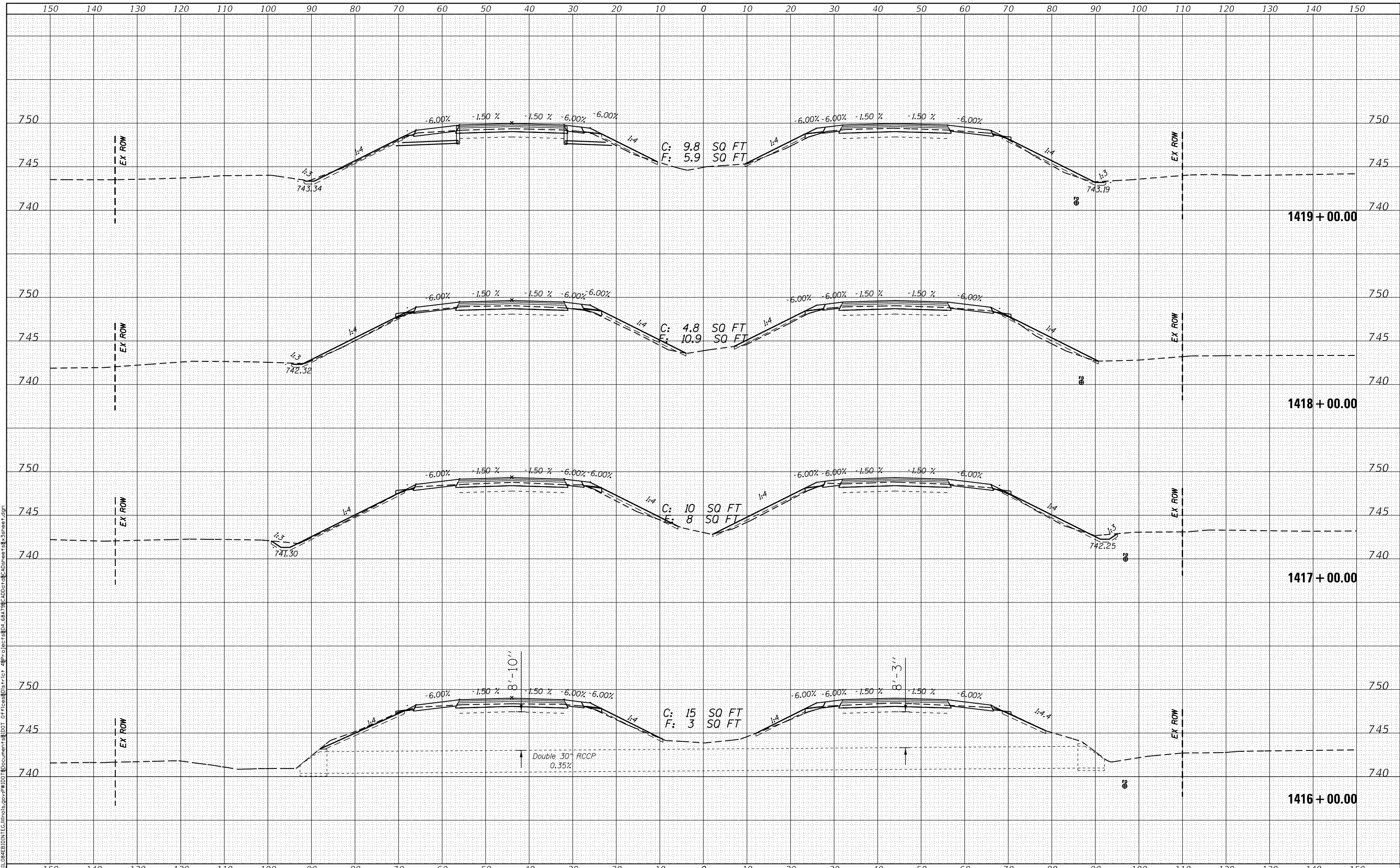
CROSS SECTIONS			
SCALE:	SHEET	OF	SHEETS
		STA. 1412+00.00	TO STA. 1415+00.00

F.A.I. RTE.	SECTION	COUNTY	TOTAL SHEETS	SHEET NO.
74	(X3-16, 17; 90-15)RS-5; (57-17)RS-4	TAZEWELL / WOODFORD / WOODFORD / WOODFORD	504	443
FAP 702	CONTRACT NO. 68A79			
(IL 117)	ILLINOIS FED. AID PROJECT			

DATE	
BY	
FINAL SURVEY	SURVEYED
NOTE BOOK	PLOTTED
NO.	TEMPLATE
	AREAS
	CHECKED

DATE	
BY	
ORIGINAL SURVEY	SURVEYED
NOTE BOOK	PLOTTED
NO.	TEMPLATE
	AREAS
	CHECKED

MODEL: Default
 FILE NAME: P:\1084EB\BIN\TEC\Illinois.gov\PWD\Documents\DOT - OFices\1717.ctb
 PROJECT: P:\1084EB\BIN\TEC\Illinois.gov\PWD\Documents\DOT - OFices\1717.ctb
 CAD: 17081010.ctb
 C:\Users\jacobsmr\AppData\Local\Temp\AutoCAD\DotGraphics\1717.ctb



USER NAME = jacobsmr
 PLOT SCALE = 20.0000' / in.
 PLOT DATE = 4/16/2018

DESIGNED -
 DRAWN -
 CHECKED -
 DATE -

REVISED -
 REVISED -
 REVISED -
 REVISED -

STATE OF ILLINOIS
 DEPARTMENT OF TRANSPORTATION

CROSS SECTIONS

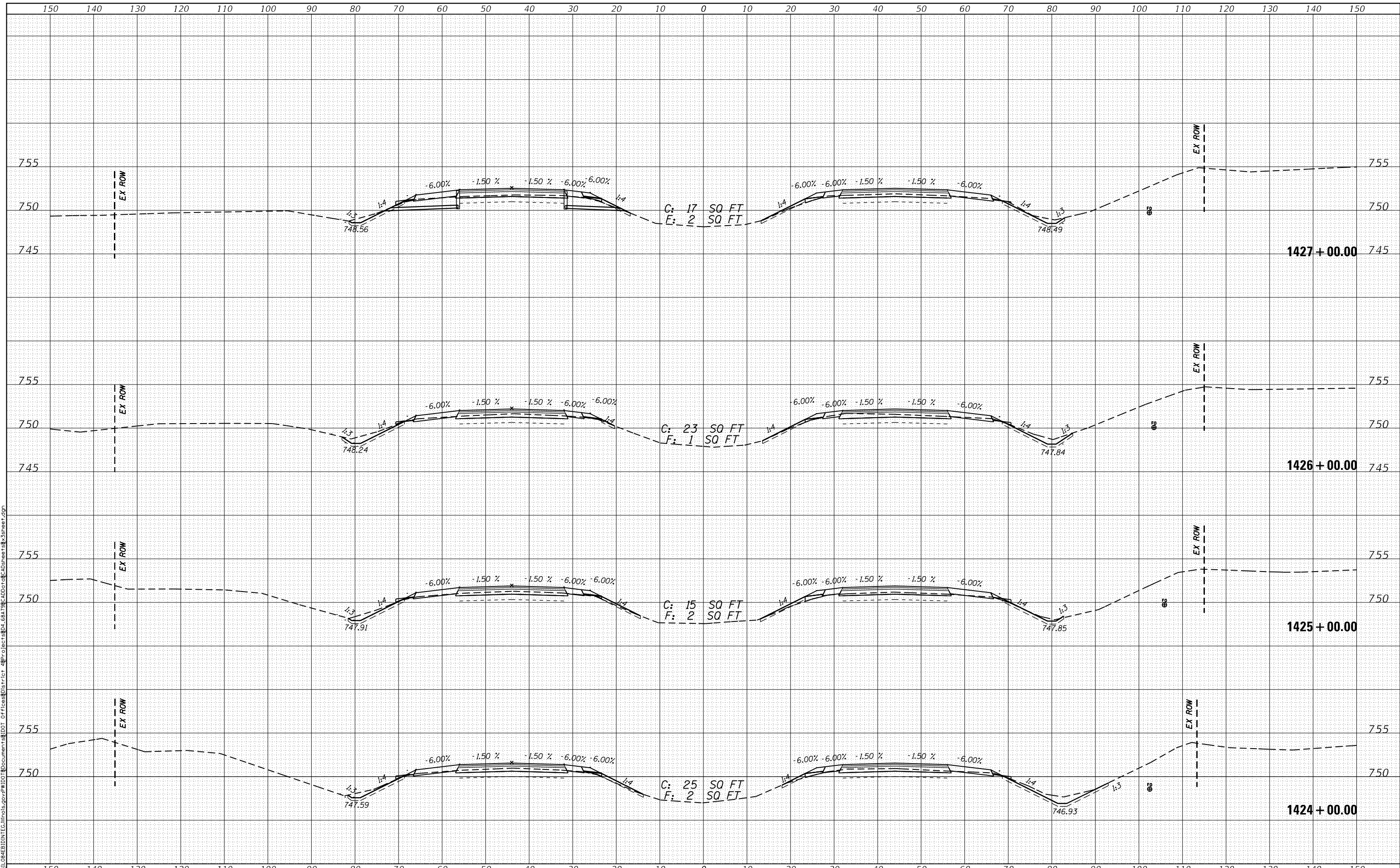
SCALE: SHEET OF SHEETS STA. 1416+00.00 TO STA. 1419+00.00

F.A.I. RTE.	SECTION	COUNTY	TOTAL SHEETS	SHEET NO.
74	(X3-16, 17; 90-15)RS-5; (57-17)RS-4	TAZEWELL / WOODFORD / WECLEAN	504	444
FAP 702	CONTRACT NO. 68A79			
(IL 117)	ILLINOIS FED. AID PROJECT			

DATE	
BY	
FINAL SURVEY	SURVEYED
NOTE BOOK	PLOTTED
NO.	TEMPLATE
	AREAS CHECKED

DATE	
BY	
ORIGINAL SURVEY	SURVEYED
NOTE BOOK	PLOTTED
NO.	TEMPLATE
	AREAS CHECKED

MODEL: Default
 FILE NAME: p:\work\10846\BID\INTEC\Illinois.gov\PIWD\Documents\DOT-DT\cross\dist\17\ct_482\Project\482_6879\AD\dot\c\c\adsheets\8_3sheet.dgn



USER NAME = jacobsmr	DESIGNED -	REVISED -
	DRAWN -	REVISED -
PLOT SCALE = 20.0000' / in.	CHECKED -	REVISED -
PLOT DATE = 4/16/2018	DATE -	REVISED -

STATE OF ILLINOIS
 DEPARTMENT OF TRANSPORTATION

CROSS SECTIONS

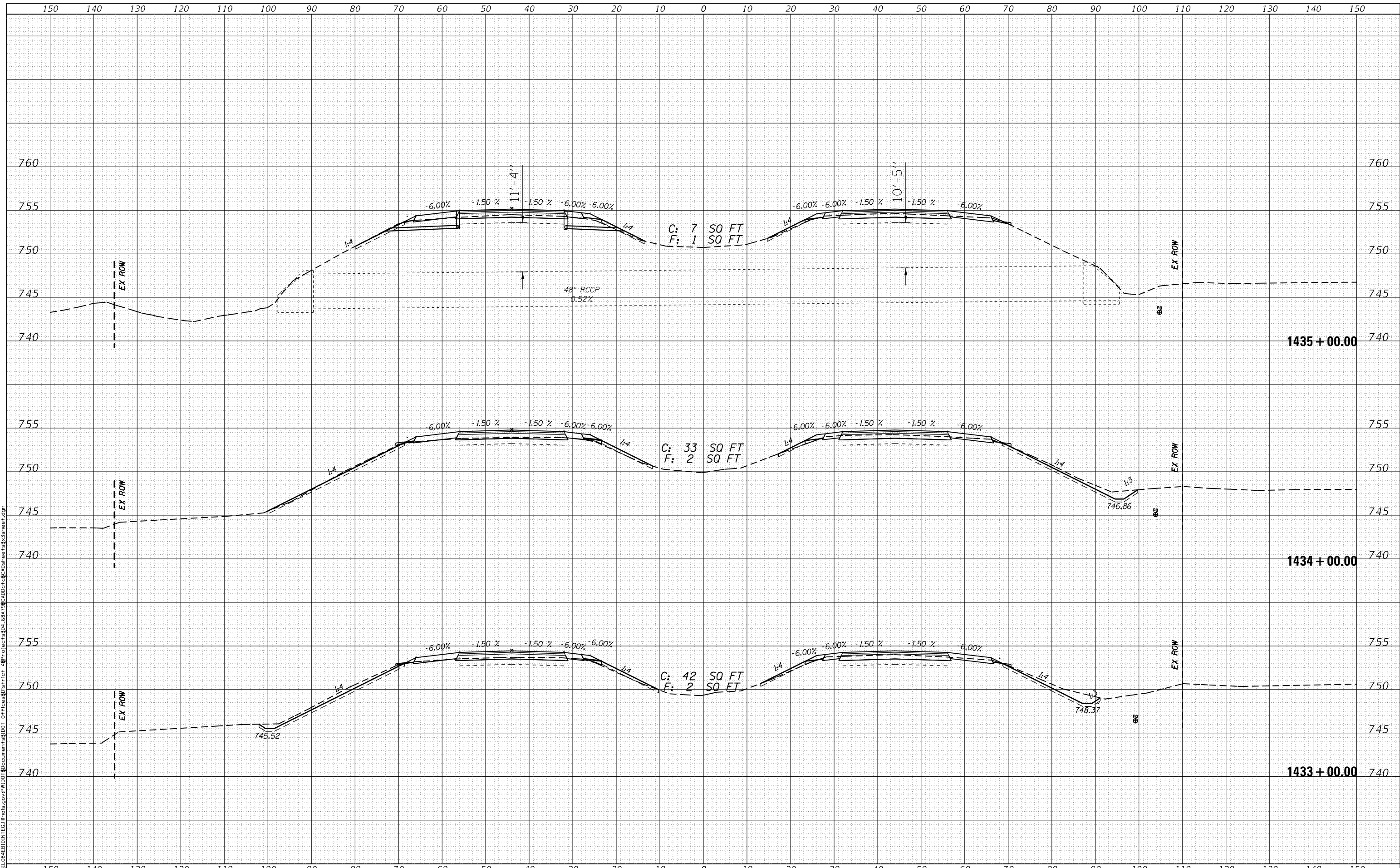
SCALE: SHEET OF SHEETS STA. 1424+00.00 TO STA. 1427+00.00

F.A.I. RTE. 74	SECTION (X3-16, 17; 90-15)RS-5; (57-17)RS-4	COUNTY TAZEWELL / WOODFORD / WELLS	TOTAL SHEETS 504	SHEET NO. 446
FAP 702	CONTRACT NO. 68A79			
(IL 117)	ILLINOIS FED. AID PROJECT			

DATE	
BY	
FINAL SURVEY	
SURVEYED	
PLOTTED	
TEMPLATE	
NOTE BOOK	
AREAS CHECKED	
NO.	

DATE	
BY	
ORIGINAL SURVEY	
SURVEYED	
PLOTTED	
TEMPLATE	
NOTE BOOK	
AREAS CHECKED	
NO.	

MODEL: Default
 FILE NAME: p:\084EB\BIN\TEC\Illinois\p\1001\Document\1001_01\1001.dwg
 PROJECT: 1433+00.00
 USER: jacobsmr



USER NAME = jacobsmr	DESIGNED -	REVISÉ -
	DRAWN -	REVISÉ -
PLOT SCALE = 20.0000' / in.	CHECKED -	REVISÉ -
PLOT DATE = 4/16/2018	DATE -	REVISÉ -

STATE OF ILLINOIS
 DEPARTMENT OF TRANSPORTATION

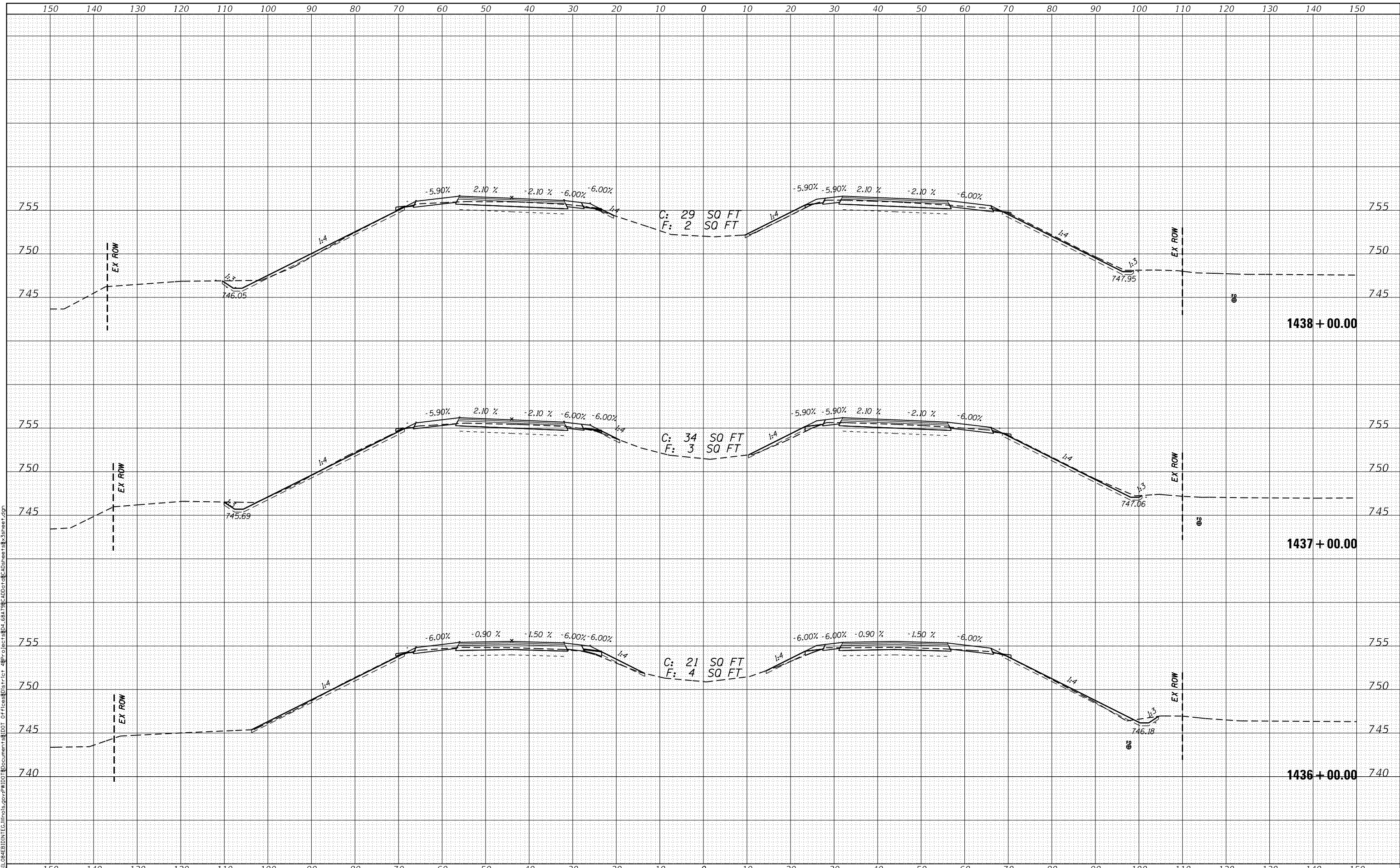
CROSS SECTIONS			
SCALE:	SHEET	OF	SHEETS
STA. 1433+00.00		TO STA. 1435+00.00	

F.A.I. RTE.	SECTION	COUNTY	TOTAL SHEETS	SHEET NO.
74	(X3-16, 17; 90-15)RS-5; (57-17)RS-4	TAZEWELL / WOODFORD / WELLS	504	449
FAP 702	CONTRACT NO. 68A79			(IL 117)
ILLINOIS FED. AID PROJECT				

DATE	
BY	
FINAL SURVEY	
SURVEYED	
PLOTTED	
TEMPLATE	
AREAS CHECKED	
NO.	

DATE	
BY	
ORIGINAL SURVEY	
SURVEYED	
PLOTTED	
TEMPLATE	
AREAS CHECKED	
NO.	

MODEL: Default
 FILE NAME: p:\1084EB\BIN\TEC\Illinois.gov\PI\DOT\Documents\DOT - Office\DOT - CAD\DOT\084EB\084EB.dwg
 PROJECT: 084EB\DOT - Office\DOT - CAD\DOT\084EB\084EB.dwg
 USER: jacobsmr



USER NAME = jacobsmr	DESIGNED -	REVISIED -
PLOT SCALE = 20.0000' / in.	DRAWN -	REVISIED -
PLOT DATE = 4/16/2018	CHECKED -	REVISIED -
	DATE -	REVISIED -

STATE OF ILLINOIS
 DEPARTMENT OF TRANSPORTATION

CROSS SECTIONS

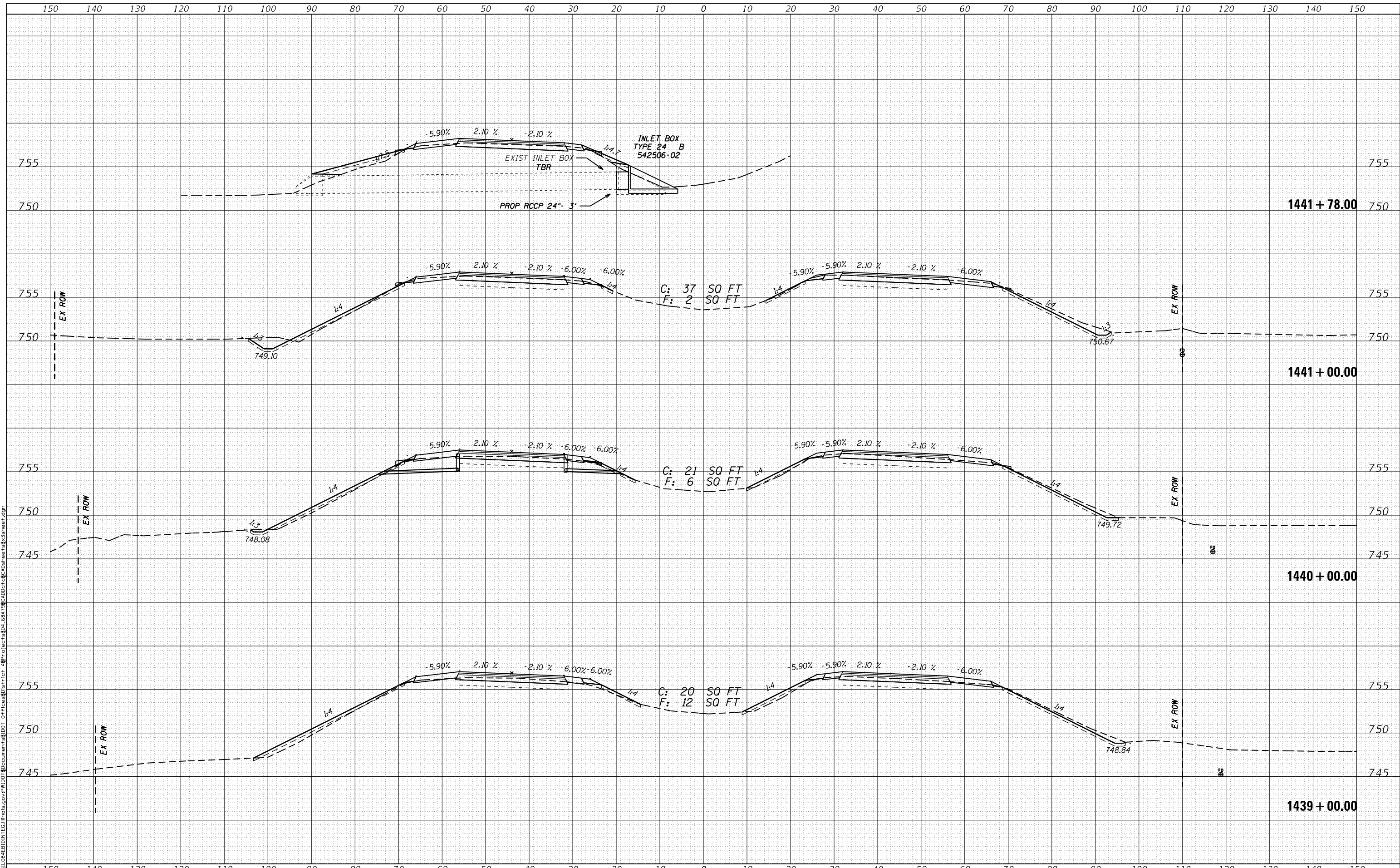
SCALE: SHEET OF SHEETS STA. 1436+00.00 TO STA. 1438+00.00

F.A.I. RTE. 74	SECTION (X3-16, 17; 90-15)RS-5; (57-17)RS-4	COUNTY TAZEWELL / WOODFORD / WELLS	TOTAL SHEETS 504	SHEET NO. 450
FAP 702	CONTRACT NO. 68A79			
(IL 117)	ILLINOIS FED. AID PROJECT			

DATE	
BY	
SURVEYED	
PLOTTED	
TEMPLATE	
NOTE BOOK	
AREAS CHECKED	
NO.	

DATE	
BY	
SURVEYED	
PLOTTED	
TEMPLATE	
NOTE BOOK	
AREAS CHECKED	
NO.	

MODEL: Defour
 FILE NAME: p:\1084EB\INTEC\Illinois\p\1084EB\Documents\100101\100101.dwg
 PROJECT: 1439+00.00 TO 1441+78.00
 USER: jacobsmr



USER NAME = jacobsmr	DESIGNED -	REVISED -
PLOT SCALE = 20.0000' / 1\"/>		

STATE OF ILLINOIS
 DEPARTMENT OF TRANSPORTATION

CROSS SECTIONS

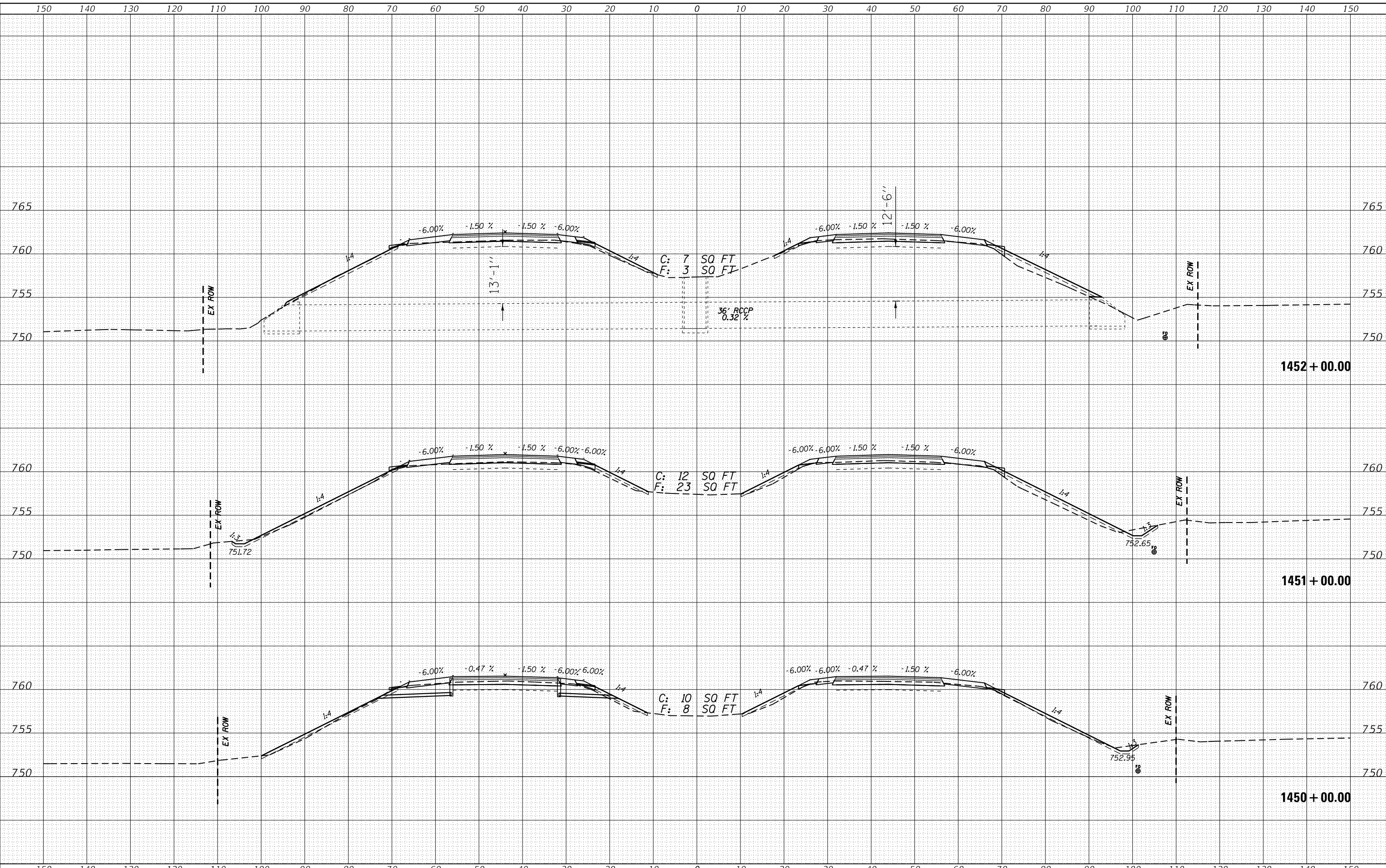
SCALE: SHEET OF SHEETS STA. 1439+00.00 TO STA. 1441+78.00

F.A.I. RTE. 74	SECTION (X3-16, 17; 90-151RS-5; 57-171RS-4)	COUNTY TAZEWELL / WOODFORD / WHEELER	TOTAL SHEETS 504	SHEET NO. 451
FAP 702	CONTRACT NO. 68A79		ILLINOIS FED. AID PROJECT	

DATE	BY	DATE	BY
FINAL SURVEY	SURVEYED	SURVEYED	SURVEYED
NOTE BOOK	PLOTTED	PLOTTED	PLOTTED
NO.	TEMPLATE	TEMPLATE	TEMPLATE
	AREAS CHECKED	AREAS CHECKED	AREAS CHECKED

DATE	BY	DATE	BY
ORIGINAL SURVEY	SURVEYED	SURVEYED	SURVEYED
NOTE BOOK	PLOTTED	PLOTTED	PLOTTED
NO.	TEMPLATE	TEMPLATE	TEMPLATE
	AREAS CHECKED	AREAS CHECKED	AREAS CHECKED

MODEL: Defa1.rvt
FILE NAME: d:\work\9618451\1107\1450+00-1452+00\1107\1450+00.dwg
PROJECT: 9618451
PROJECT: 9618451



USER NAME	= jacobsmr	DESIGNED	-	REVISED	-
		DRAWN	-	REVISED	-
		CHECKED	-	REVISED	-
		DATE	-	REVISED	-

**STATE OF ILLINOIS
DEPARTMENT OF TRANSPORTATION**

CROSS SECTIONS

SCALE: SHEET OF SHEETS STA. 1450+00.00 TO STA. 1452+00.00

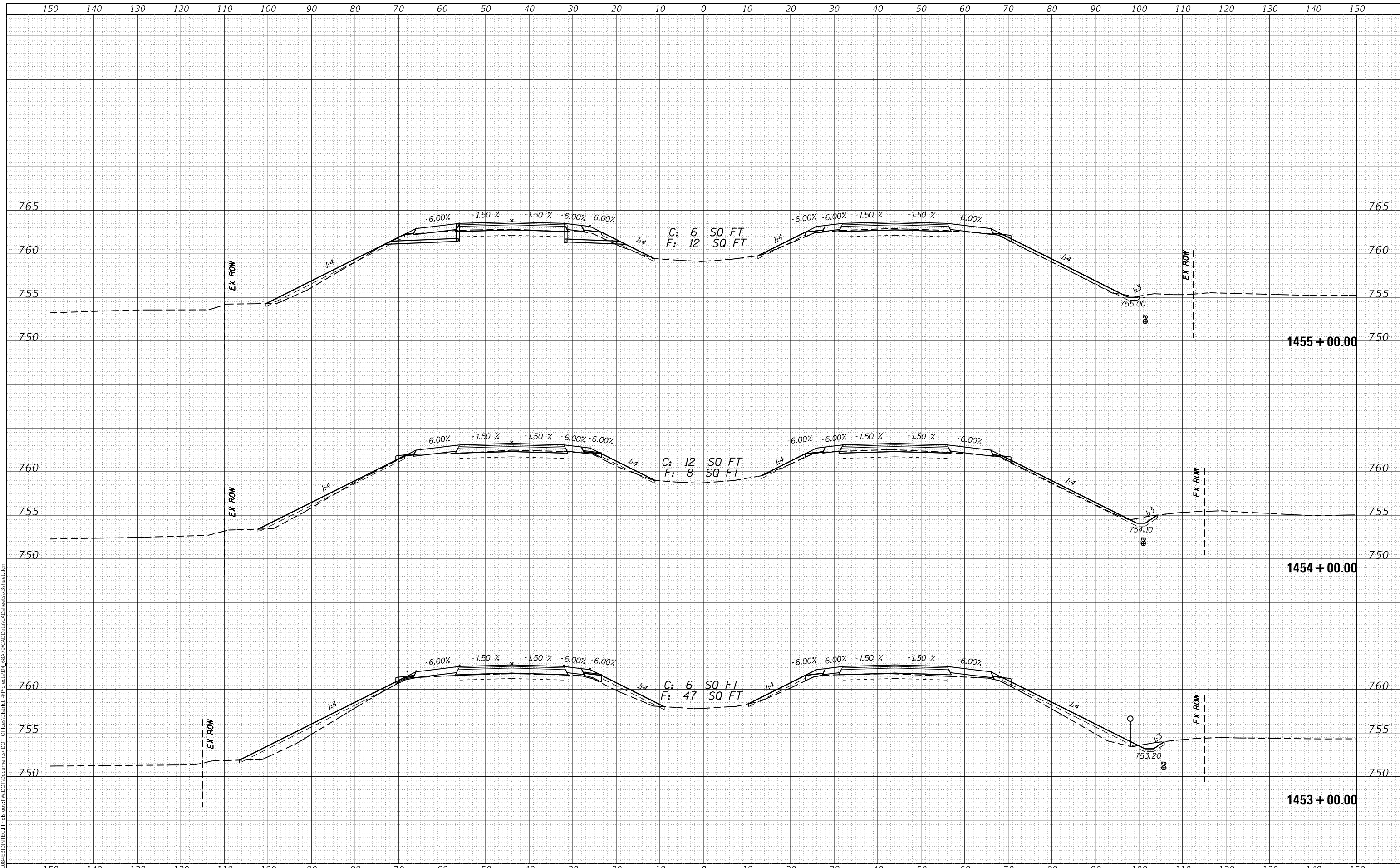
F.A.I. RTE.	SECTION	COUNTY	TOTAL SHEETS	SHEET NO.
74	(X3-16, 17; 90-15)RS-5; (57-17)RS-4	TAZEWELL / WOODFORD MCCLELLAN	504	454
FAP 702	CONTRACT NO.			68A79
(IL 117)	ILLINOIS FED. AID PROJECT			

REVISED SHEET 4-17-18

DATE	
BY	
FINAL SURVEY	SURVEYED
NOTE BOOK	PLOTTED
NO.	TEMPLATE
	AREAS CHECKED

DATE	
BY	
ORIGINAL SURVEY	SURVEYED
NOTE BOOK	PLOTTED
NO.	TEMPLATE
	AREAS CHECKED

MODEL: Defaul
 FILE NAME: D:\11108\EBID\INTC\Illinois\pwp\DOT\Documents\DOT Office\District 4\Projects\04_68A\9\CAD\Draw\CADSheet\4-3Sheet.dgn



USER NAME = jacobsmr	DESIGNED -	REVISED -
	DRAWN -	REVISED -
PLOT SCALE = 20.0000' / in.	CHECKED -	REVISED -
PLOT DATE = 4/16/2018	DATE -	REVISED -

**STATE OF ILLINOIS
DEPARTMENT OF TRANSPORTATION**

CROSS SECTIONS

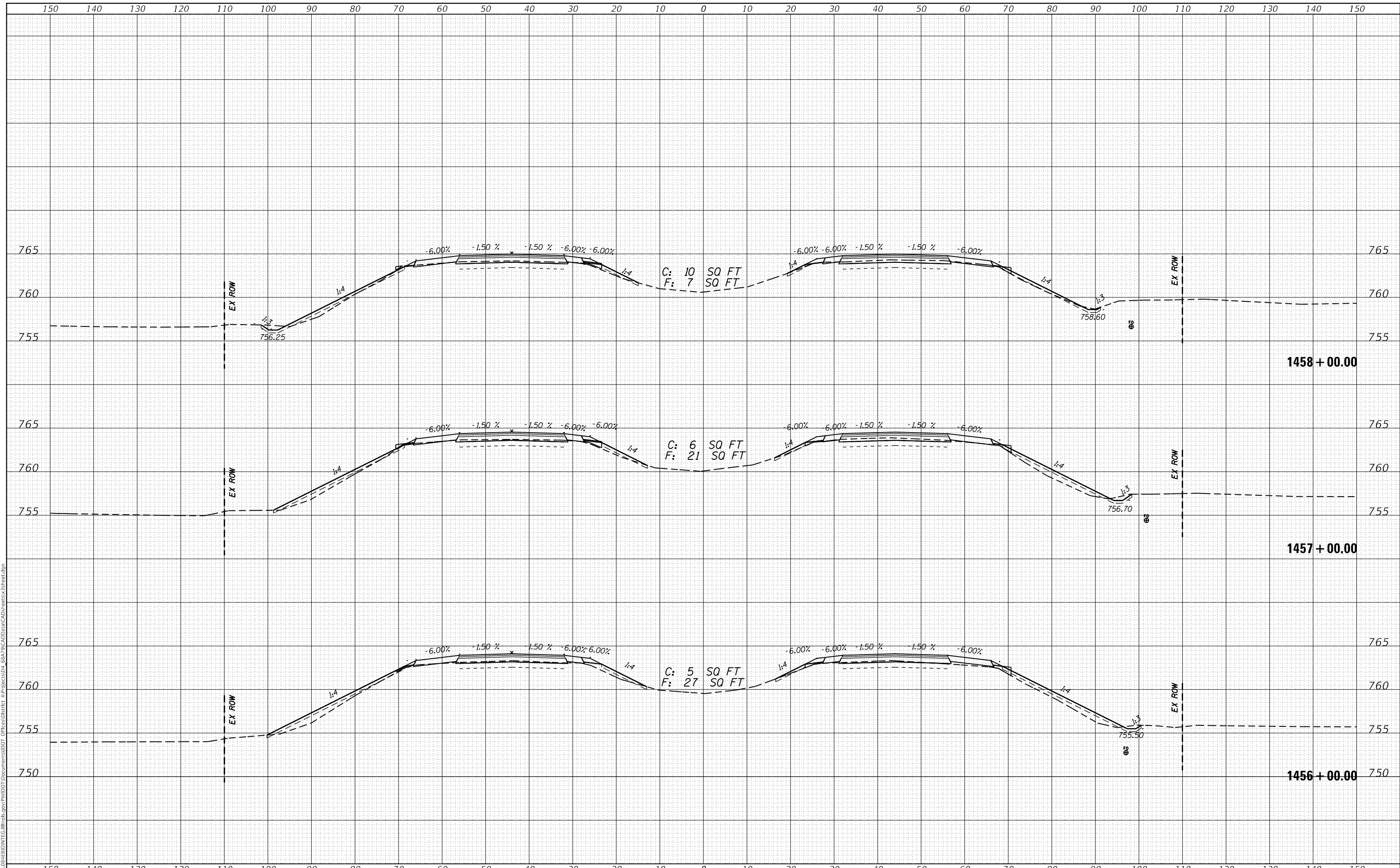
SCALE: SHEET OF SHEETS STA. 1453+00.00 TO STA. 1455+00.00

F.A.I. RTE. 74	SECTION (X3-16, 17; 90-15)RS-5; (57-17)RS-4	COUNTY TAZEWELL / WOODFORD / WELLS	TOTAL SHEETS 504	SHEET NO. 455
FAP 702	CONTRACT NO. 68A79			
(IL 117)	ILLINOIS FED. AID PROJECT			

DATE	
BY	
FINAL SURVEY	SURVEYED
NOTE BOOK	PLOTTED
NO.	TEMPLATE
	AREAS CHECKED

DATE	
BY	
ORIGINAL SURVEY	SURVEYED
NOTE BOOK	PLOTTED
NO.	TEMPLATE
	AREAS CHECKED

MODEL: Defaul
 FILE NAME: D:\ILLINOIS\BID\INT\CA\Illinois\pwp\WIDOT\Documents\DOT Office\District 4\Projects\04_68A\9\CAD\Drawn\CAD\Sheet\4-17\Sheet.dgn



USER NAME = jacobsmr	DESIGNED -	REVISED -
	DRAWN -	REVISED -
PLOT SCALE = 20.0000' / in.	CHECKED -	REVISED -
PLOT DATE = 4/16/2018	DATE -	REVISED -

**STATE OF ILLINOIS
 DEPARTMENT OF TRANSPORTATION**

CROSS SECTIONS

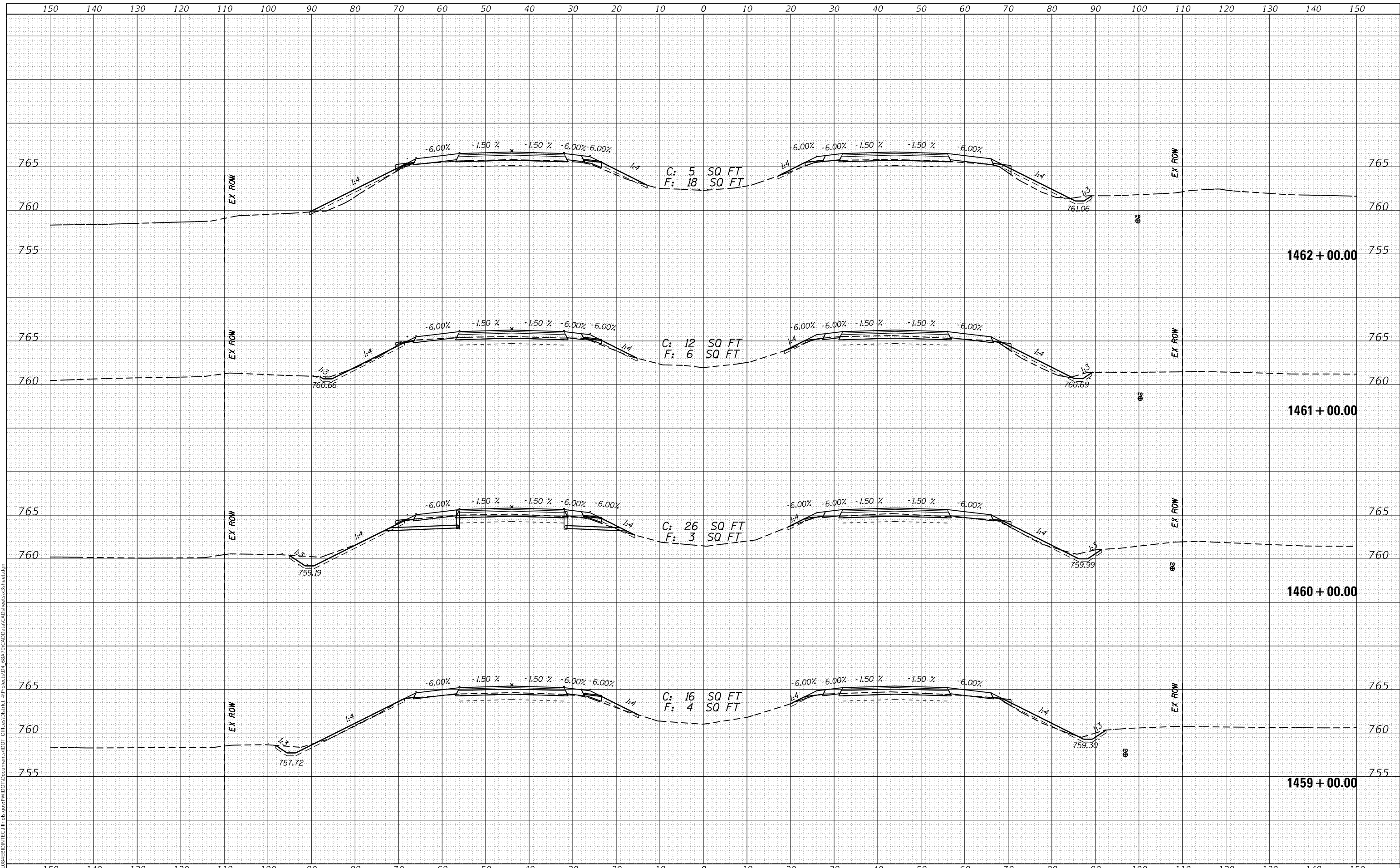
SCALE: SHEET OF SHEETS STA. 1456+00.00 TO STA. 1458+00.00

F.A.I. RTE.	SECTION	COUNTY	TOTAL SHEETS	SHEET NO.
74	(X3-16, 17; 90-15)RS-5; (57-17)RS-4	TAZEWELL / WOODFORD / WELLS	504	456
FAP 702	CONTRACT NO. 68A79			
(IL 117)	ILLINOIS FED. AID PROJECT			

DATE	
BY	
SURVEYED	
PLOTTED	
TEMPLATE	
AREAS CHECKED	
FINAL SURVEY	
NOTE BOOK	
NO.	
AREAS CHECKED	

DATE	
BY	
SURVEYED	
PLOTTED	
TEMPLATE	
AREAS CHECKED	
ORIGINAL SURVEY	
NOTE BOOK	
NO.	
AREAS CHECKED	

MODEL: Defaul
 FILE NAME: D:\ILLINOIS\BID\INT\G:\Illinois\pwp\WIDOT\Documents\DOT Office\District 4\Projects\04_68A\9\CAD\Draw\CAD\Sheet\4-17\Sheet.dgn



USER NAME = jacobsmr	DESIGNED -	REVISED -
	DRAWN -	REVISED -
PLOT SCALE = 20.0000' / in.	CHECKED -	REVISED -
PLOT DATE = 4/16/2018	DATE -	REVISED -

**STATE OF ILLINOIS
 DEPARTMENT OF TRANSPORTATION**

CROSS SECTIONS

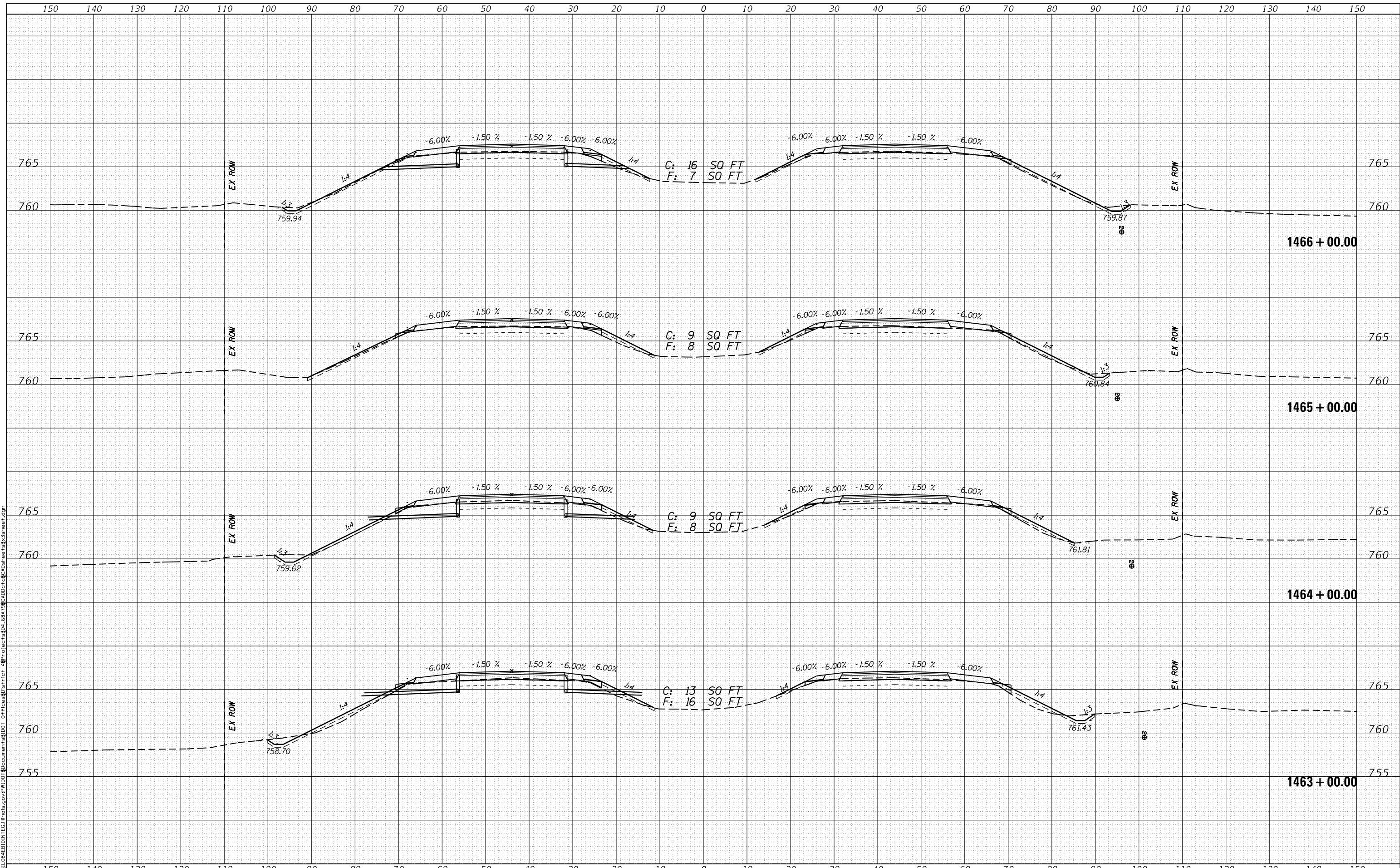
SCALE: SHEET OF SHEETS STA. 1459+00.00 TO STA. 1462+00.00

F.A.I. RTE.	SECTION	COUNTY	TOTAL SHEETS	SHEET NO.
74	(X3-16, 17; 90-15)RS-5; (57-17)RS-4	TAZEWELL / WOODFORD / WOODFORD / WOODFORD / WOODFORD	504	457
FAP 702	CONTRACT NO. 68A79			
(IL 117)	ILLINOIS FED. AID PROJECT			

DATE	
BY	
FINAL SURVEY	SURVEYED
NOTE BOOK	PLOTTED
NO.	TEMPLATE
	AREAS CHECKED

DATE	
BY	
ORIGINAL SURVEY	SURVEYED
NOTE BOOK	PLOTTED
NO.	TEMPLATE
	AREAS CHECKED

MODEL: Default
 FILE NAME: P:\10846B\BIN\TEC\Illinois.gov\PWD\Documents\DOT - OF\Roads\1463+00\DOT\1463+00\1463+00.dwg
 PROJECT: 1463+00



USER NAME = jacobsmr	DESIGNED -	REVISED -
	DRAWN -	REVISED -
PLOT SCALE = 20.0000' / in.	CHECKED -	REVISED -
PLOT DATE = 4/16/2018	DATE -	REVISED -

STATE OF ILLINOIS
 DEPARTMENT OF TRANSPORTATION

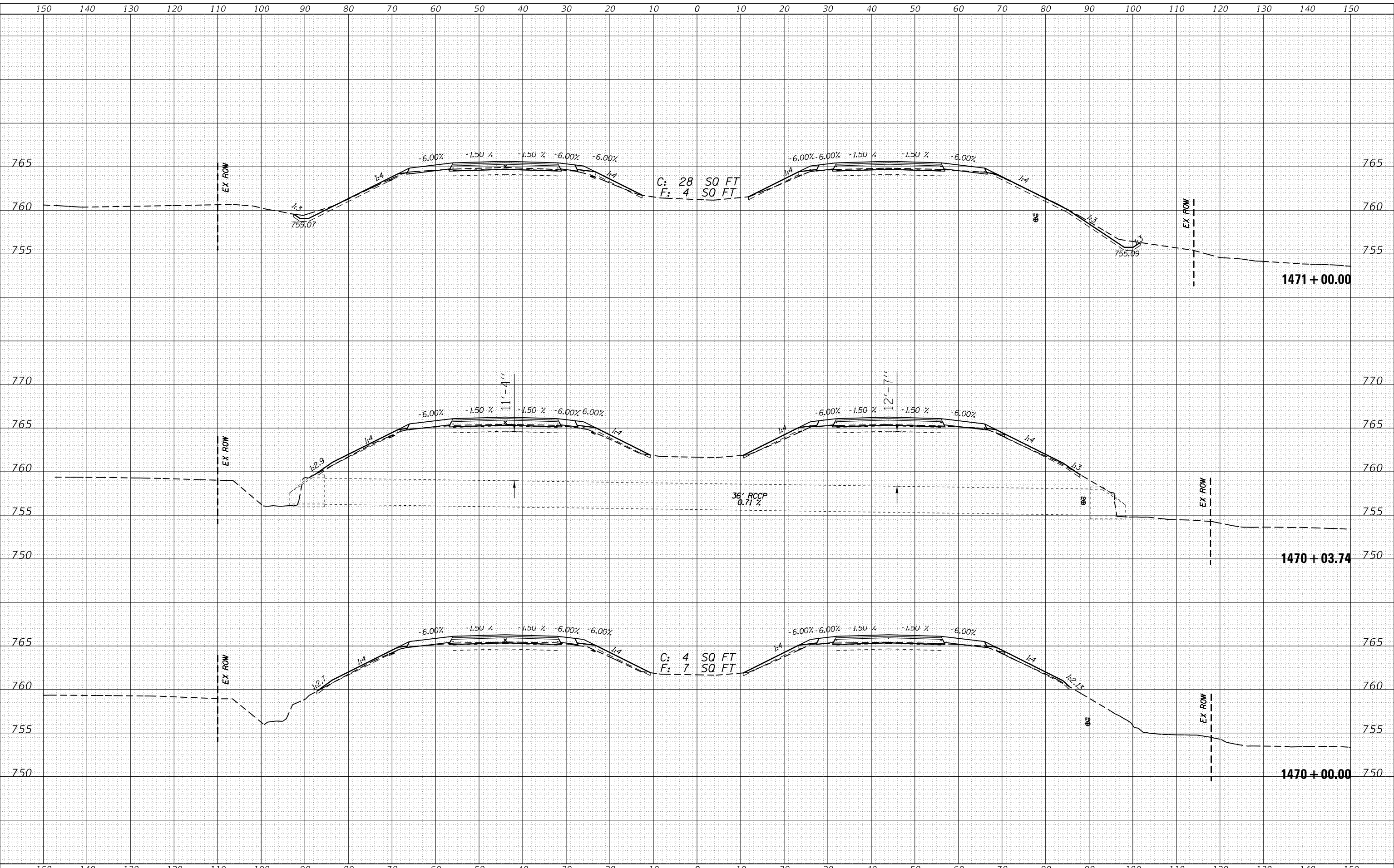
CROSS SECTIONS
 SCALE: SHEET OF SHEETS STA. 1463+00.00 TO STA. 1466+00.00

F.A.I. RTE. 74	SECTION (X3-16, 17; 90-15)RS-5; (57-17)RS-4	COUNTY TAZEWELL / WOODFORD / WELLS	TOTAL SHEETS 504	SHEET NO. 458
FAP 702 (IL 117)	CONTRACT NO. 68A79			
ILLINOIS FED. AID PROJECT				

DATE	
BY	
SURVEYED	
PLOTTED	
TEMPLATE	
AREAS CHECKED	
FINAL SURVEY NOTE BOOK NO.	

DATE	
BY	
SURVEYED	
PLOTTED	
TEMPLATE	
AREAS CHECKED	
ORIGINAL SURVEY NOTE BOOK NO.	

MODEL: Default
 FILE NAME: p:\projects\10848\BIN\TEC\Illinois\p\10848\10848.dwg
 PROJECT: 10848
 DRAWN: jacobsmr
 CHECKED: jacobsmr
 DATE: 4/16/2018



USER NAME	= jacobsmr
PLOT SCALE	= 20.0000' / in.
PLOT DATE	= 4/16/2018

DESIGNED	-
DRAWN	-
CHECKED	-
DATE	-

REVISED	-
REVISED	-
REVISED	-
REVISED	-

STATE OF ILLINOIS
 DEPARTMENT OF TRANSPORTATION

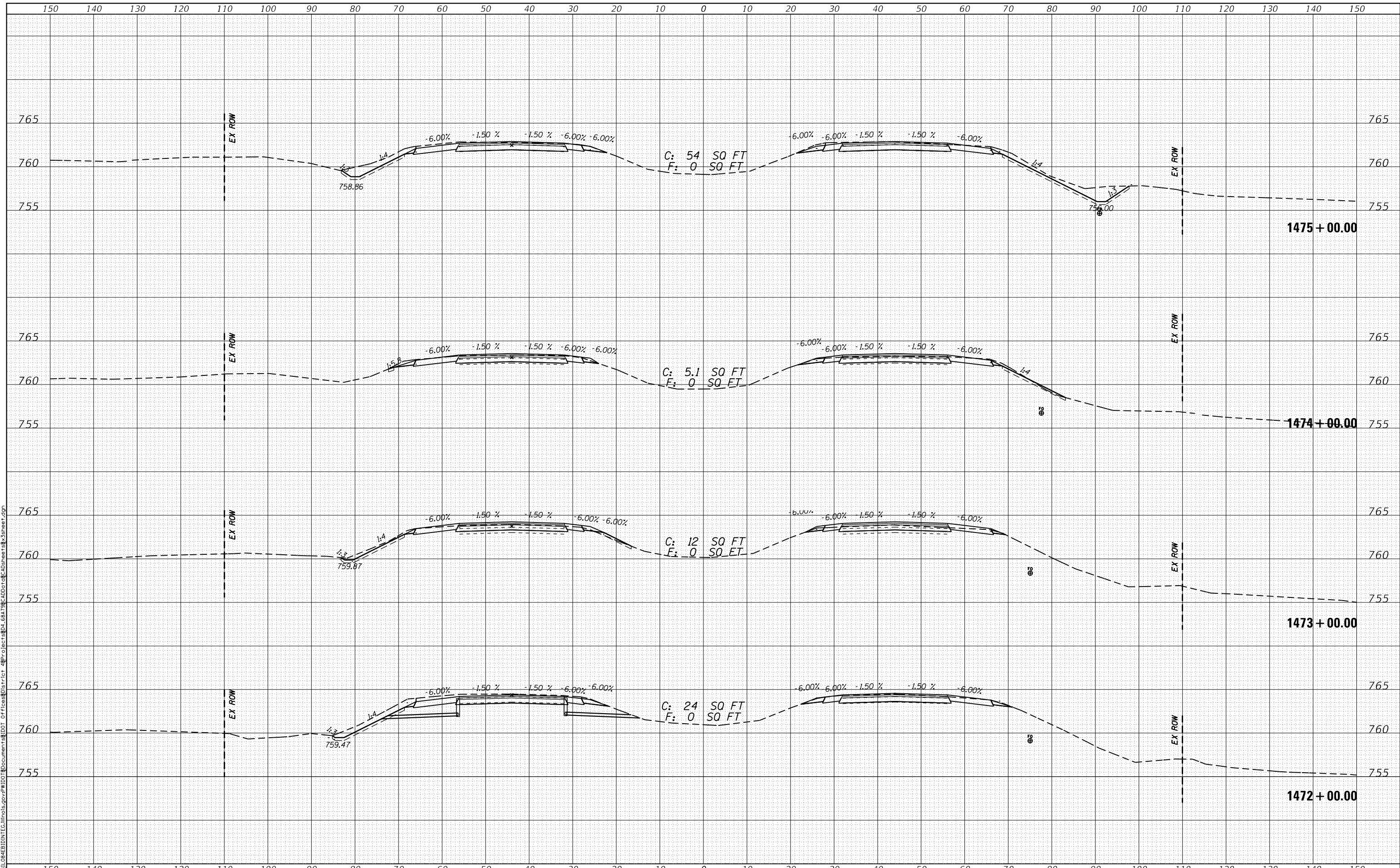
CROSS SECTIONS			
SCALE:	SHEET	OF	SHEETS
STA. 1470+00.00 TO STA. 1471+00.00			

F.A.I. RTE.	SECTION	COUNTY	TOTAL SHEETS	SHEET NO.
74	(X3-16, 17; 90-15)RS-5; (57-17)RS-4	TAZEWELL / WOODFORD / WECLEAN	504	460
FAP 702	CONTRACT NO. 68A79			(IL 117)
ILLINOIS FED. AID PROJECT				

DATE	
BY	
FINAL SURVEY	SURVEYED
NOTE BOOK	PLOTTED
NO.	TEMPLATE
	AREAS CHECKED

DATE	
BY	
ORIGINAL SURVEY	SURVEYED
NOTE BOOK	PLOTTED
NO.	TEMPLATE
	AREAS CHECKED

MODEL: Default
 FILE NAME: P:\1084EB\BIN\TEC\Illinois.gov\PWD\Documents\DOT OF\Cross\171.ctb
 PROJECT: 1084EB\BIN\TEC\Illinois.gov\PWD\Documents\DOT OF\Cross\171.ctb
 USER: jacobsmr
 DATE: 4/16/2018



USER NAME = jacobsmr	DESIGNED -	REVISD -
PLOT SCALE = 20.0000' / in.	DRAWN -	REVISD -
PLOT DATE = 4/16/2018	CHECKED -	REVISD -
	DATE -	REVISD -

STATE OF ILLINOIS
 DEPARTMENT OF TRANSPORTATION

CROSS SECTIONS

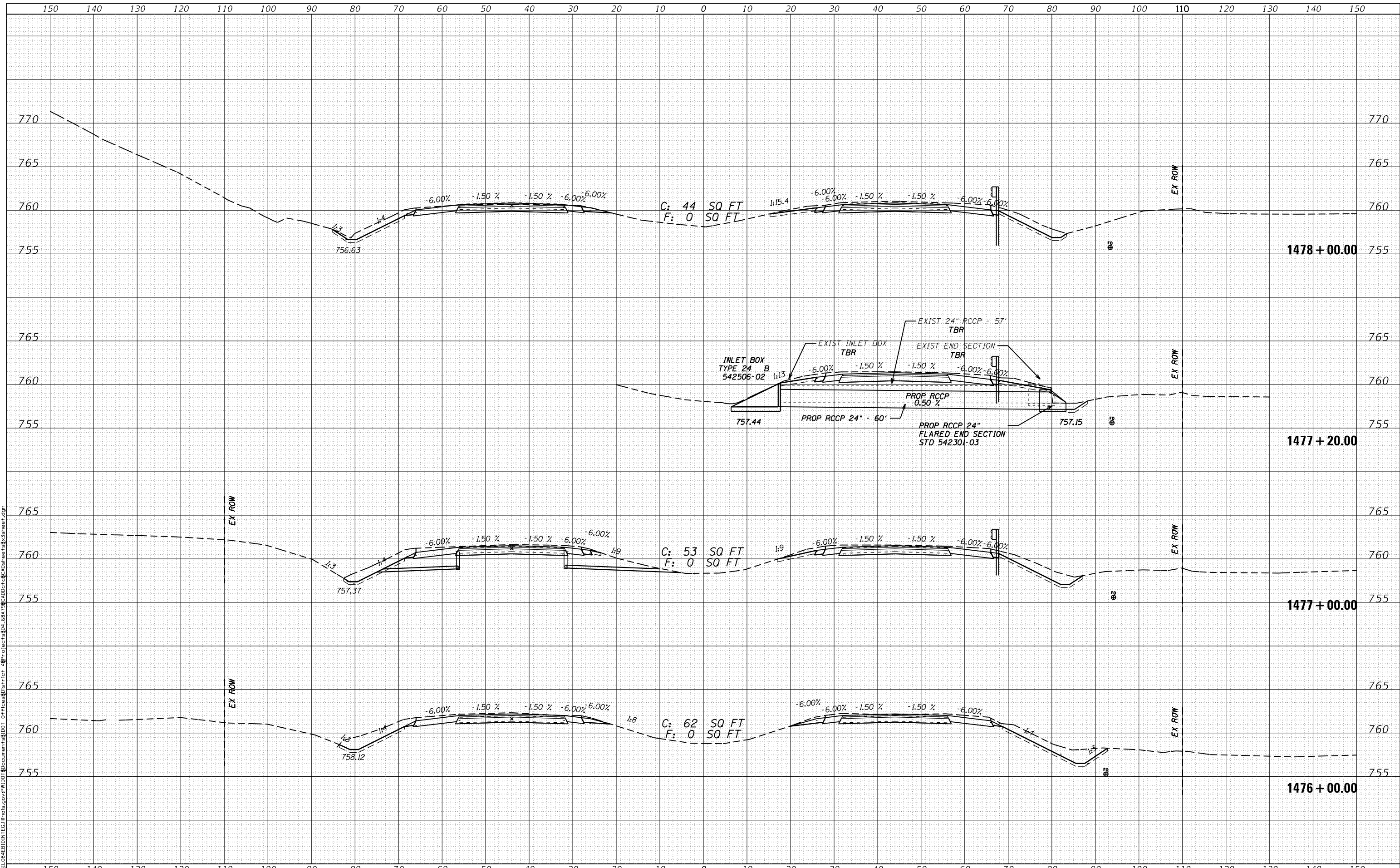
SCALE: SHEET OF SHEETS STA. 1472+00.00 TO STA. 1475+00.00

F.A.I. RTE. 74	SECTION (X3-16, 17; 90-15)RS-5; (57-17)RS-4	COUNTY TAZEWELL / WOODFORD / WELLS	TOTAL SHEETS 504	SHEET NO. 461
FAP 702	CONTRACT NO. 68A79			
(IL 117)	ILLINOIS FED. AID PROJECT			

DATE	
BY	
SURVEYED	
PLOTTED	
TEMPLATE	
AREAS CHECKED	
NO.	
FINAL SURVEY NOTE BOOK NO.	

DATE	
BY	
SURVEYED	
PLOTTED	
TEMPLATE	
AREAS CHECKED	
NO.	
ORIGINAL SURVEY NOTE BOOK NO.	

MODEL: Default
 FILE NAME: P:\084EB\BIN\TEC\Illinois.gov\PI\DOT\Documents\DOT - OF\Roads\171.ctb\Project\14_661791\CAD\Drawings\1476\1476-00\1476-00-001.dwg



USER NAME = jacobsmr	DESIGNED -	REVISÉ -
	DRAWN -	REVISÉ -
PLOT SCALE = 20.0000' / in.	CHECKED -	REVISÉ -
PLOT DATE = 4/16/2018	DATE -	REVISÉ -

STATE OF ILLINOIS
 DEPARTMENT OF TRANSPORTATION

SCALE:		SHEET	OF	SHEETS	STA. 1476+00.00	TO	STA. 1478+00.00
--------	--	-------	----	--------	-----------------	----	-----------------

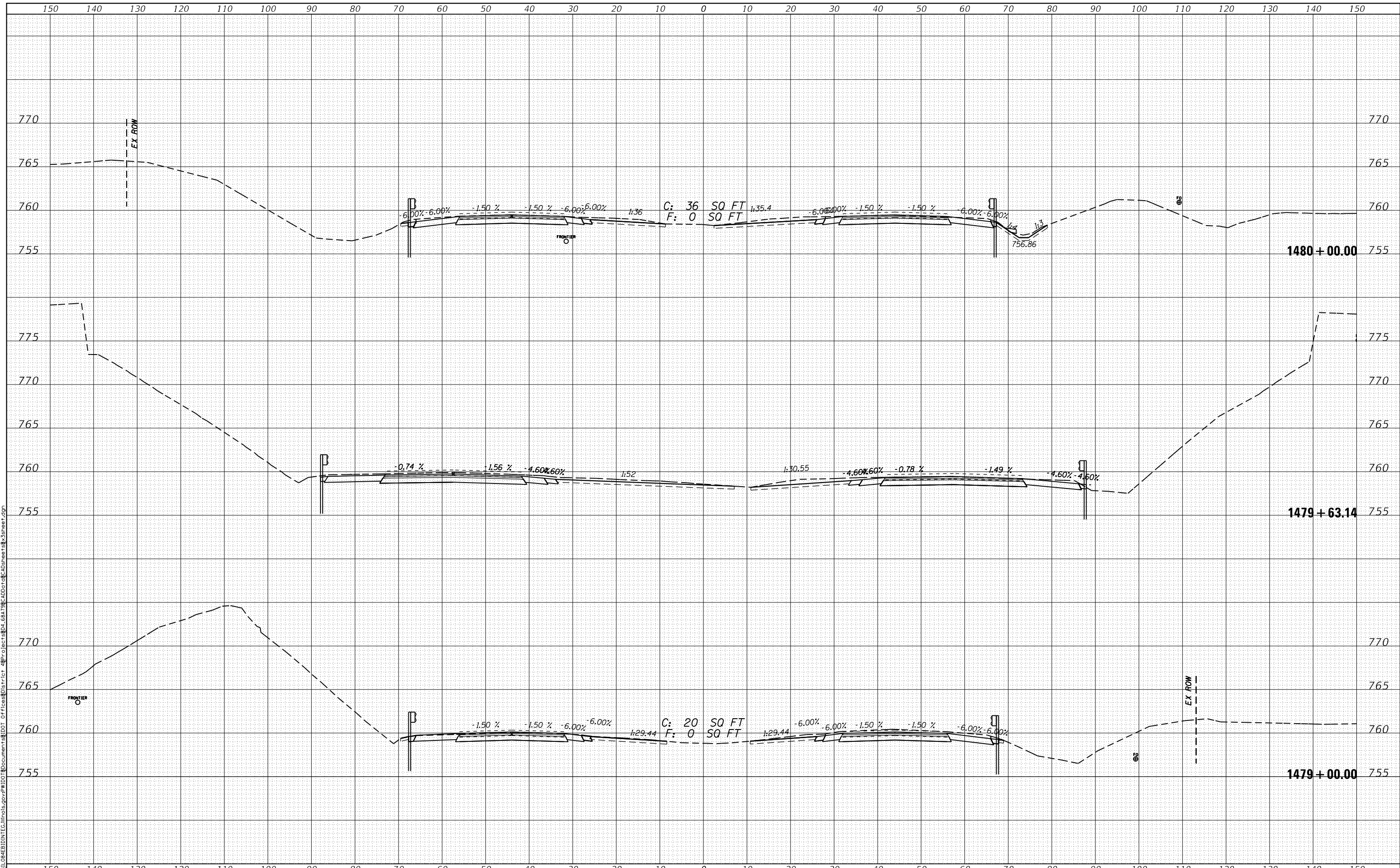
CROSS SECTIONS

F.A.I. RTE. 74	SECTION (X3-16, 17; 90-15)RS-5; (57-17)RS-4	COUNTY TAZEWELL / WOODFORD / WELLS	TOTAL SHEETS 504	SHEET NO. 462
FAP 702	CONTRACT NO. 68A79			(IL 117)

DATE	
BY	
ORIGINAL SURVEY	
NO.	
NO. OF AREAS CHECKED	
NO. OF AREAS PLOTTED	
NO. OF AREAS SURVEYED	

DATE	
BY	
ORIGINAL SURVEY	
NO.	
NO. OF AREAS CHECKED	
NO. OF AREAS PLOTTED	
NO. OF AREAS SURVEYED	

MODEL: Default
 FILE NAME: p:\10846\BID\INTEC\Illinois.gov\PIWD\Documents\DOT DOT Office\DOT DOT Office\CAD\DOT\CAD\Drawings\8-3sheet.dgn



USER NAME = jacobsmr	DESIGNED -	REVISÉ -
	DRAWN -	REVISÉ -
PLOT SCALE = 20.0000' / in.	CHECKED -	REVISÉ -
PLOT DATE = 4/16/2018	DATE -	REVISÉ -

STATE OF ILLINOIS
 DEPARTMENT OF TRANSPORTATION

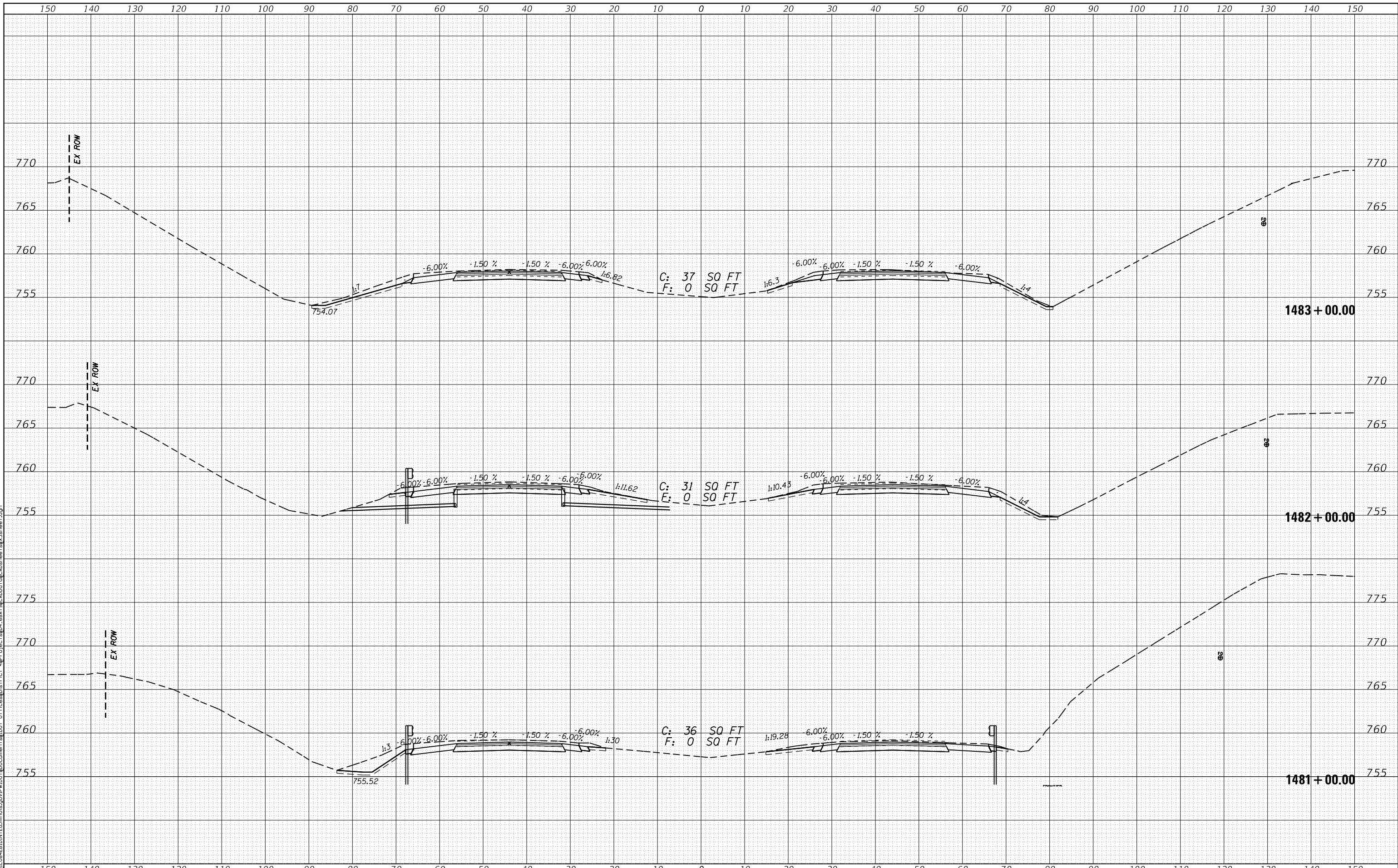
CROSS SECTIONS			
SCALE:	SHEET	OF	SHEETS
STA. 1479+00.00		TO STA. 1480+00.00	

F.A.I. RTE.	SECTION	COUNTY	TOTAL SHEETS	SHEET NO.
74	(X3-16, 17; 90-15)RS-5; (57-17)RS-4	TAZEWELL / WOODFORD / WELLS	504	463
FAP 702	CONTRACT NO. 68A79			(IL 117)
ILLINOIS FED. AID PROJECT				

BY	DATE
FINAL SURVEY	SURVEYED
NOTE BOOK	TEMPLATED
NO.	AREAS CHECKED

BY	DATE
ORIGINAL SURVEY	SURVEYED
NOTE BOOK	TEMPLATED
NO.	AREAS CHECKED

MODEL: D:\four...
 FILE NAME: ...
 PROJECT: ...
 USER: ...
 DATE: 4/16/2018



USER NAME = jacobsmr	DESIGNED -	REVISED -
PLOT SCALE = 20.0000' / in.	DRAWN -	REVISED -
PLOT DATE = 4/16/2018	CHECKED -	REVISED -
	DATE -	REVISED -

STATE OF ILLINOIS
 DEPARTMENT OF TRANSPORTATION

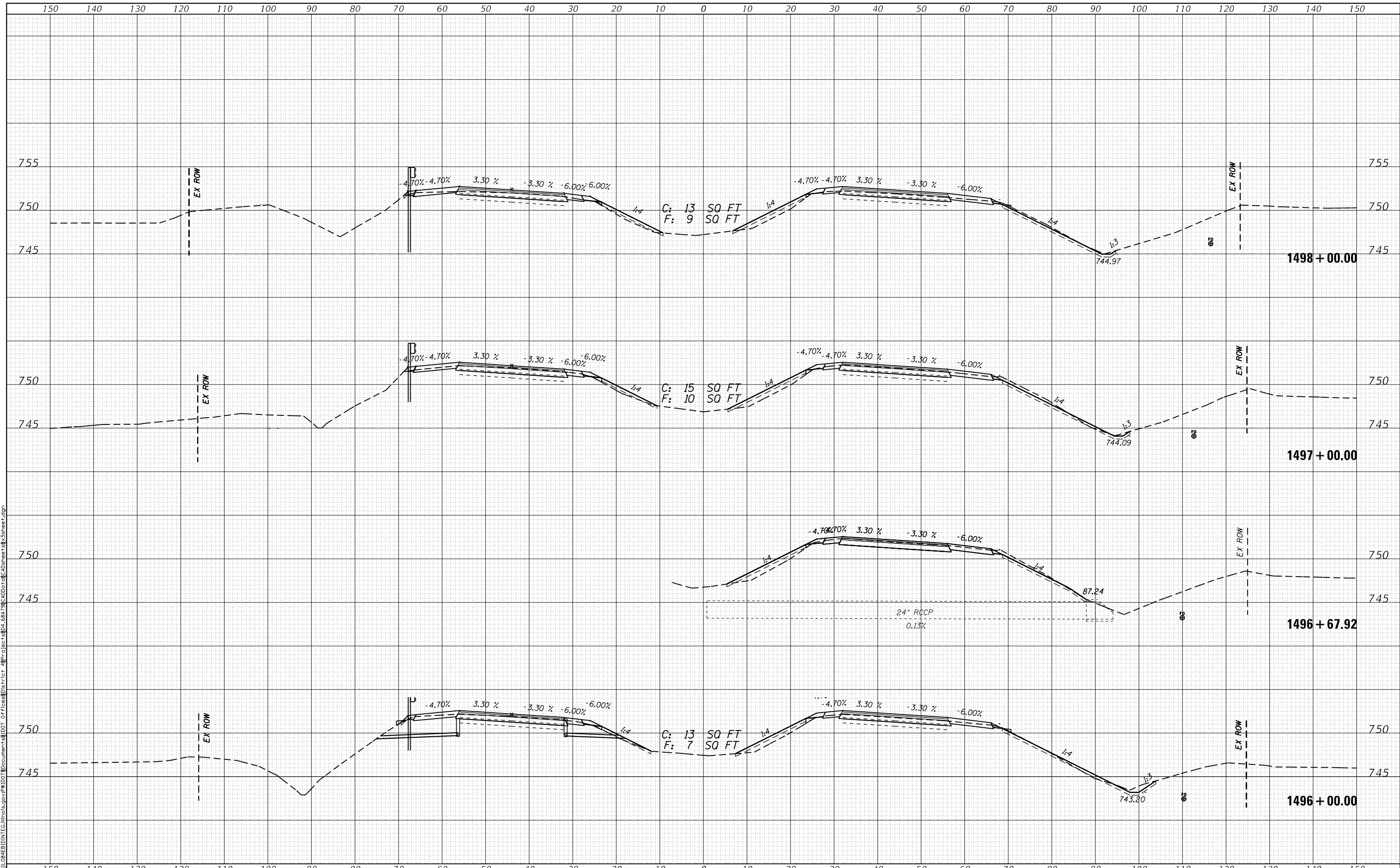
CROSS SECTIONS
 SCALE: SHEET OF SHEETS STA. 1481+00.00 TO STA. 1483+00.00

F.A.I. RTE. 74	SECTION (X3-16, 17; 90-15)RS-5; (57-17)RS-4	COUNTY TAZEWELL / WOODFORD / WELLS	TOTAL SHEETS 504	SHEET NO. 464
FAP 702	CONTRACT NO. 68A79		ILLINOIS FED. AID PROJECT	

DATE	
BY	
FINAL SURVEY	SURVEYED
NOTE BOOK	PLOTTED
NO.	TEMPLATE
	AREAS CHECKED

DATE	
BY	
ORIGINAL SURVEY	SURVEYED
NOTE BOOK	PLOTTED
NO.	TEMPLATE
	AREAS CHECKED

MODEL: Defour
 FILE NAME: p:\1084EB\BIN\TEC\Illinois.gov\PI\DOT\Documents\DOT - OF\Roads\Dist\Trct - AP\Project\B4_66179\CAD\Dot\EC\adsheet.s8_3sheet.dgn



USER NAME = jacobsmr	DESIGNED -	REVISED -
	DRAWN -	REVISED -
PLOT SCALE = 20.0000' / in.	CHECKED -	REVISED -
PLOT DATE = 4/16/2018	DATE -	REVISED -

STATE OF ILLINOIS
 DEPARTMENT OF TRANSPORTATION

CROSS SECTIONS

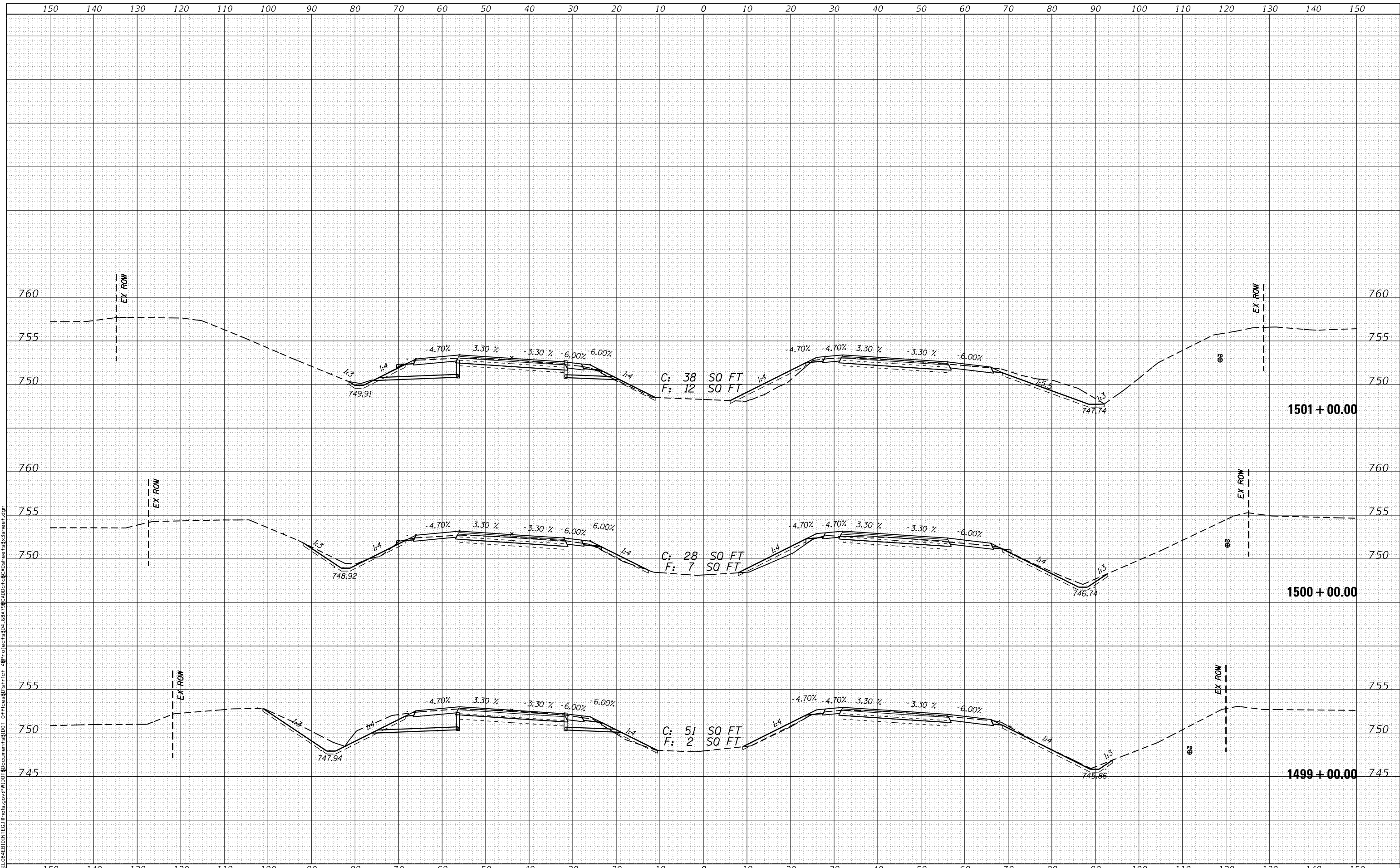
SCALE: SHEET OF SHEETS STA. 1496+00.00 TO STA. 1498+00.00

F.A.I. RTE.	SECTION	COUNTY	TOTAL SHEETS	SHEET NO.
74	(X3-16, 17; 90-15)RS-5; (57-17)RS-4	TAZEWELL / WOODFORD / WOODFORD / WOODFORD	504	469
FAP 702	CONTRACT NO. 68A79			
(IL 117)	ILLINOIS FED. AID PROJECT			

DATE	
BY	
FINAL SURVEY	
SURVEYED	
NOTE BOOK	
PLOTTED	
TEMPLATE	
AREAS CHECKED	
NO.	

DATE	
BY	
ORIGINAL SURVEY	
SURVEYED	
NOTE BOOK	
PLOTTED	
TEMPLATE	
AREAS CHECKED	
NO.	

MODEL: Default
 FILE NAME: P:\10848\BID\INTEC\Illinois.gov\PI\1010\Documents\DOT - OF\cases\1717.ctb
 PROJECT: P:\10848\BID\INTEC\Illinois.gov\PI\1010\DOT\cases\1717.ctb
 C:\Users\jacobsmr\AppData\Local\Temp\1010\DOT\cases\1717.ctb



USER NAME = jacobsmr	DESIGNED -	REVISIED -
	DRAWN -	REVISIED -
PLOT SCALE = 20.0000' / 1"	CHECKED -	REVISIED -
PLOT DATE = 4/16/2018	DATE -	REVISIED -

STATE OF ILLINOIS
 DEPARTMENT OF TRANSPORTATION

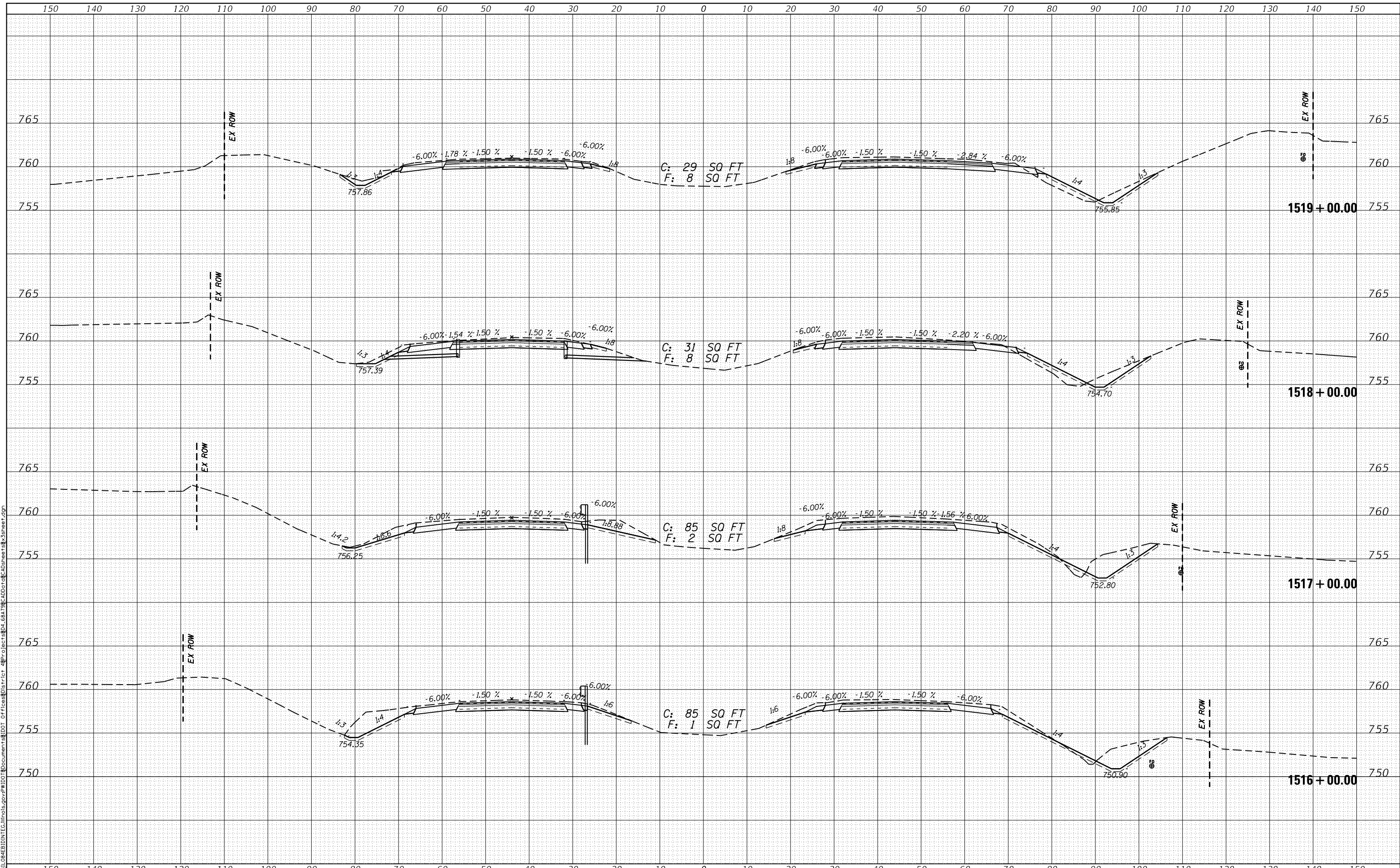
CROSS SECTIONS			
SCALE:	SHEET	OF	SHEETS
			STA. 1499+00.00 TO STA. 1501+00.00

F.A.I. RTE.	SECTION	COUNTY	TOTAL SHEETS	SHEET NO.
74	(X3-16, 17; 90-15)RS-5; (57-17)RS-4	TAZEWELL / WOODFORD / WELLS	504	470
FAP 702	CONTRACT NO. 68A79			
(IL 117)	ILLINOIS FED. AID PROJECT			

DATE	
BY	
FINAL SURVEY	SURVEYED
NOTE BOOK	PLOTTED
NO.	TEMPLATE
	AREAS CHECKED

DATE	
BY	
ORIGINAL SURVEY	SURVEYED
NOTE BOOK	PLOTTED
NO.	TEMPLATE
	AREAS CHECKED

MODEL: Default
FILE NAME: P:\084EB\BIN\TEC\Illinois.gov\PI\DOT\Documents\DOT - Office\DOT - 68719\CAD\Dot\084EB\084EB.sht



USER NAME =	jacobsmr
DESIGNED -	REVISD -
DRAWN -	REVISD -
CHECKED -	REVISD -
DATE -	REVISD -

STATE OF ILLINOIS
DEPARTMENT OF TRANSPORTATION

CROSS SECTIONS

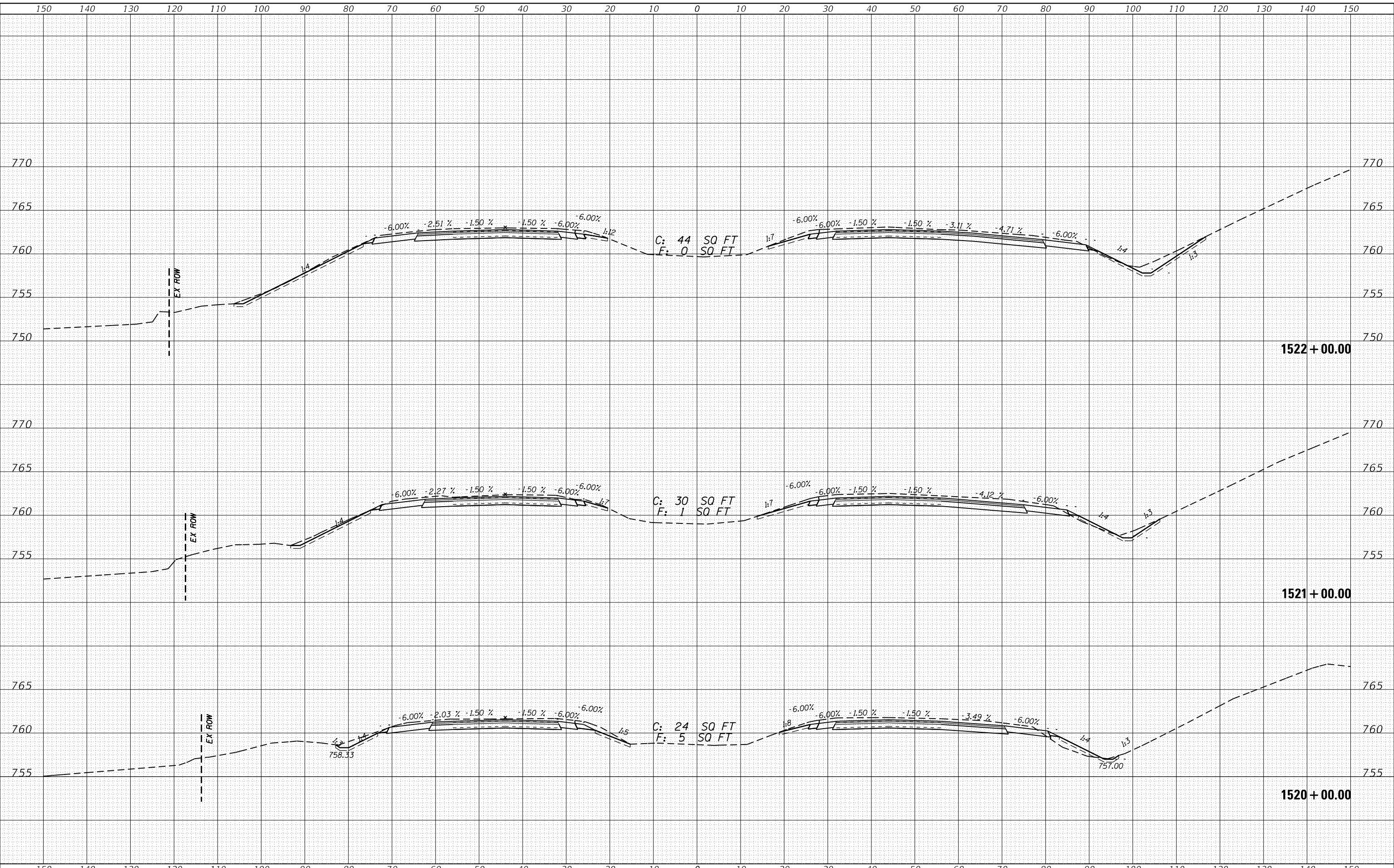
SCALE: SHEET OF SHEETS STA. 1516+00.00 TO STA. 1519+00.00

F.A.I. RTE.	SECTION	COUNTY	TOTAL SHEETS	SHEET NO.
74	(X3-16, 17; 90-151RS-5; 157-171RS-4)	TAZEWELL / WOODFORD / WELLS	504	476
FAP 702	CONTRACT NO. 68A79			
(IL 117)	ILLINOIS FED. AID PROJECT			

BY	DATE

BY	DATE

MODEL: Default
 FILE NAME: P:\108481\108481.DWG
 PROJECT: 108481
 SHEET: 74



USER NAME = jacobsmr	DESIGNED -	REVISD -
	DRAWN -	REVISD -
PLOT SCALE = 20.0000' / in.	CHECKED -	REVISD -
PLOT DATE = 4/16/2018	DATE -	REVISD -

STATE OF ILLINOIS
 DEPARTMENT OF TRANSPORTATION

CROSS SECTIONS

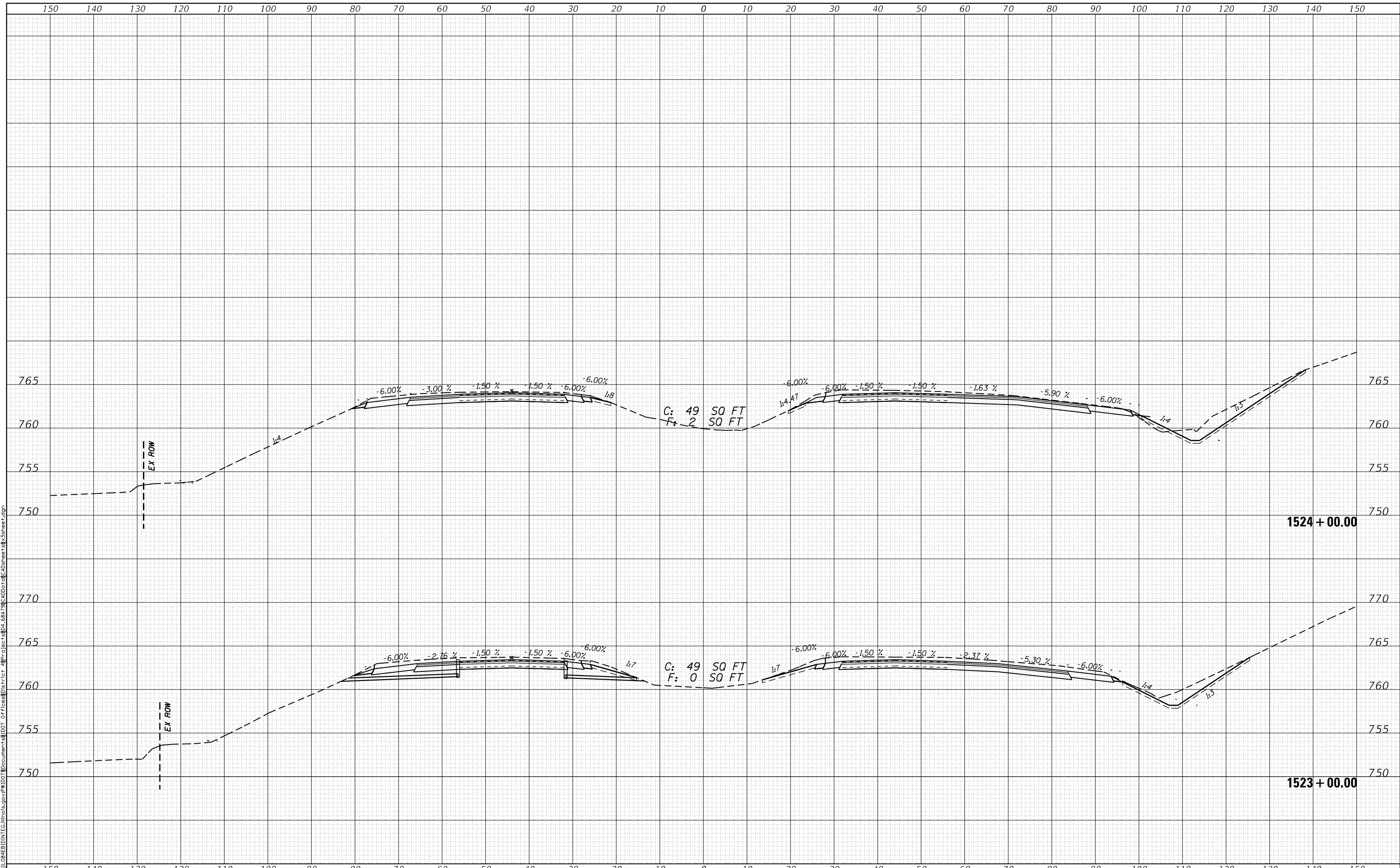
SCALE: SHEET OF SHEETS STA. 1520+00.00 TO STA. 1522+00.00

F.A.I. RTÉ.	SECTION	COUNTY	TOTAL SHEETS	SHEET NO.
74	(X3-16, 17; 90-151RS-5; 67-171RS-4)	TAZEWELL / WOODFORD / MCKEAN	504	477
FAP 702	CONTRACT NO. 68A79			
(IL 117)	ILLINOIS FED. AID PROJECT			

DATE	
BY	
FINAL SURVEY	SURVEYED
NOTE BOOK	PLOTTED
NO.	AREAS CHECKED

DATE	
BY	
ORIGINAL SURVEY	SURVEYED
NOTE BOOK	PLOTTED
NO.	AREAS CHECKED

MODEL: Default
 FILE NAME: p:\1084EB\BIN\TEC\Illinois.gov\PWD\DOT\Documents\DOT - Office\DOT - CAD\DOT\CAD\Drawings\1523\1523sheet.s8.ssheet.dgn



USER NAME = jacobsmr	DESIGNED -	REVISED -
	DRAWN -	REVISED -
PLOT SCALE = 20.0000' / in.	CHECKED -	REVISED -
PLOT DATE = 4/16/2018	DATE -	REVISED -

STATE OF ILLINOIS
 DEPARTMENT OF TRANSPORTATION

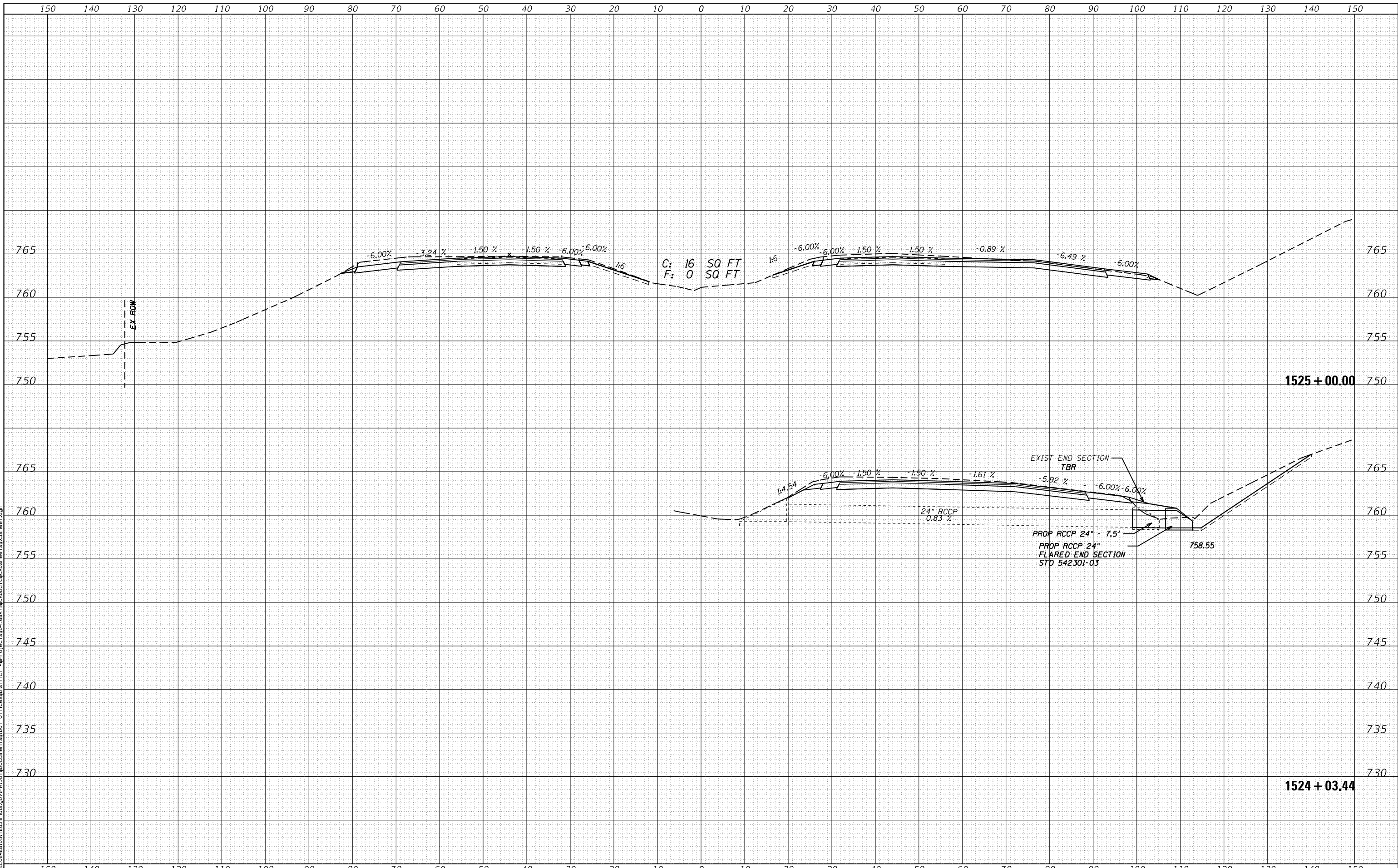
CROSS SECTIONS	
SCALE:	SHEET OF SHEETS
STA. 1523+00.00 TO STA. 1524+00.00	

F.A.I. RTE.	SECTION	COUNTY	TOTAL SHEETS	SHEET NO.
74	(X3-16, 17; 90-15)RS-5; (57-17)RS-4	TAZEWELL / WOODFORD / MCKEAN	504	478
FAP 702	CONTRACT NO. 68A79			
(IL 117)	ILLINOIS FED. AID PROJECT			

BY	DATE

BY	DATE

MODEL: Default
FILE NAME: P:\1084EB\BIN\TEC\Illinois.gov\PIW\DOT\Documents\1524+03\1524+03\AD\Dot\CS\1524+03\1524+03.ssheet.dgn



USER NAME = jacobsmr	DESIGNED -	REVISD -
	DRAWN -	REVISD -
PLOT SCALE = 20.0000' / in.	CHECKED -	REVISD -
PLOT DATE = 4/16/2018	DATE -	REVISD -

STATE OF ILLINOIS
DEPARTMENT OF TRANSPORTATION

CROSS SECTIONS

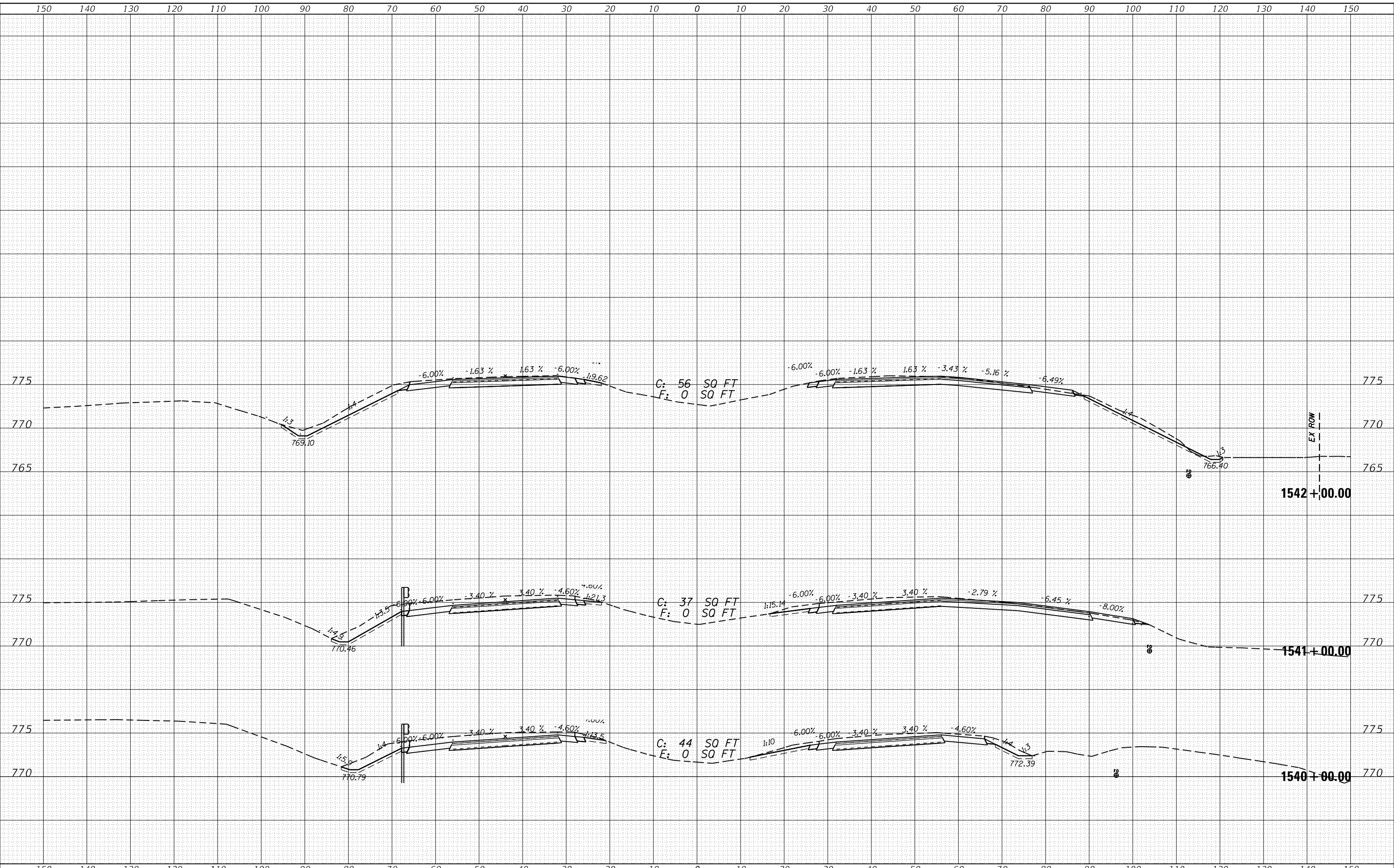
SCALE: SHEET OF SHEETS STA. 1524+03.44 TO STA. 1525+00.00

F.A.I. RTE. 74	SECTION (X3-16, 17; 90-151RS-5; 67-171RS-4)	COUNTY TAZEWELL/WOODFORD/DEKALB	TOTAL SHEETS 504	SHEET NO. 479
FAP 702 (IL 117)	CONTRACT NO. 68A79			

DATE	
BY	
FINAL SURVEY	SURVEYED
NOTE BOOK	PLOTTED
NO.	TEMPLATE
	AREAS CHECKED

DATE	
BY	
ORIGINAL SURVEY	SURVEYED
NOTE BOOK	PLOTTED
NO.	TEMPLATE
	AREAS CHECKED

MODEL: Default
 FILE NAME: p:\10848\BIN\TEC\Illinois.gov\PI\1010\Documents\10101 - OF\cross\117.ctb
 PROJECT: 14_68179\AD\Doc\10848\cross\117.ctb
 USER: jacobsmr



USER NAME = jacobsmr	DESIGNED -	REVISIED -
	DRAWN -	REVISIED -
PLOT SCALE = 20.0000' / in.	CHECKED -	REVISIED -
PLOT DATE = 4/16/2018	DATE -	REVISIED -

STATE OF ILLINOIS
 DEPARTMENT OF TRANSPORTATION

CROSS SECTIONS

SCALE: SHEET OF SHEETS STA. 1540+00.00 TO STA. 1542+00.00

F.A.I. RTE. 74	SECTION (X3-16, 17; 90-15)RS-5; (57-17)RS-4	COUNTY TAZEWELL / WOODFORD / WELLS	TOTAL SHEETS 504	SHEET NO. 485
FAP 702 (IL 117)	CONTRACT NO. 68A79			
ILLINOIS FED. AID PROJECT				

