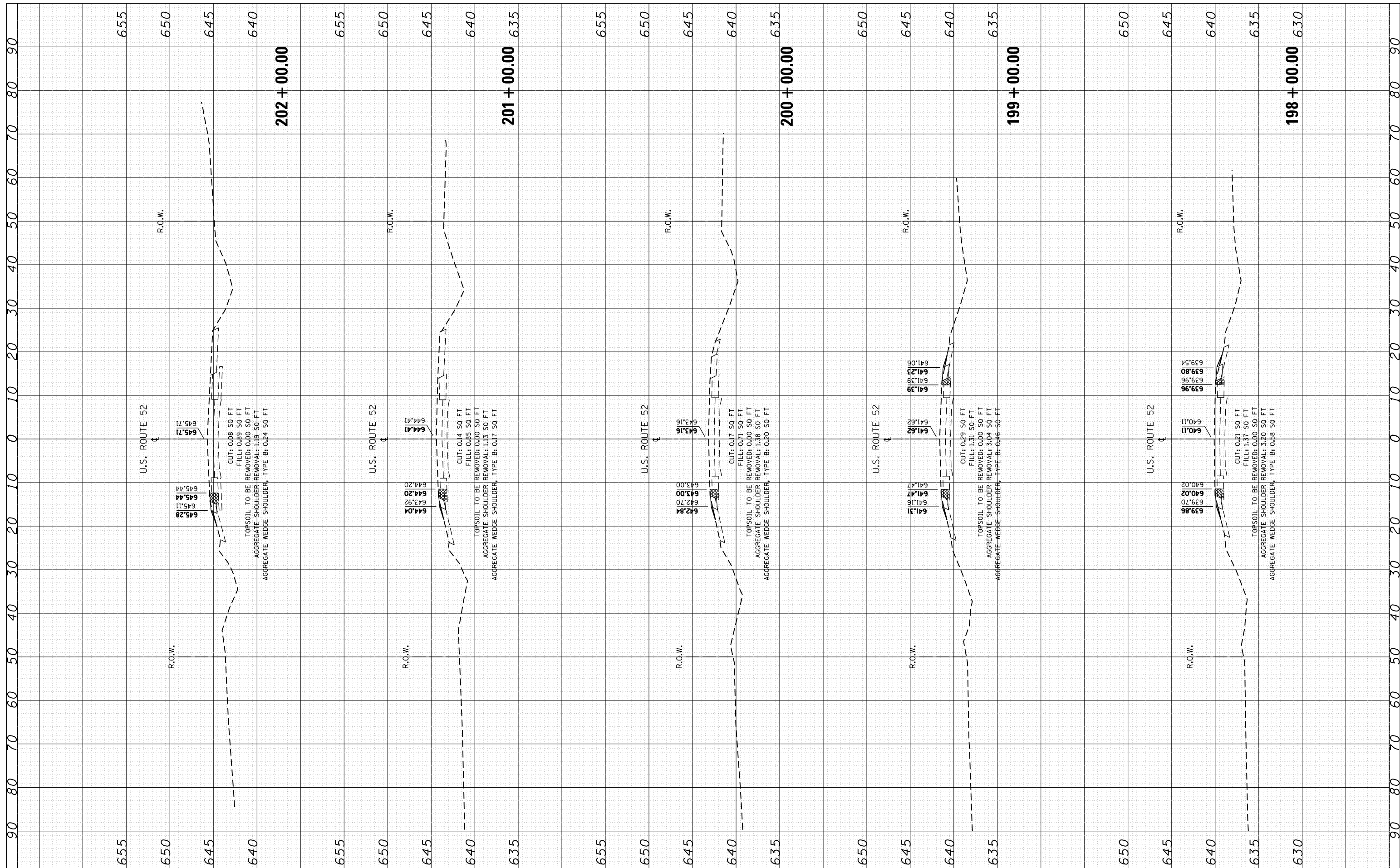


FINAL SURVEY NO.	SURVEYED PLOTTED AREAS CHECKED	BY	DATE

ORIGINAL SURVEY NO.	SURVEYED PLOTTED AREAS CHECKED	BY	DATE



FILE NAME =
 USER NAME = Bilgromiso
 DESIGNED - RWB
 CHECKED -
 DATE - 6/20/2017

DESIGNED - RWB
 CHECKED -
 DATE - 6/20/2017

REVISED -
 REVISED -
 REVISED -

**STATE OF ILLINOIS
 DEPARTMENT OF TRANSPORTATION**

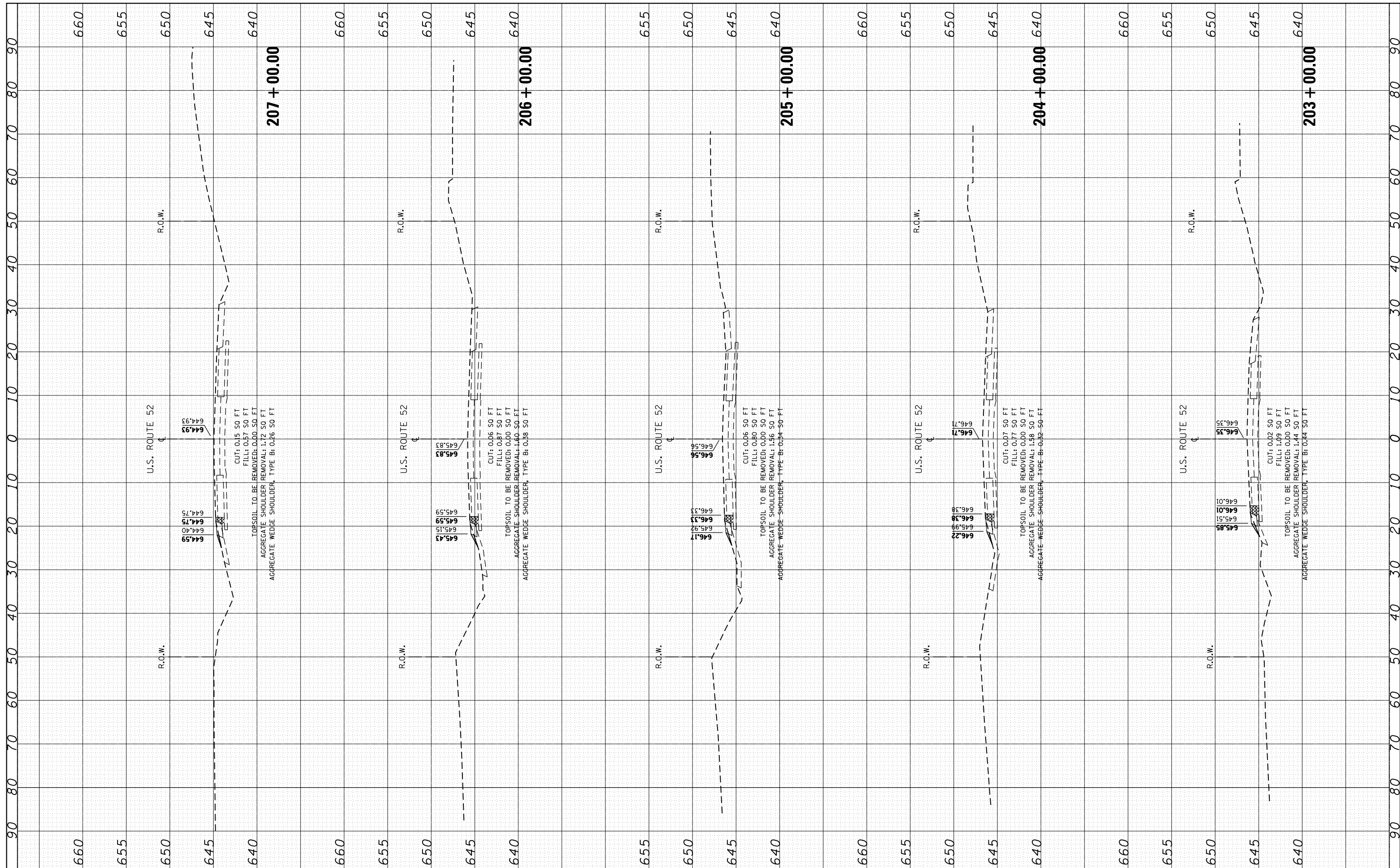
**US 52 FROM SPENCER ROAD TO US 45
 CROSS SECTIONS**

SCALE: SHEET 21 OF 76 SHEETS STA. 198+00 TO STA. 202+00

F.A.P. RTE. 852	SECTION 2015-0661	COUNTY WILL	TOTAL SHEETS 156	SHEET NO. 101
CONTRACT NO. 62B45				
ILLINOIS FED. AID PROJECT				

FINAL SURVEY NO.	SURVEYED PLOTTED TEMPLATE AREAS CHECKED	BY	DATE

ORIGINAL SURVEY NO.	SURVEYED PLOTTED TEMPLATE AREAS CHECKED	BY	DATE



FILE NAME =	USER NAME = Bilgromiso	DESIGNED - RWB	REVISED -
Default	DOT Offices\District 1\Projects\D104516\CADD\Drawings\D104516\RWB-xssht_NorthUS52.dwg	CHECKED -	REVISED -
	PLOT SCALE = 20.0000' / in.	DATE - 6/20/2017	REVISED -
	PLOT DATE = 12/13/2017		

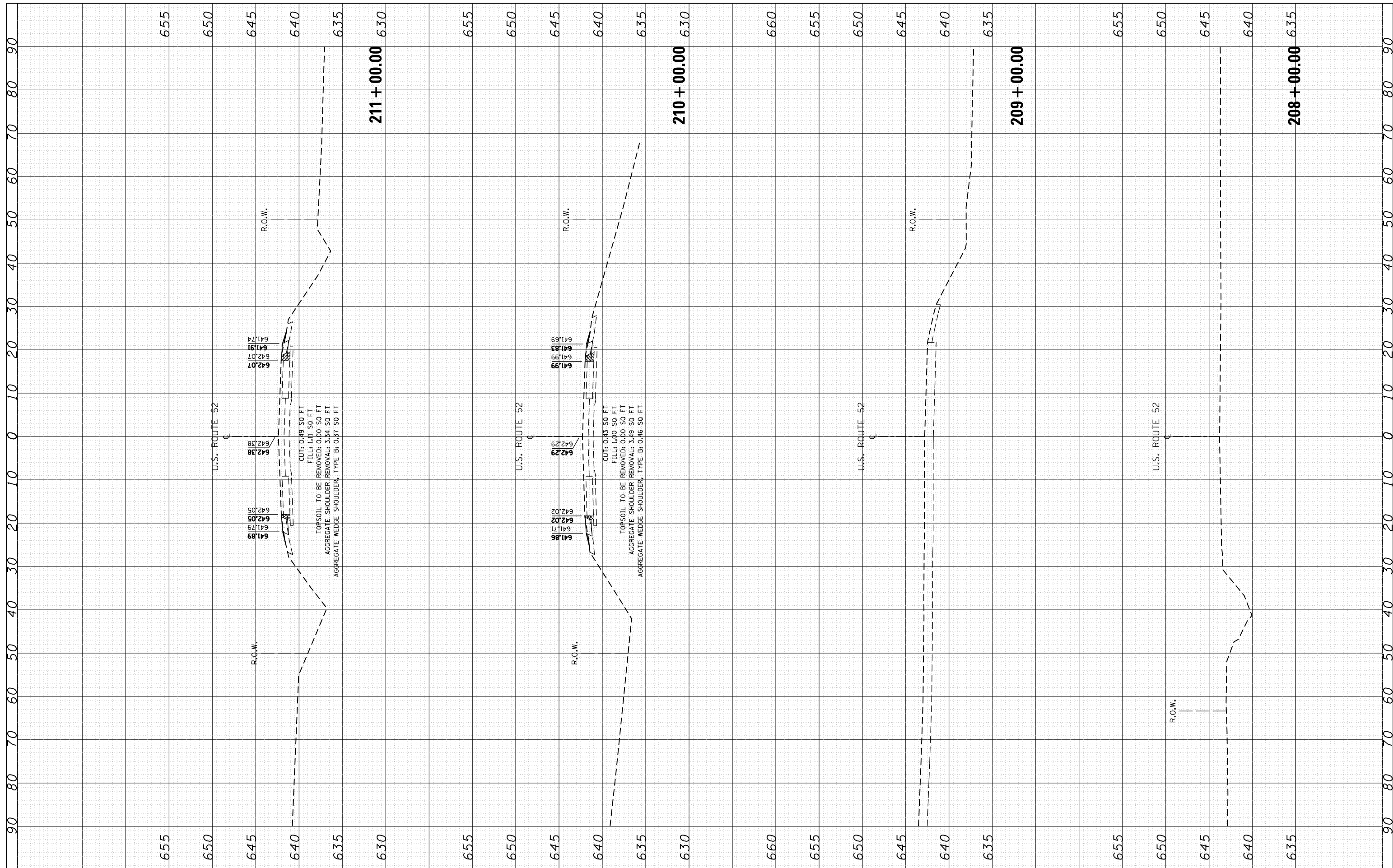
**STATE OF ILLINOIS
DEPARTMENT OF TRANSPORTATION**

US 52 FROM SPENCER ROAD TO US 45 CROSS SECTIONS			
SCALE:	SHEET 22	OF 76 SHEETS	STA. 203+00 TO STA. 207+00

F.A.P. RTE. 852	SECTION 2015-0661	COUNTY WILL	TOTAL SHEETS 156	SHEET NO. 102
CONTRACT NO. 62B45				
ILLINOIS FED. AID PROJECT				

FINAL SURVEY	SURVEYED	BY	DATE
NOTE BOOK	PLOTTED		
AREAS CHECKED	TEMPLATE		
NO.	AREAS CHECKED		

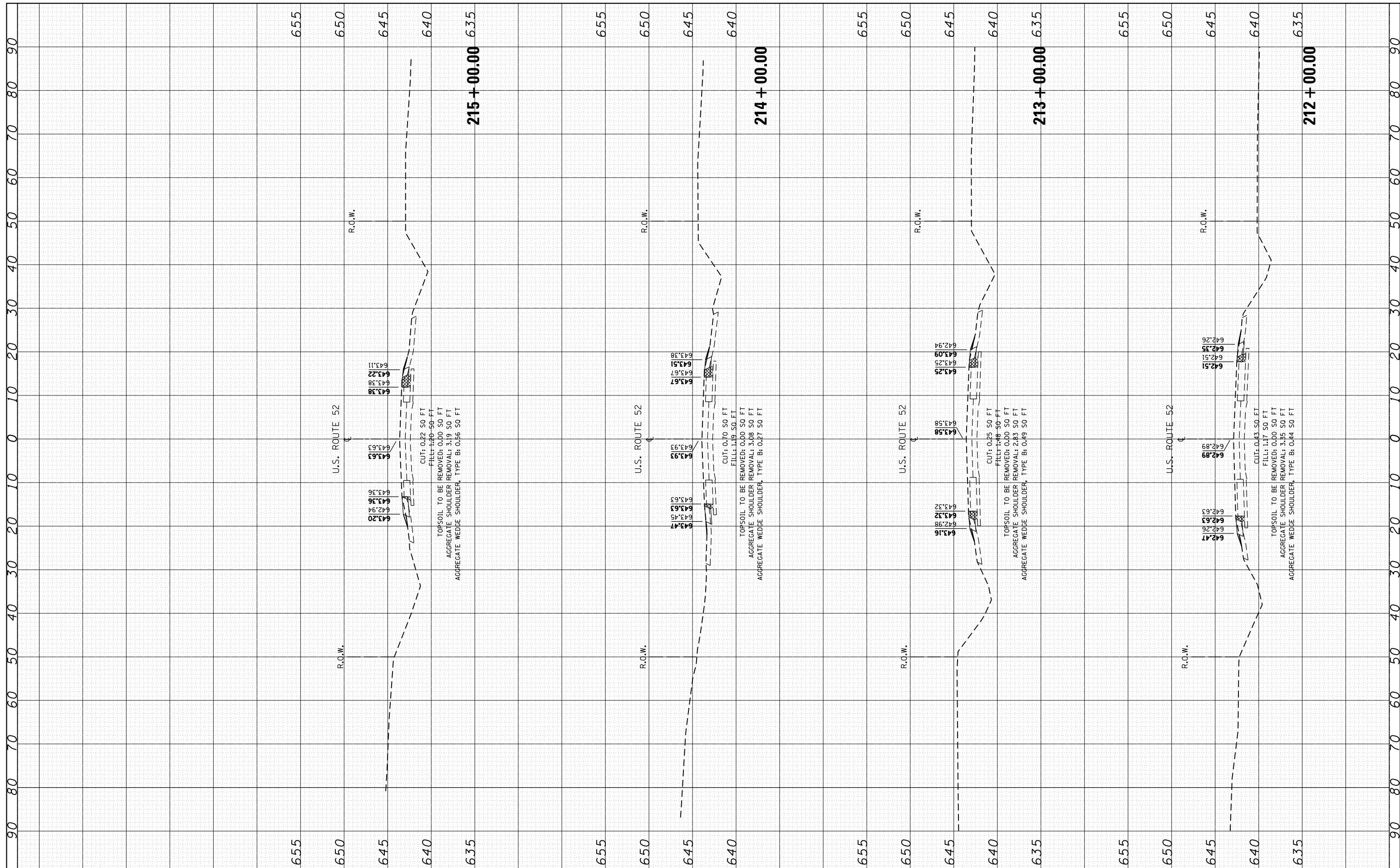
ORIGINAL SURVEY	SURVEYED	BY	DATE
NOTE BOOK	PLOTTED		
AREAS CHECKED	TEMPLATE		
NO.	AREAS CHECKED		



FILE NAME =	USER NAME = Bilgromiso	DESIGNED - RWB	REVISED -	STATE OF ILLINOIS DEPARTMENT OF TRANSPORTATION	US 52 FROM SPENCER ROAD TO US 45 CROSS SECTIONS			F.A.P. RTE. 852	SECTION 2015-0661	COUNTY WILL	TOTAL SHEETS 156	SHEET NO. 103	
		CHECKED -	REVISED -		SCALE:	SHEET 23	OF 76 SHEETS	STA. 208+00	TO STA. 211+00	CONTRACT NO. 62B45			
		DATE - 6/20/2017	REVISED -		ILLINOIS FED. AID PROJECT								

FINAL SURVEY NO.	SURVEYED PLOTTED TEMPLATE AREAS CHECKED	BY	DATE

ORIGINAL SURVEY NO.	SURVEYED PLOTTED TEMPLATE AREAS CHECKED	BY	DATE



FILE NAME =	USER NAME = Bilgromiso	DESIGNED - RWB	REVISED -
\\IL084EBIDINTEG\Illinois.gov\PIDOT\Documents\DOT Offices\District 1\Projects\0104516\CAD\Drawings\0104516\RWB-xssht_NorthUS52.dwg		CHECKED -	REVISED -
Default	PLOT DATE = 12/13/2017	DATE - 6/20/2017	REVISED -

**STATE OF ILLINOIS
DEPARTMENT OF TRANSPORTATION**

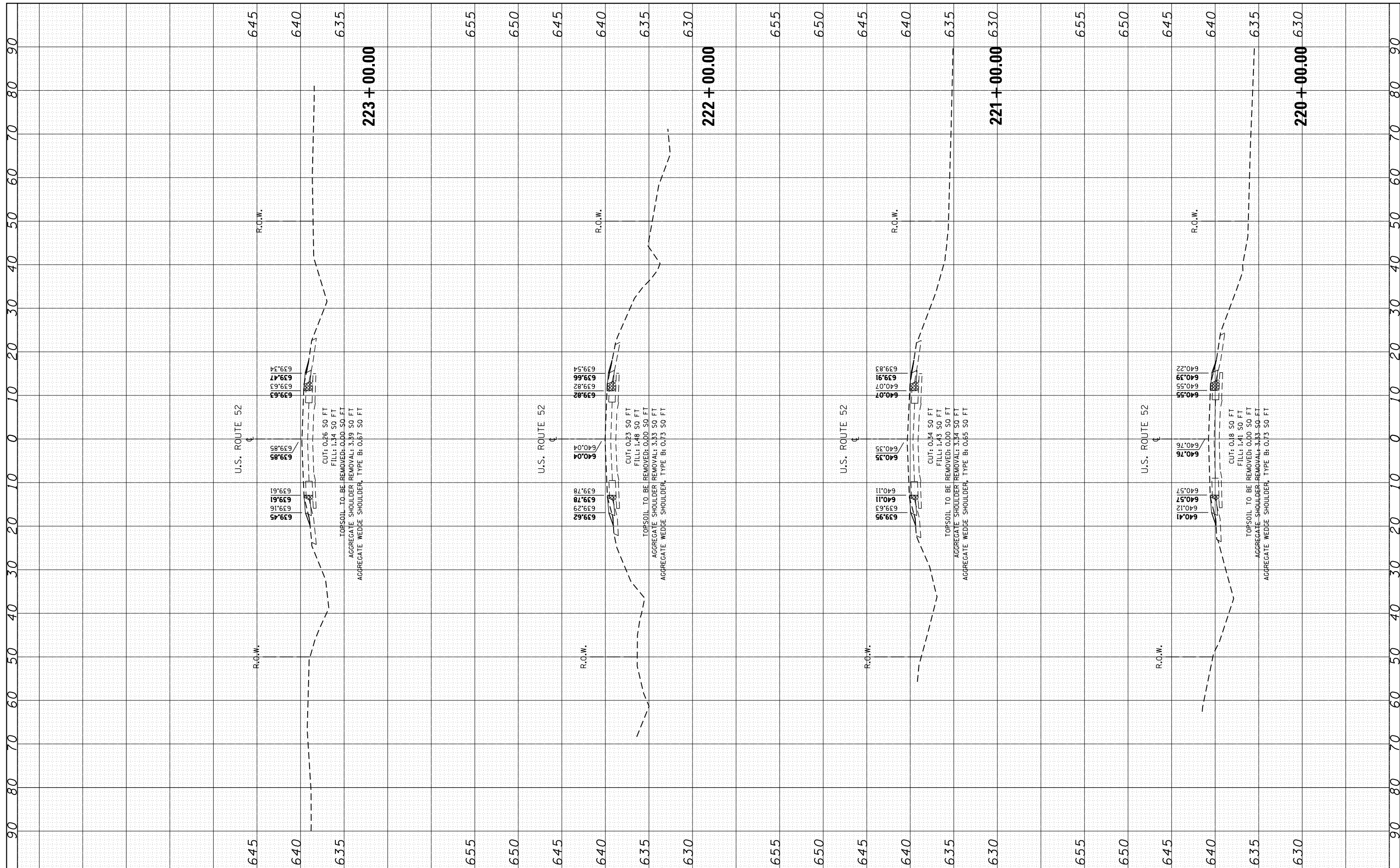
**US 52 FROM SPENCER ROAD TO US 45
CROSS SECTIONS**

SCALE: SHEET 24 OF 76 SHEETS STA. 212+00 TO STA. 215+00

F.A.P. RTE. 852	SECTION 2015-0661	COUNTY WILL	TOTAL SHEETS 156	SHEET NO. 104
CONTRACT NO. 62B45			ILLINOIS FED. AID PROJECT	

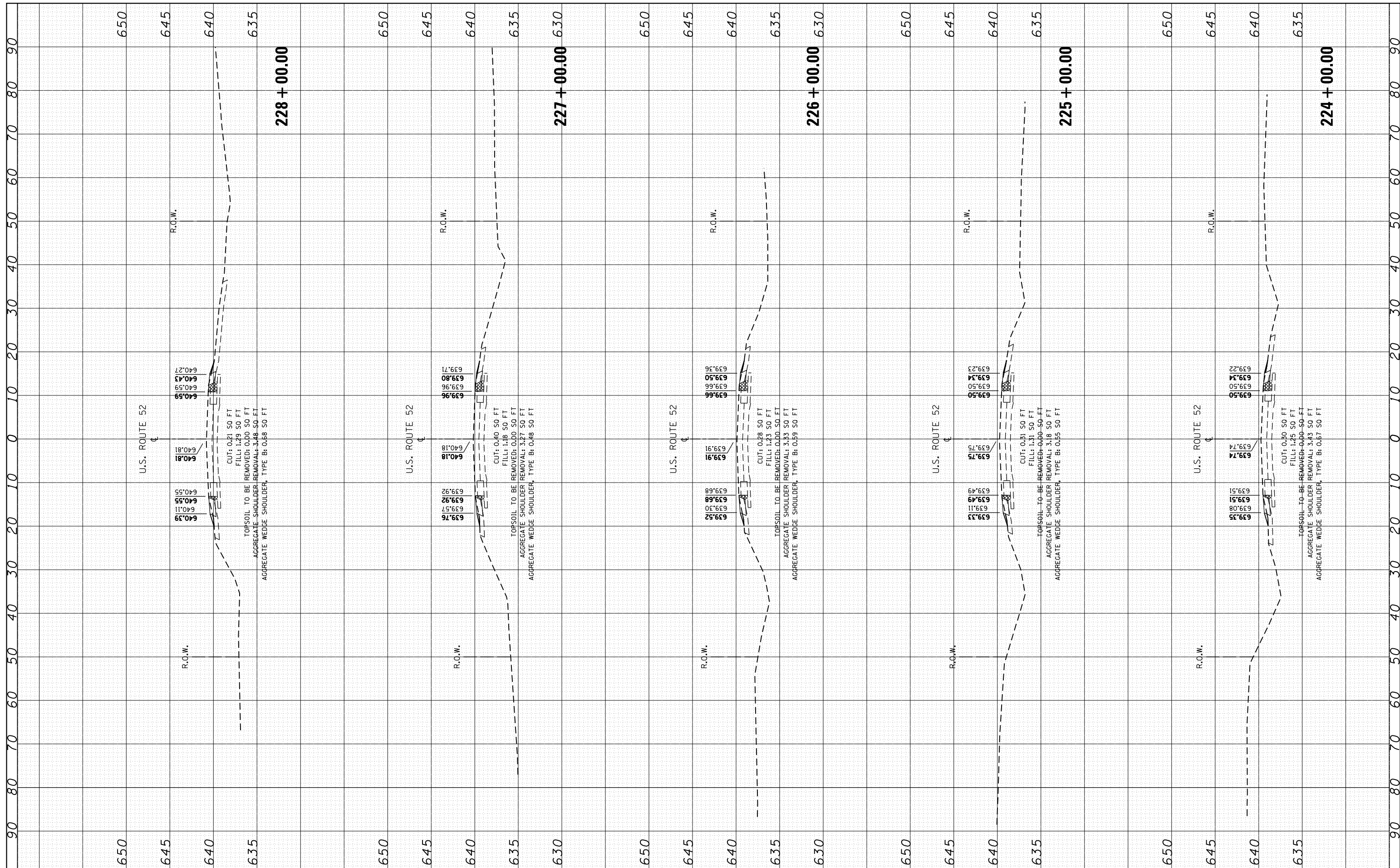
FINAL SURVEY NO.	SURVEYED PLOTTED	BY	DATE
NOTE BOOK NO.	TEMPLATE AREAS CHECKED		

ORIGINAL SURVEY NO.	SURVEYED PLOTTED	BY	DATE
NOTE BOOK NO.	TEMPLATE AREAS CHECKED		



FINAL SURVEY NO.	SURVEYED PLOTTED AREAS CHECKED	BY	DATE

ORIGINAL SURVEY NO.	SURVEYED PLOTTED AREAS CHECKED	BY	DATE



FILE NAME =
 USER NAME = Bilgornisa
 PLOT SCALE = 20.0000' / in.
 PLOT DATE = 12/13/2017

DESIGNED - RWB
 CHECKED -
 DATE - 6/20/2017

REVISED -
 REVISED -
 REVISED -

**STATE OF ILLINOIS
 DEPARTMENT OF TRANSPORTATION**

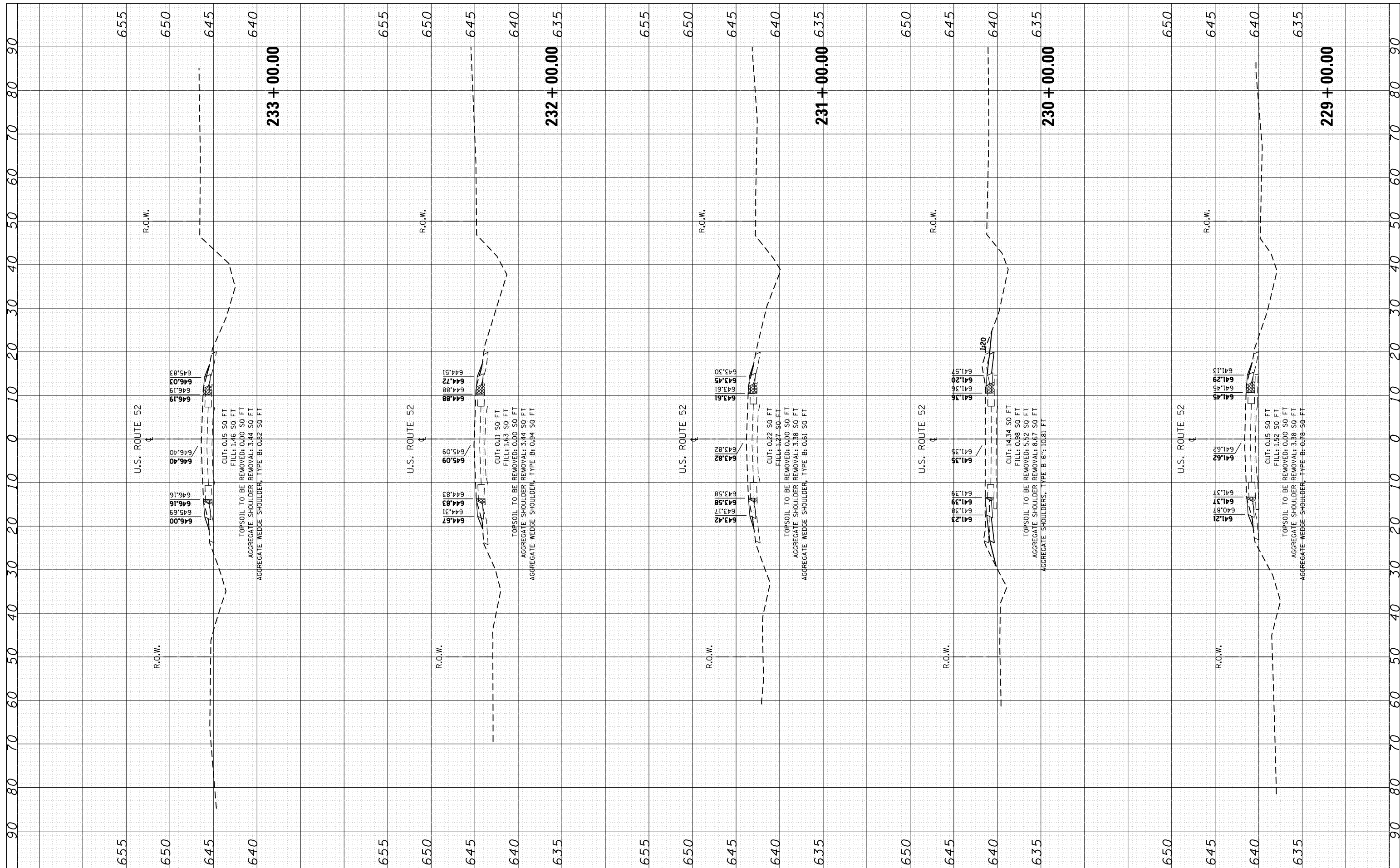
**US 52 FROM SPENCER ROAD TO US 45
 CROSS SECTIONS**

SCALE: SHEET 27 OF 76 SHEETS STA. 224+00 TO STA. 228+00

F.A.P. RTE. 852	SECTION 2015-0661	COUNTY WILL	TOTAL SHEETS 156	SHEET NO. 107
CONTRACT NO. 62B45				
ILLINOIS FED. AID PROJECT				

FINAL SURVEY NO.	SURVEYED PLOTTED TEMPLATE AREAS CHECKED	BY	DATE

ORIGINAL SURVEY NO.	SURVEYED PLOTTED TEMPLATE AREAS CHECKED	BY	DATE



FILE NAME =
 USER NAME = Bilgromiso
 PLOT SCALE = 20.0000' / in.
 PLOT DATE = 12/13/2017

DESIGNED -	RWB	REVISED -	-
CHECKED -	-	REVISED -	-
DATE -	6/20/2017	REVISED -	-

**STATE OF ILLINOIS
DEPARTMENT OF TRANSPORTATION**

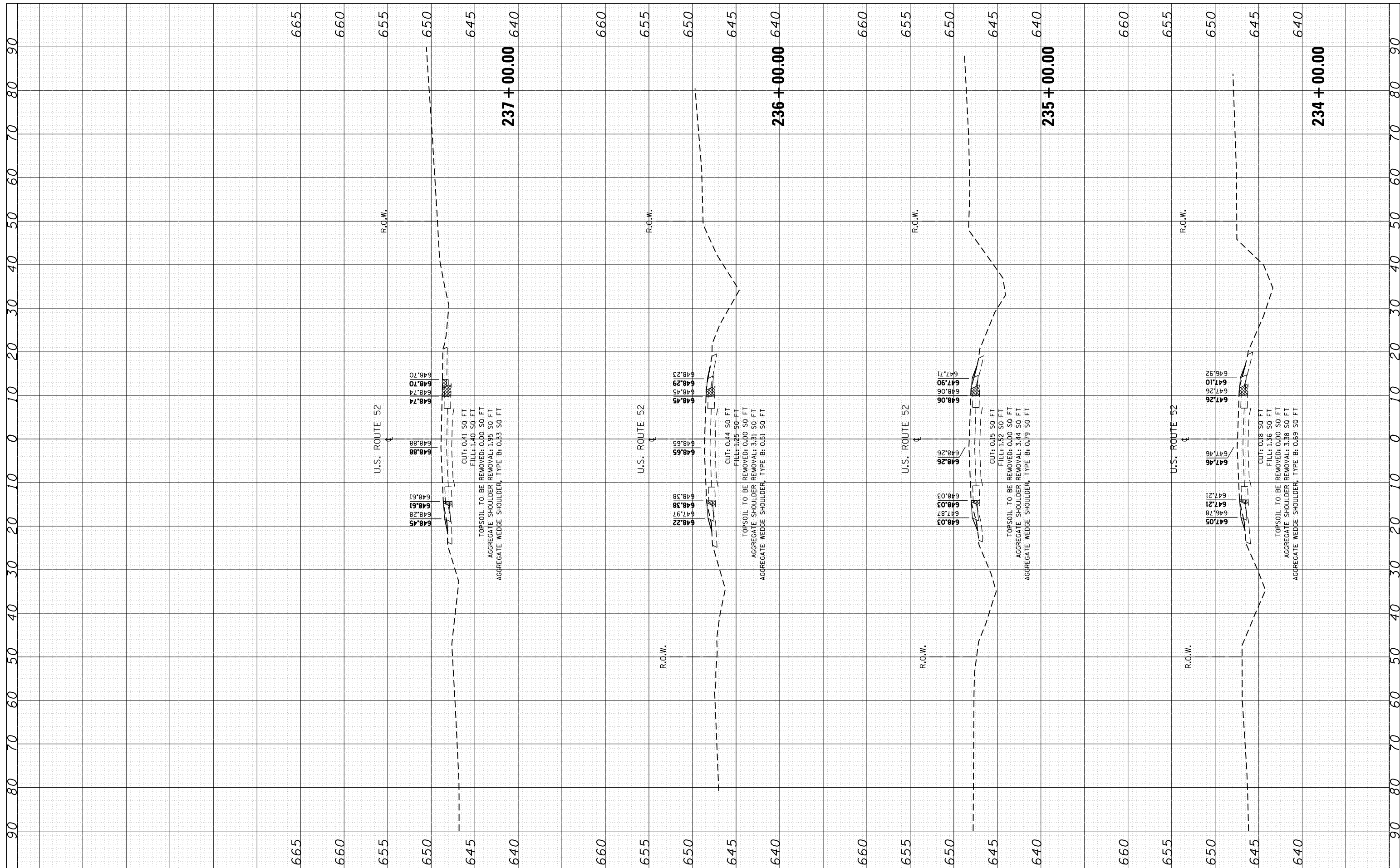
**US 52 FROM SPENCER ROAD TO US 45
CROSS SECTIONS**

SCALE: SHEET 28 OF 76 SHEETS STA. 229+00 TO STA. 233+00

F.A.P. RTE.	SECTION	COUNTY	TOTAL SHEETS	SHEET NO.
852	2015-0661	WILL	156	108
CONTRACT NO. 62B45				
ILLINOIS FED. AID PROJECT				

FINAL SURVEY NO.	SURVEYED PLOTTED AREAS CHECKED	BY	DATE

ORIGINAL SURVEY NO.	SURVEYED PLOTTED AREAS CHECKED	BY	DATE



FILE NAME =
 USER NAME = Bilgromiso
 PLOT SCALE = 20.0000' / in.
 PLOT DATE = 12/13/2017

DESIGNED - RWB
 CHECKED -
 DATE - 6/20/2017

REVISED -
 REVISED -
 REVISED -

**STATE OF ILLINOIS
 DEPARTMENT OF TRANSPORTATION**

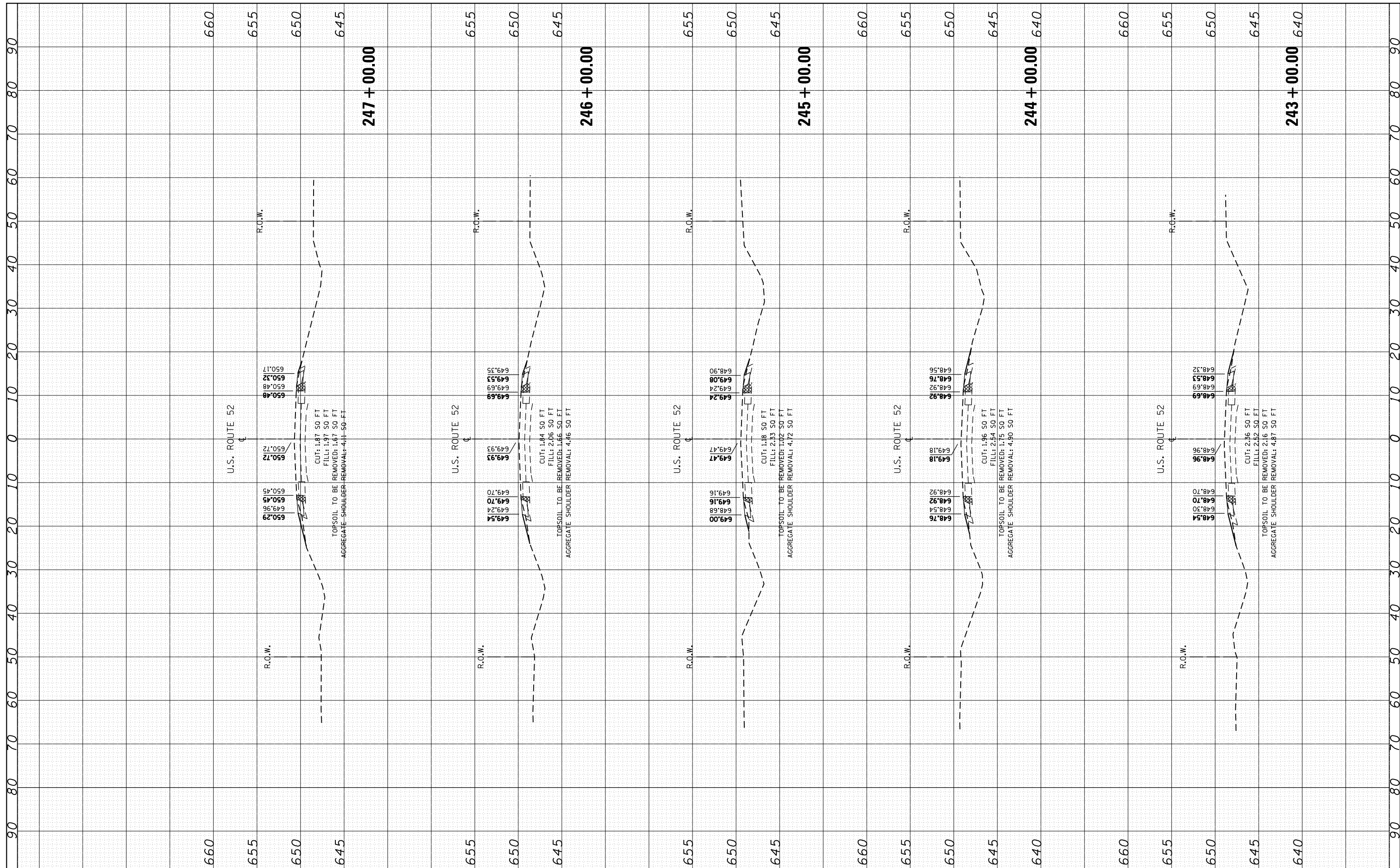
**US 52 FROM SPENCER ROAD TO US 45
 CROSS SECTIONS**

SCALE: SHEET 29 OF 76 SHEETS STA. 234+00 TO STA. 237+00

F.A.P. RTE. 852	SECTION 2015-0661	COUNTY WILL	TOTAL SHEETS 156	SHEET NO. 109
CONTRACT NO. 62B45			ILLINOIS FED. AID PROJECT	

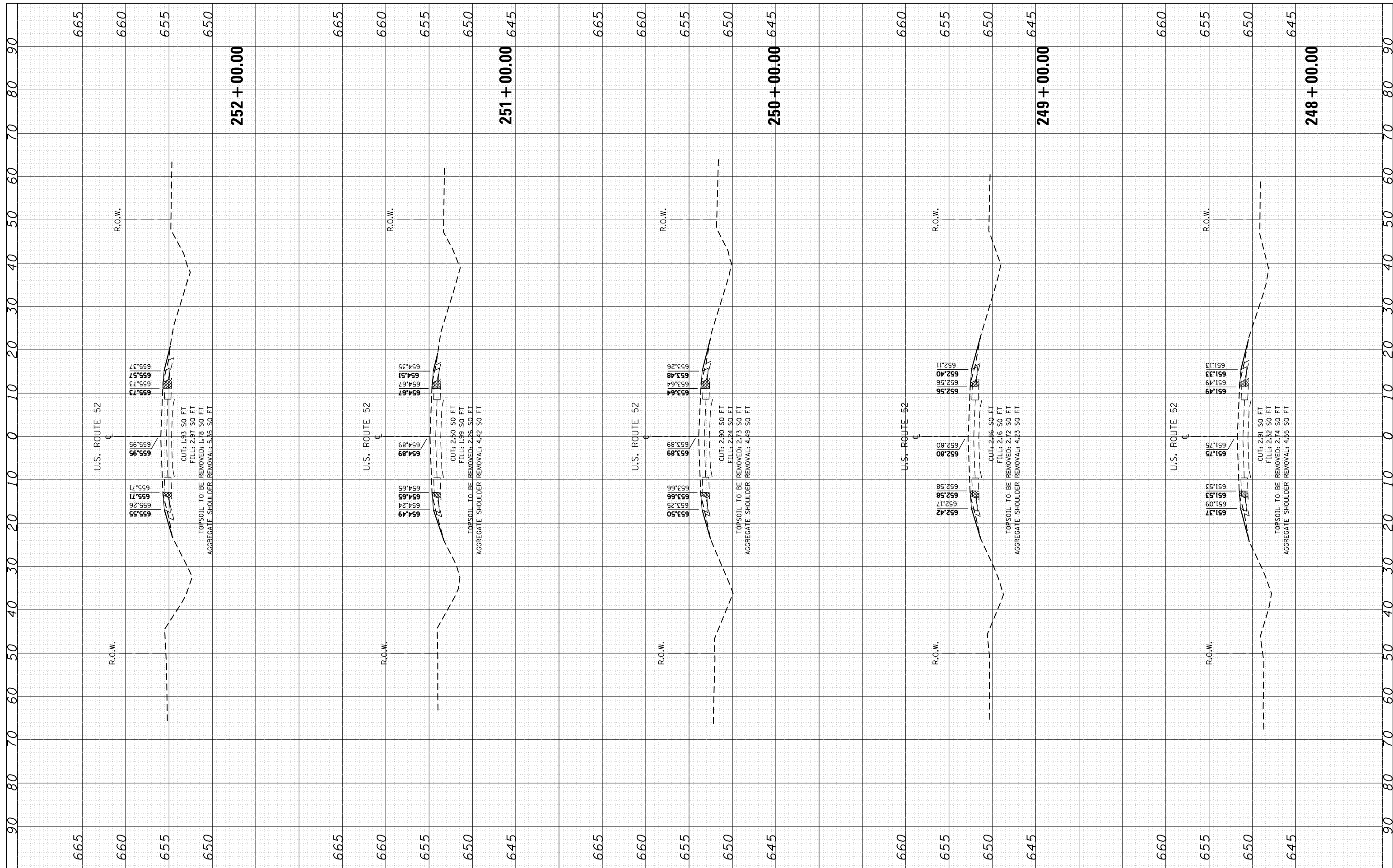
FINAL SURVEY NO.	SURVEYED PLOTTED AREAS CHECKED	BY	DATE

ORIGINAL SURVEY NO.	SURVEYED PLOTTED AREAS CHECKED	BY	DATE



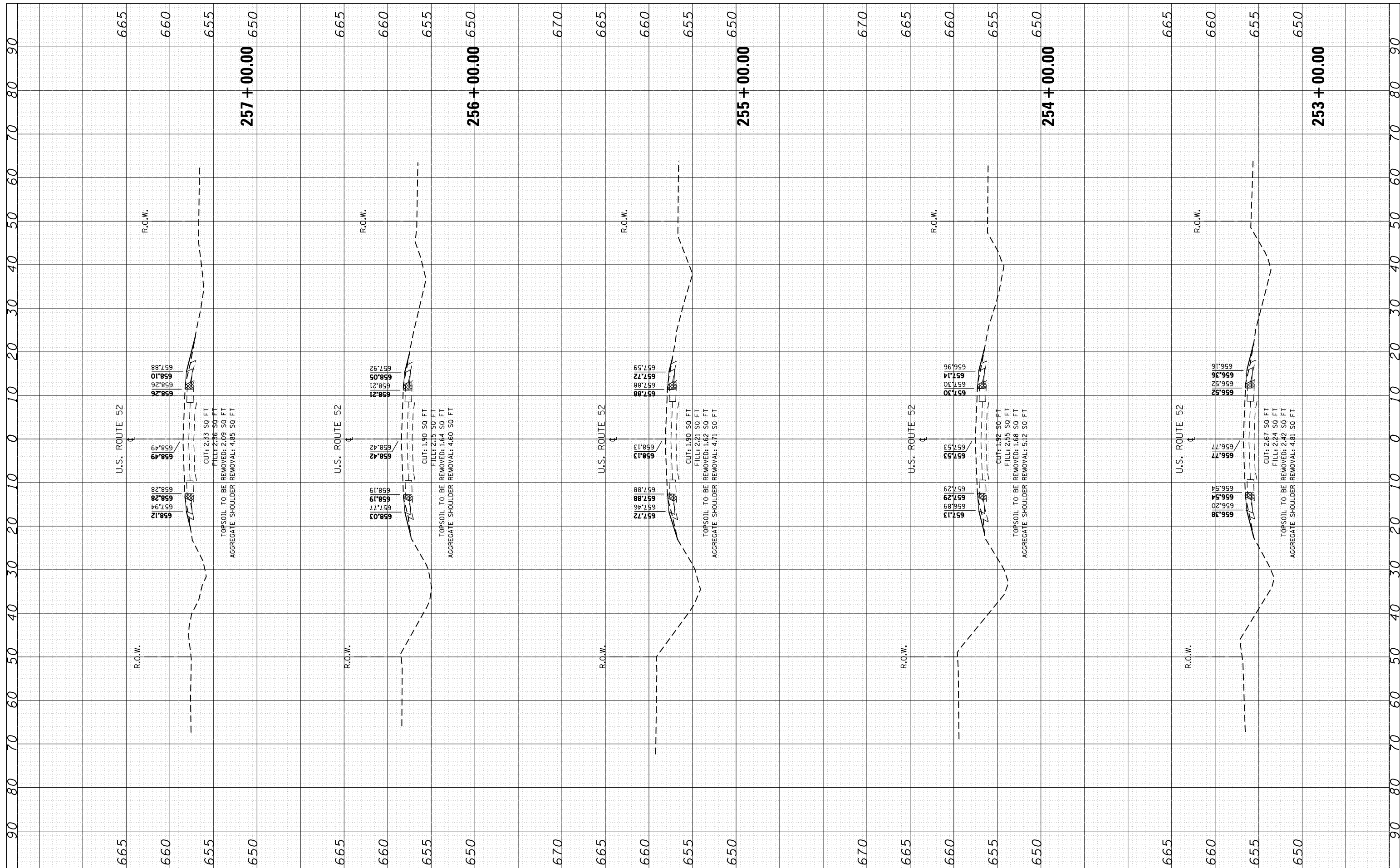
FINAL SURVEY NO.	SURVEYED	BY	DATE
NOTE BOOK	PLOTTED		
AREAS CHECKED	TEMPLATE		
	AREAS CHECKED		

ORIGINAL SURVEY NO.	SURVEYED	BY	DATE
NOTE BOOK	PLOTTED		
AREAS CHECKED	TEMPLATE		
	AREAS CHECKED		



FINAL SURVEY NO.	SURVEYED PLOTTED AREAS CHECKED	BY	DATE

ORIGINAL SURVEY NO.	SURVEYED PLOTTED AREAS CHECKED	BY	DATE



FILE NAME =	USER NAME = Bilgornisa	DESIGNED - RWB	REVISED -
		CHECKED -	REVISED -
		DATE - 6/20/2017	REVISED -

**STATE OF ILLINOIS
DEPARTMENT OF TRANSPORTATION**

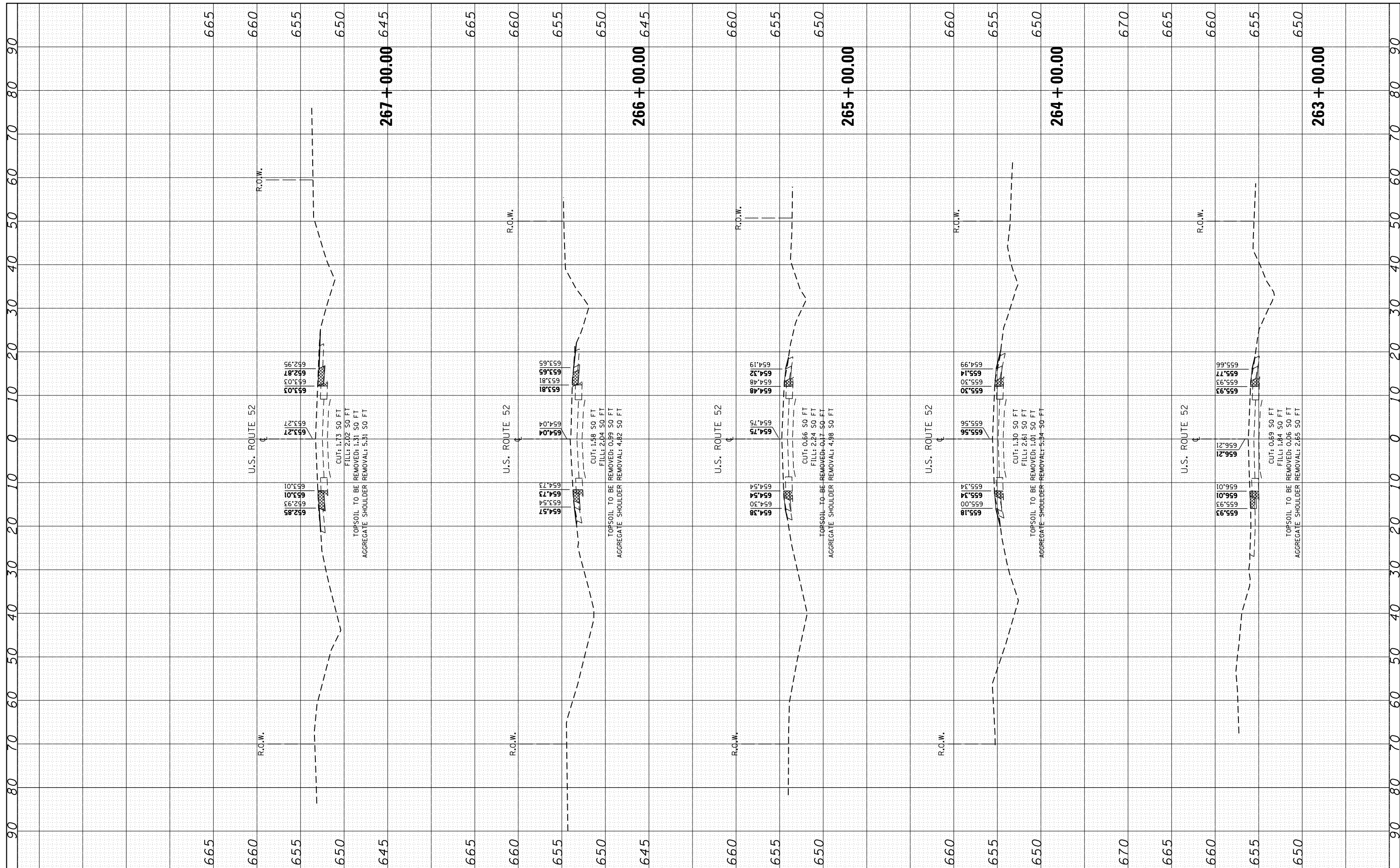
**US 52 FROM SPENCER ROAD TO US 45
CROSS SECTIONS**

SCALE: SHEET 33 OF 76 SHEETS STA. 253+00 TO STA. 257+00

F.A.P. RTE. 852	SECTION 2015-0661	COUNTY WILL	TOTAL SHEETS 156	SHEET NO. 113
CONTRACT NO. 62B45			ILLINOIS FED. AID PROJECT	

FINAL SURVEY NO.	SURVEYED PLOTTED TEMPLATE AREAS CHECKED	BY	DATE

ORIGINAL SURVEY NO.	SURVEYED PLOTTED TEMPLATE AREAS CHECKED	BY	DATE



FILE NAME =
 USER NAME = Bilgramisa
 PLOT SCALE = 20.0000' / in.
 PLOT DATE = 12/13/2017

DESIGNED - RWB
 CHECKED -
 DATE - 6/20/2017

REVISED -
 REVISED -
 REVISED -

**STATE OF ILLINOIS
 DEPARTMENT OF TRANSPORTATION**

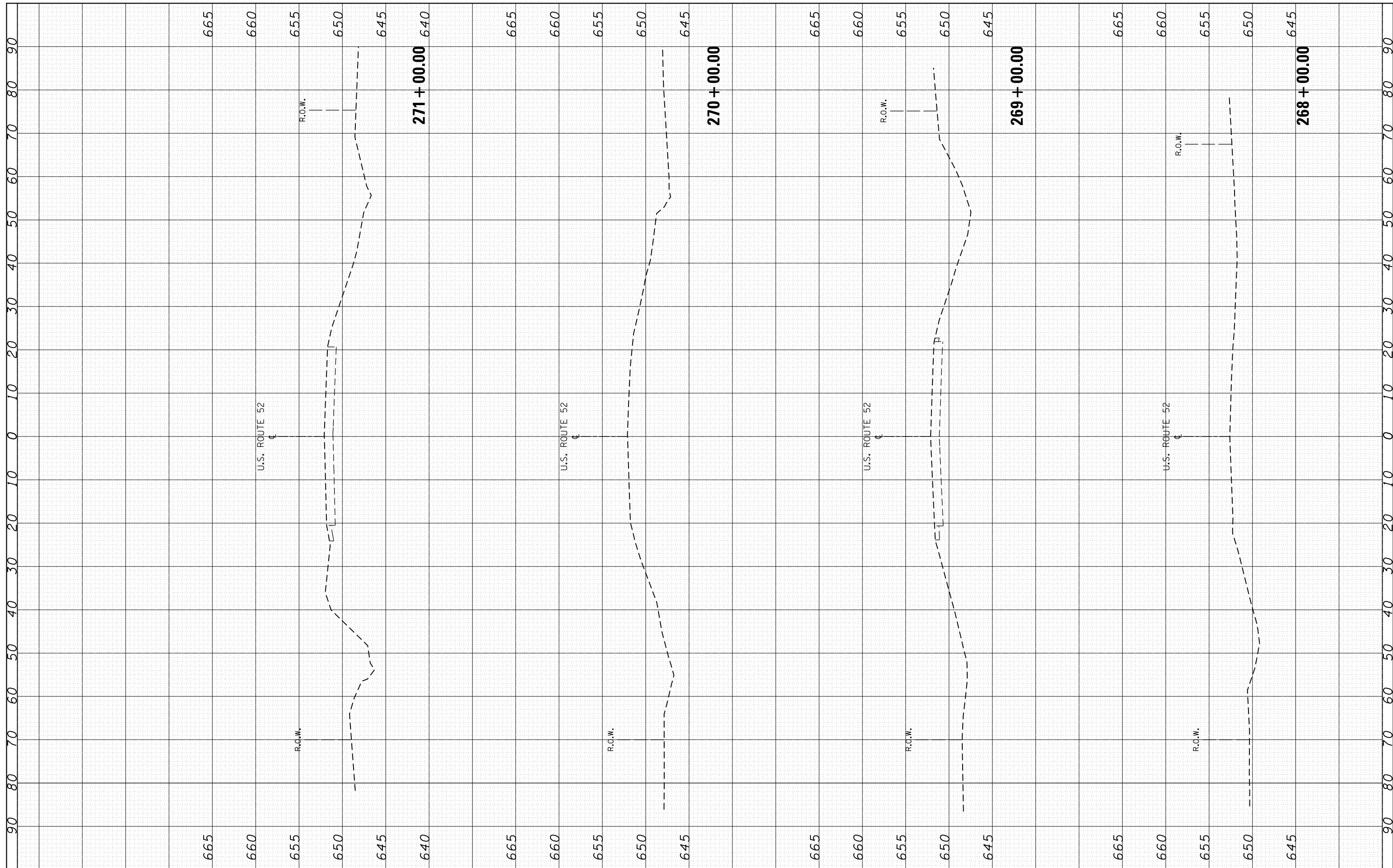
**US 52 FROM SPENCER ROAD TO US 45
 CROSS SECTIONS**

SCALE: SHEET 35 OF 76 SHEETS STA. 263+00 TO STA. 267+00

F.A.P. RTE. 852	SECTION 2015-0661	COUNTY WILL	TOTAL SHEETS 156	SHEET NO. 115
CONTRACT NO. 62B45			ILLINOIS FED. AID PROJECT	

FINAL SURVEY NO.	SURVEYED PLOTTED TEMPLATE AREAS CHECKED	BY	DATE

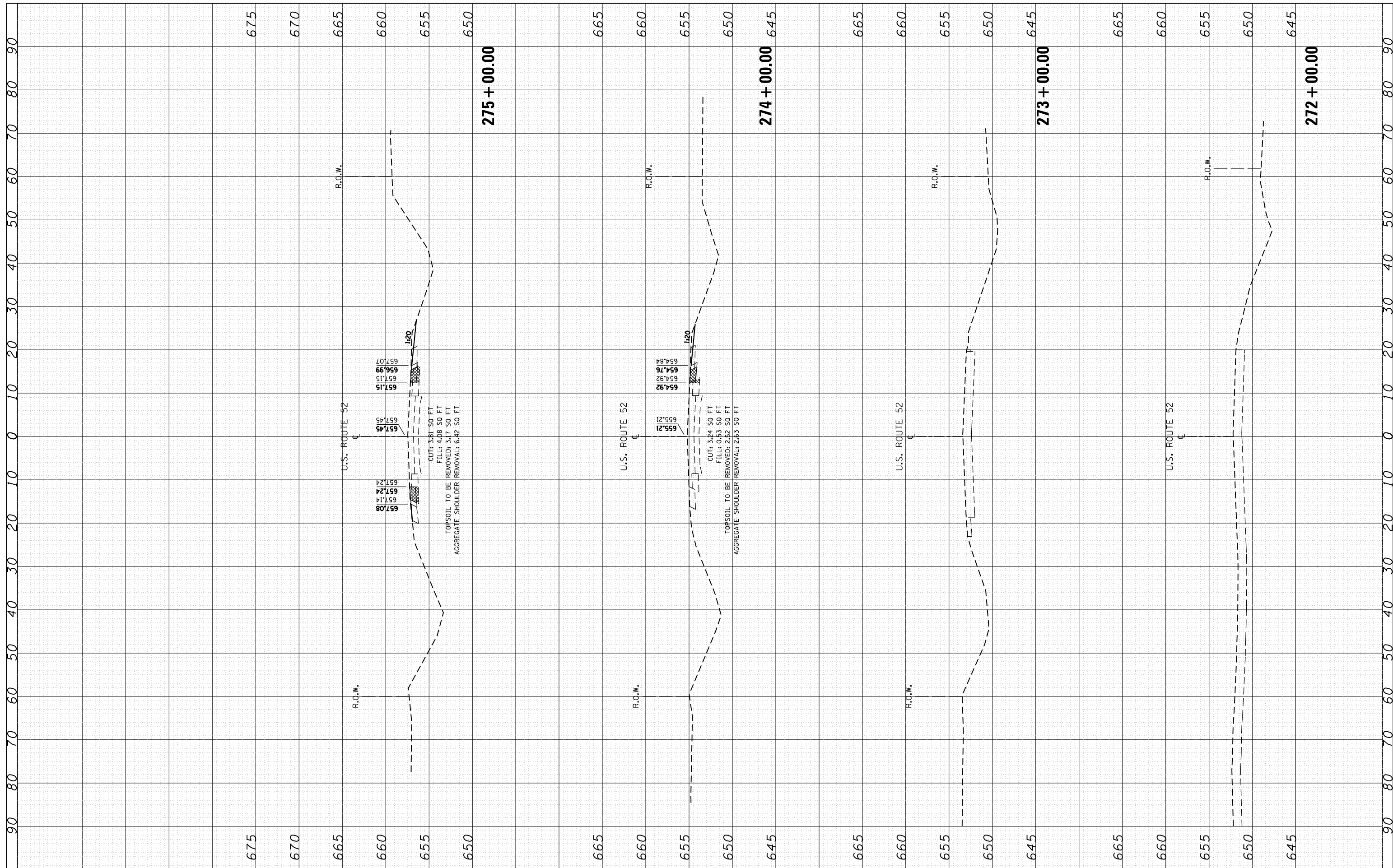
ORIGINAL SURVEY NO.	SURVEYED PLOTTED TEMPLATE AREAS CHECKED	BY	DATE



FILE NAME =	USER NAME = Bilgramisa	DESIGNED - RWB	REVISED -	STATE OF ILLINOIS DEPARTMENT OF TRANSPORTATION	US 52 FROM SPENCER ROAD TO US 45 CROSS SECTIONS			F.A.P. RTE. 852	SECTION 2015-0661	COUNTY WILL	TOTAL SHEETS 156	SHEET NO. 116
Default	Plot Scale = 20.0000' / in.	CHECKED -	REVISED -		SCALE:	SHEET 36	OF 76 SHEETS	STA. 268+00	TO STA. 271+00	CONTRACT NO. 62B45		
	PLOT DATE = 12/13/2017	DATE - 6/20/2017	REVISED -		ILLINOIS FED. AID PROJECT							

FINAL SURVEY NO.	SURVEYED PLOTTED AREAS CHECKED	BY	DATE

ORIGINAL SURVEY NO.	SURVEYED PLOTTED AREAS CHECKED	BY	DATE



FILE NAME =
 USER NAME = Bilgromiso
 PLOT SCALE = 20.0000' / in.
 PLOT DATE = 12/13/2017

DESIGNED - RWB
 CHECKED -
 DATE - 6/20/2017

REVISED -
 REVISED -
 REVISED -

**STATE OF ILLINOIS
 DEPARTMENT OF TRANSPORTATION**

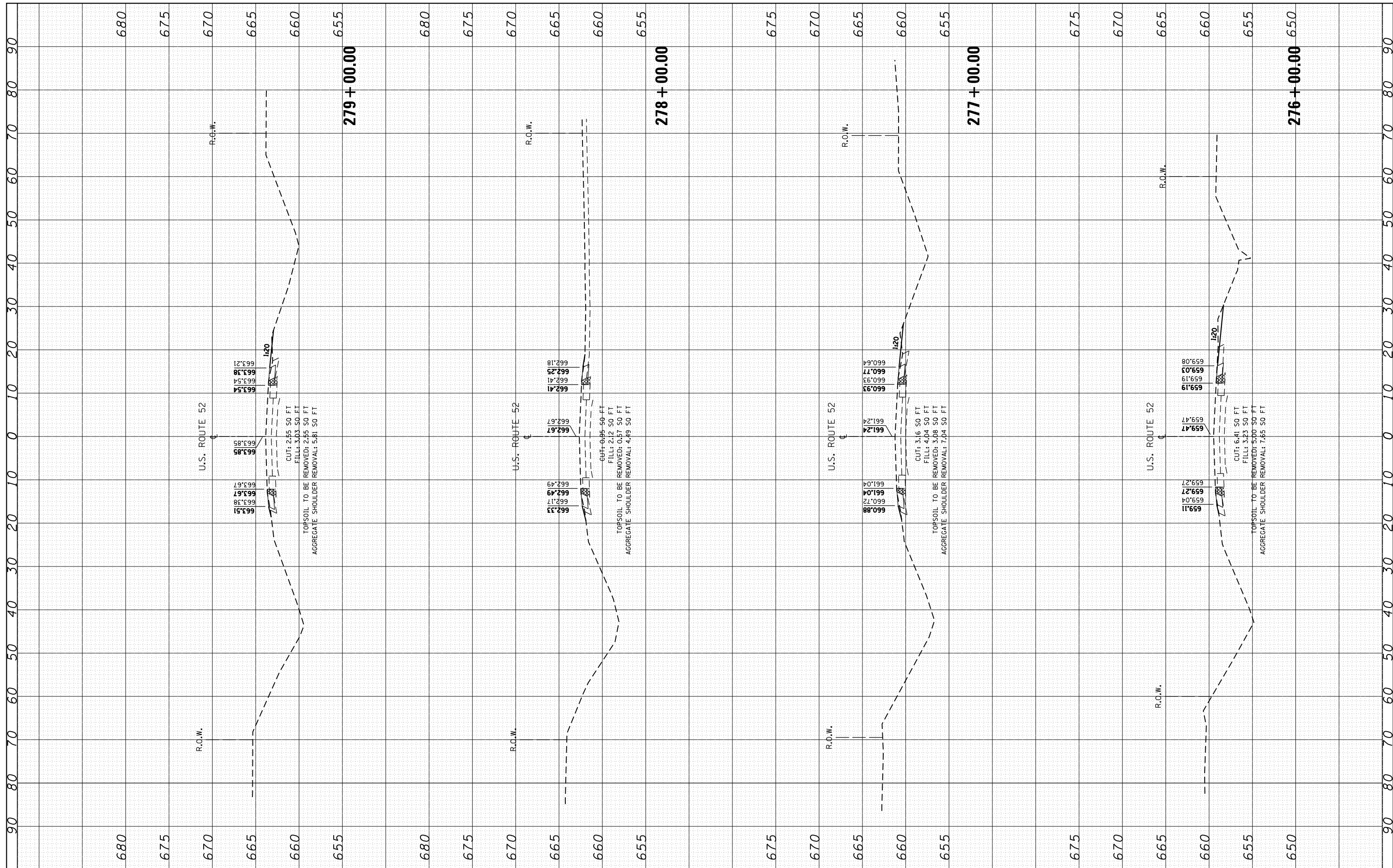
**US 52 FROM SPENCER ROAD TO US 45
 CROSS SECTIONS**

SCALE: SHEET 37 OF 76 SHEETS STA. 272+00 TO STA. 275+00

F.A.P. RTE. 852	SECTION 2015-0661	COUNTY WILL	TOTAL SHEETS 156	SHEET NO. 117
CONTRACT NO. 62B45			ILLINOIS FED. AID PROJECT	

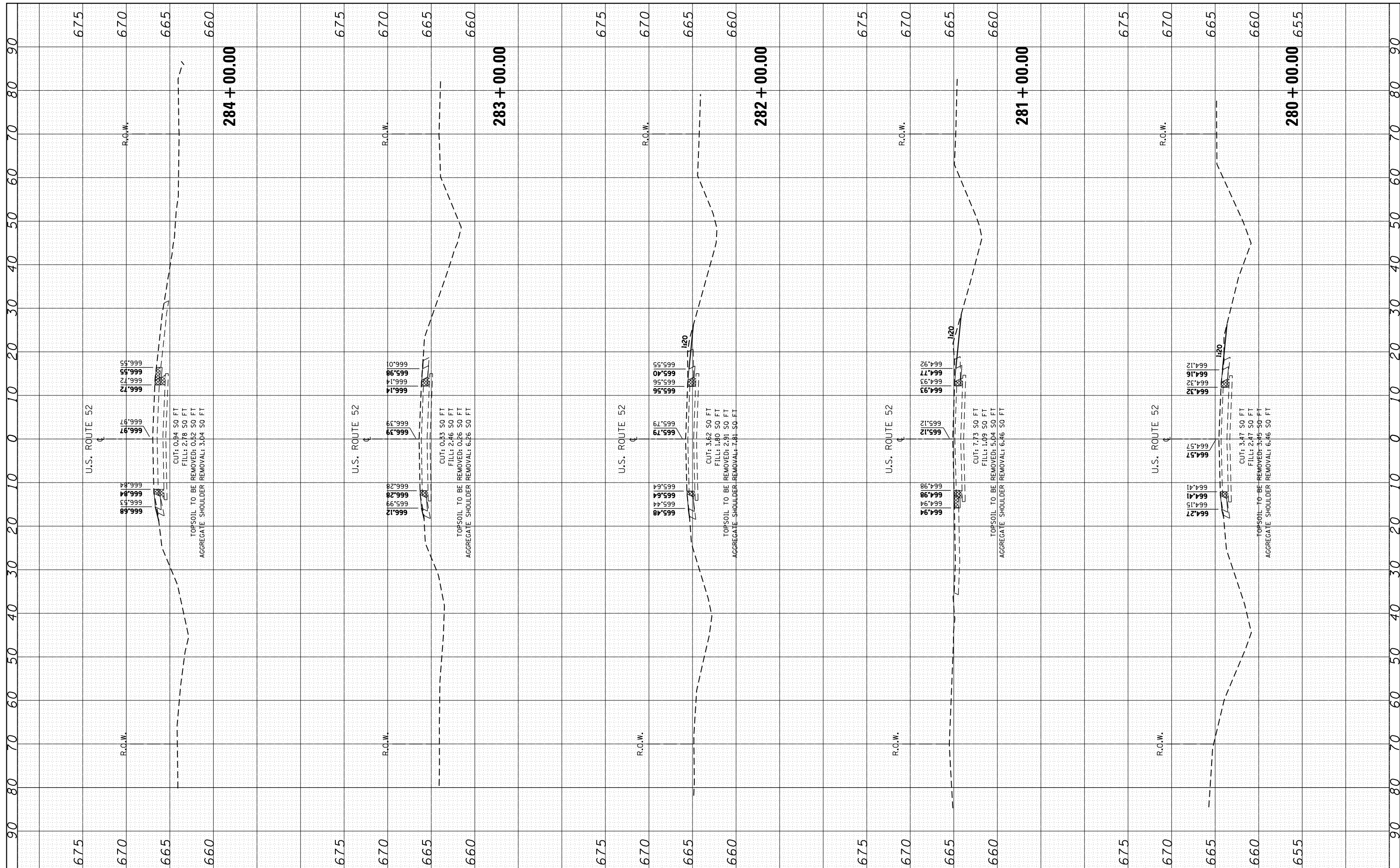
FINAL SURVEY NO.	SURVEYED PLOTTED TEMPLATE AREAS CHECKED	BY	DATE

ORIGINAL SURVEY NO.	SURVEYED PLOTTED TEMPLATE AREAS CHECKED	BY	DATE



FINAL SURVEY NO.	SURVEYED PLOTTED AREAS CHECKED	BY	DATE

ORIGINAL SURVEY NO.	SURVEYED PLOTTED AREAS CHECKED	BY	DATE



FILE NAME =
 USER NAME = Bilgromiso
 PLOT SCALE = 20.0000' / in.
 PLOT DATE = 12/13/2017

DESIGNED - RWB
 CHECKED -
 DATE - 6/20/2017

REVISED -
 REVISED -
 REVISED -

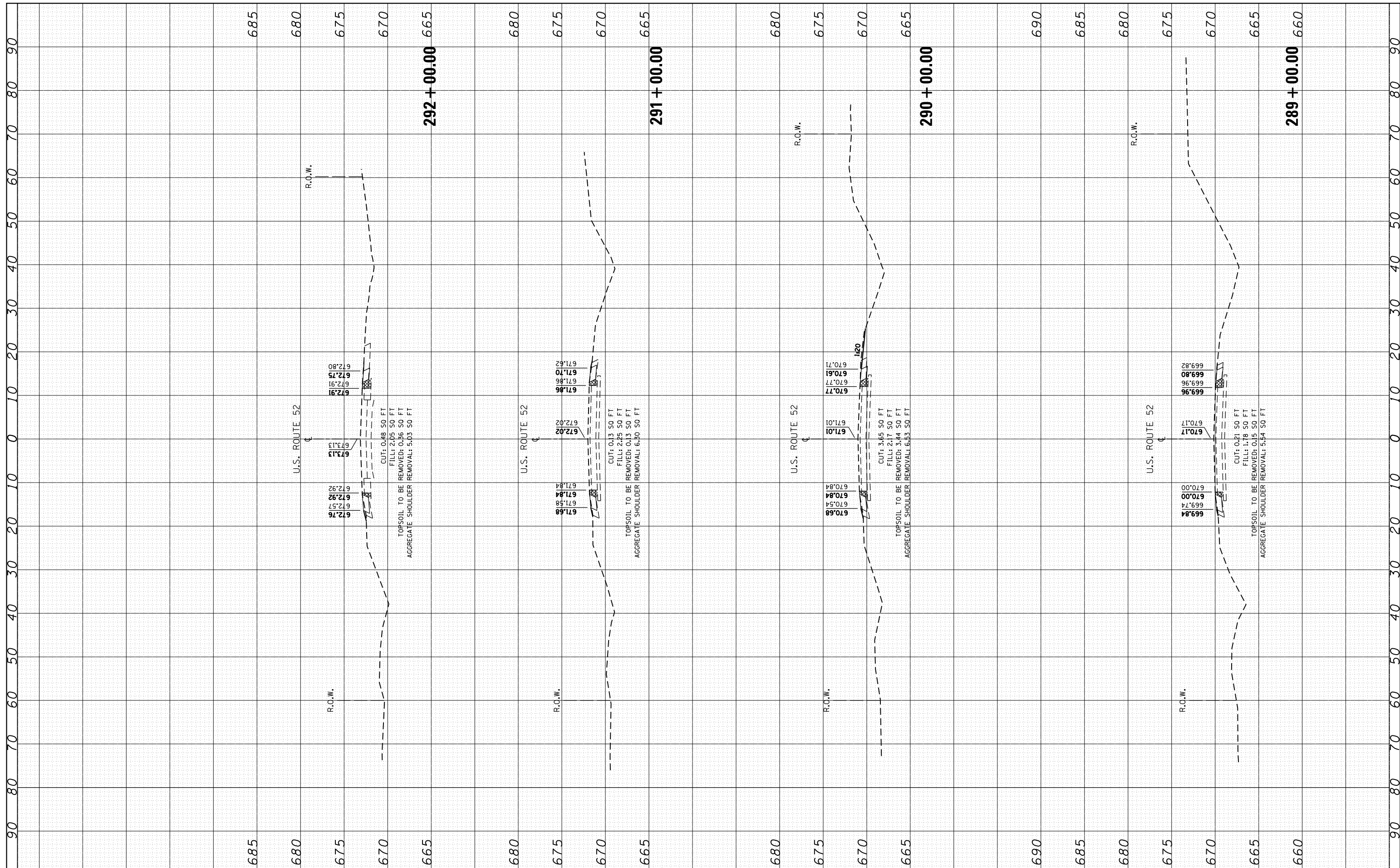
**STATE OF ILLINOIS
 DEPARTMENT OF TRANSPORTATION**

**US 52 FROM SPENCER ROAD TO US 45
 CROSS SECTIONS**
 SCALE: SHEET 39 OF 76 SHEETS STA. 280+00 TO STA. 284+00

F.A.P. RTE. 852	SECTION 2015-0661	COUNTY WILL	TOTAL SHEETS 156	SHEET NO. 119
CONTRACT NO. 62B45				ILLINOIS FED. AID PROJECT

FINAL SURVEY	SURVEYED	BY	DATE
NOTE BOOK	PLOTTED		
NO.	TEMPLATE		
	AREAS CHECKED		

ORIGINAL SURVEY	SURVEYED	BY	DATE
NOTE BOOK	PLOTTED		
NO.	TEMPLATE		
	AREAS CHECKED		



FILE NAME =
 USER NAME = Bilgromiso
 PLOT SCALE = 20.0000' / in.
 PLOT DATE = 12/13/2017

DESIGNED - RWB
 CHECKED -
 DATE - 6/20/2017

REVISED -
 REVISED -
 REVISED -

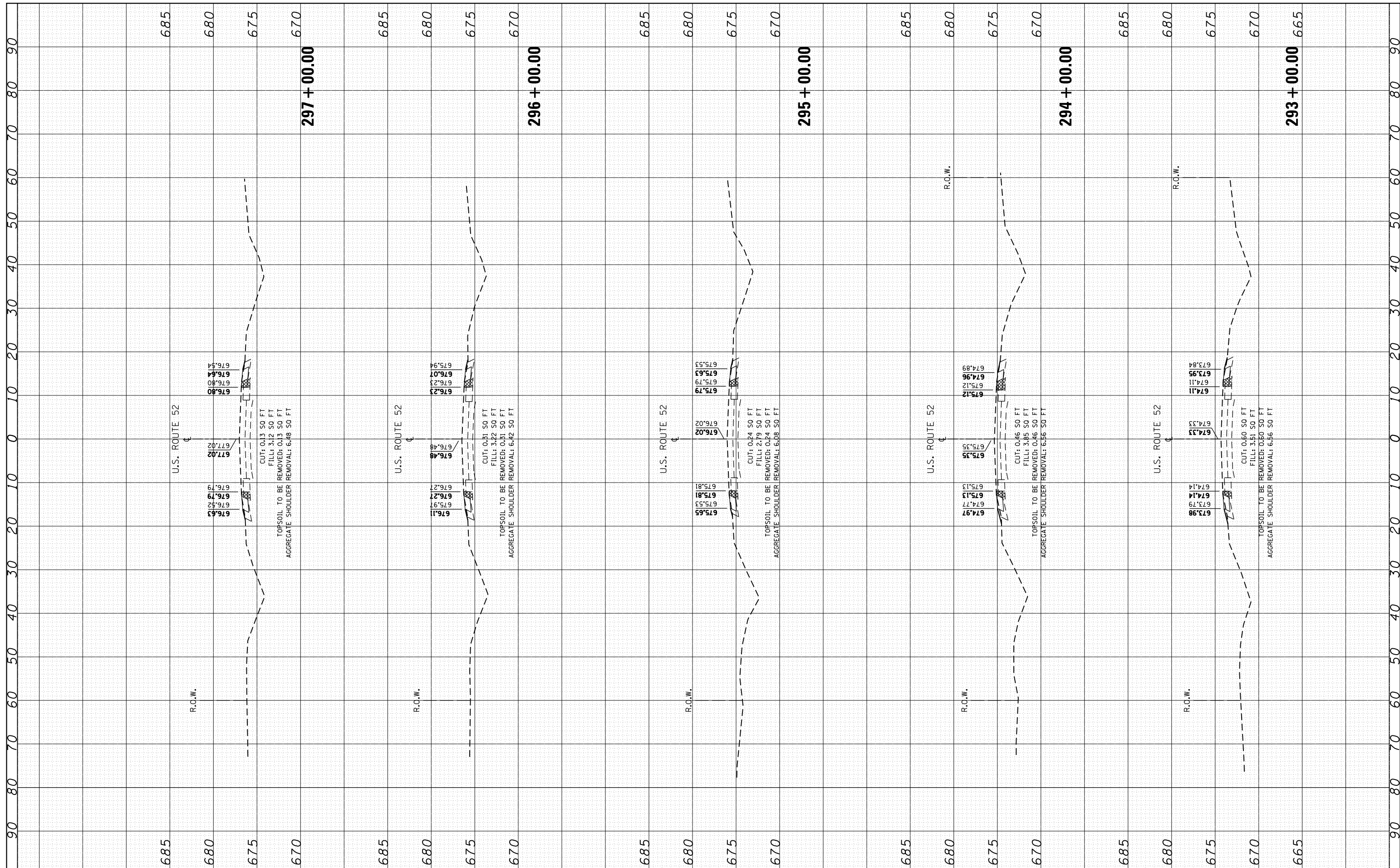
**STATE OF ILLINOIS
 DEPARTMENT OF TRANSPORTATION**

**US 52 FROM SPENCER ROAD TO US 45
 CROSS SECTIONS**
 SCALE: SHEET 41 OF 76 SHEETS STA. 289+00 TO STA. 292+00

F.A.P. RTE.	SECTION	COUNTY	TOTAL SHEETS	SHEET NO.
852	2015-0661	WILL	156	121
CONTRACT NO. 62B45				
ILLINOIS FED. AID PROJECT				

FINAL SURVEY NO.	SURVEYED PLOTTED	BY	DATE
NOTE BOOK	TEMPLATE		
AREAS CHECKED	AREAS CHECKED		

ORIGINAL SURVEY NO.	SURVEYED PLOTTED	BY	DATE
NOTE BOOK	TEMPLATE		
AREAS CHECKED	AREAS CHECKED		



FILE NAME =
 USER NAME = Bilgornisa
 PLOT SCALE = 20.0000' / in.
 PLOT DATE = 12/13/2017

DESIGNED - RWB
 CHECKED -
 DATE - 6/20/2017

REVISED -
 REVISED -
 REVISED -

**STATE OF ILLINOIS
 DEPARTMENT OF TRANSPORTATION**

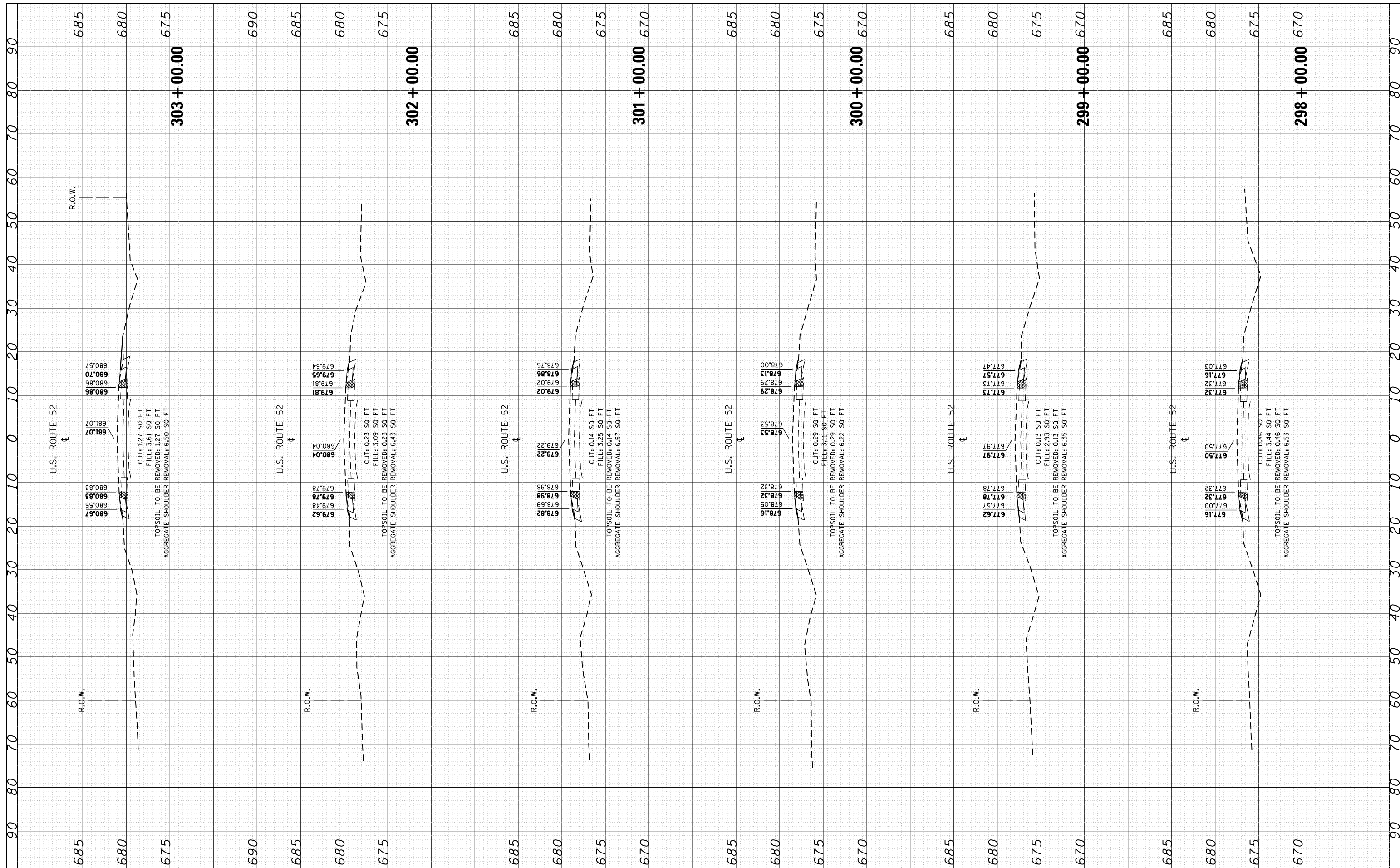
**US 52 FROM SPENCER ROAD TO US 45
 CROSS SECTIONS**

SCALE: SHEET 42 OF 76 SHEETS STA. 293+00 TO STA. 297+00

F.A.P. RTE. 852	SECTION 2015-0661	COUNTY WILL	TOTAL SHEETS 156	SHEET NO. 122
CONTRACT NO. 62B45				
ILLINOIS FED. AID PROJECT				

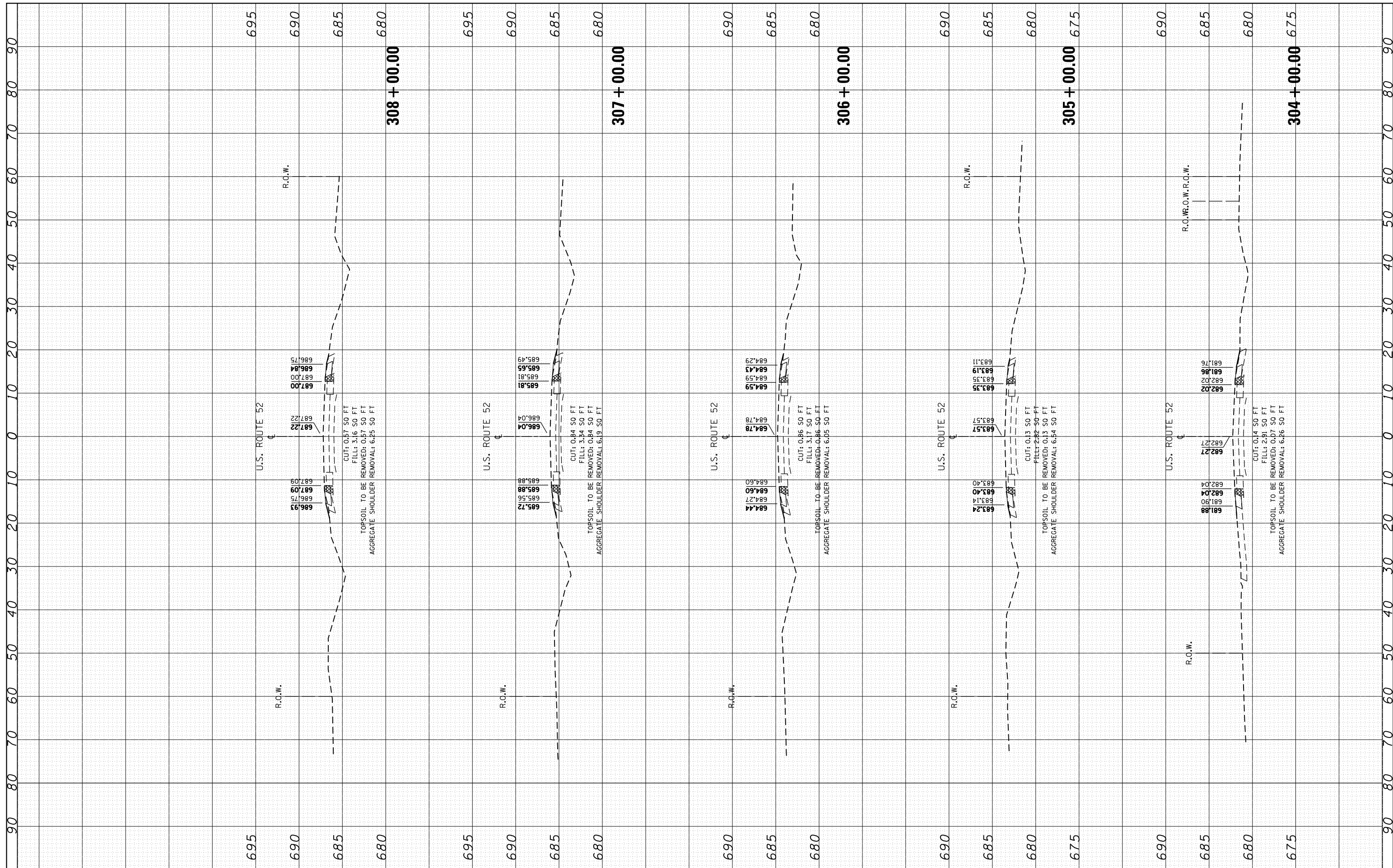
FINAL SURVEY NO.	SURVEYED PLOTTED AREAS CHECKED	BY	DATE

ORIGINAL SURVEY NO.	SURVEYED PLOTTED AREAS CHECKED	BY	DATE



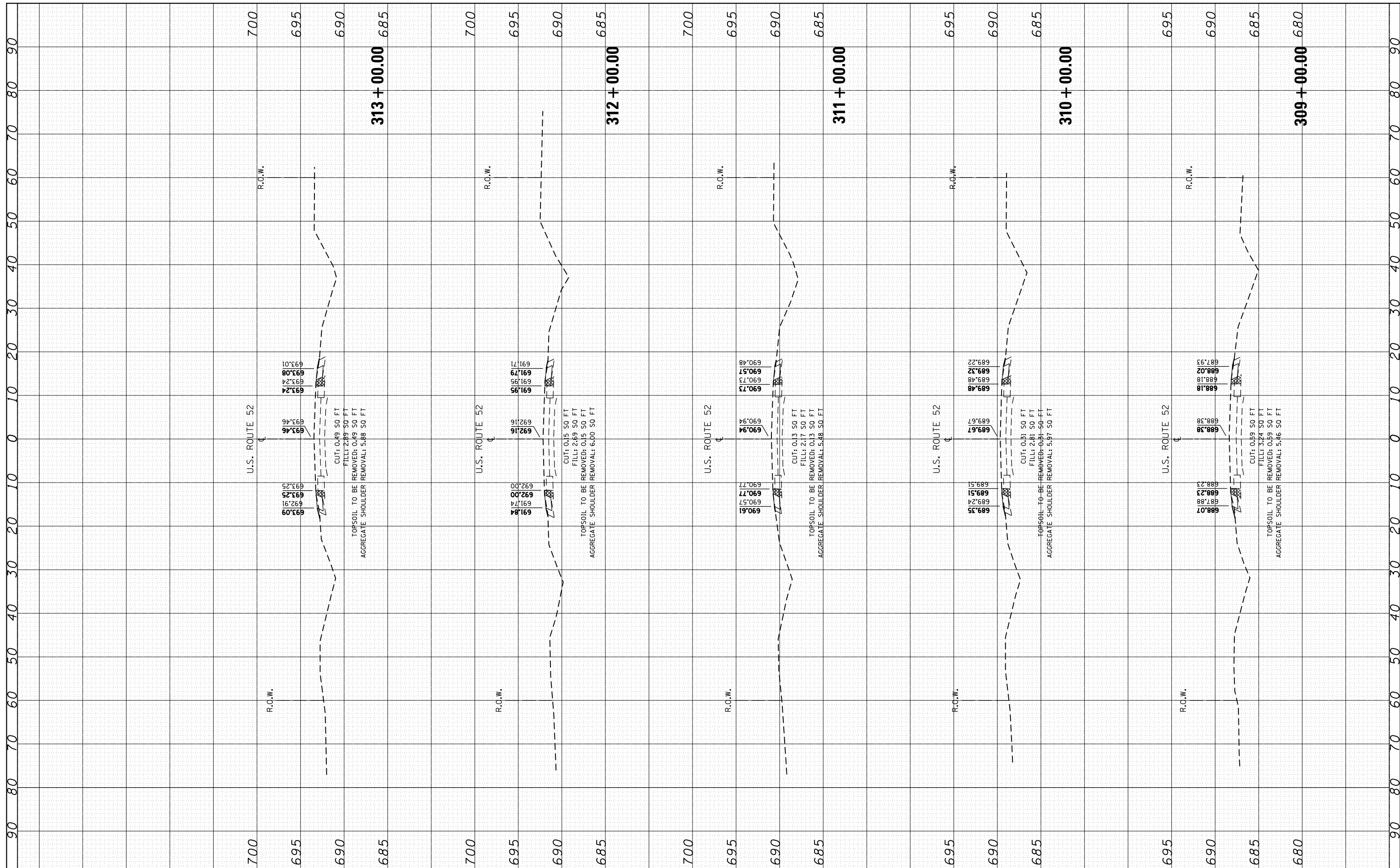
FINAL SURVEY NO.	SURVEYED PLOTTED TEMPLATE AREAS CHECKED	BY	DATE

ORIGINAL SURVEY NO.	SURVEYED PLOTTED TEMPLATE AREAS CHECKED	BY	DATE



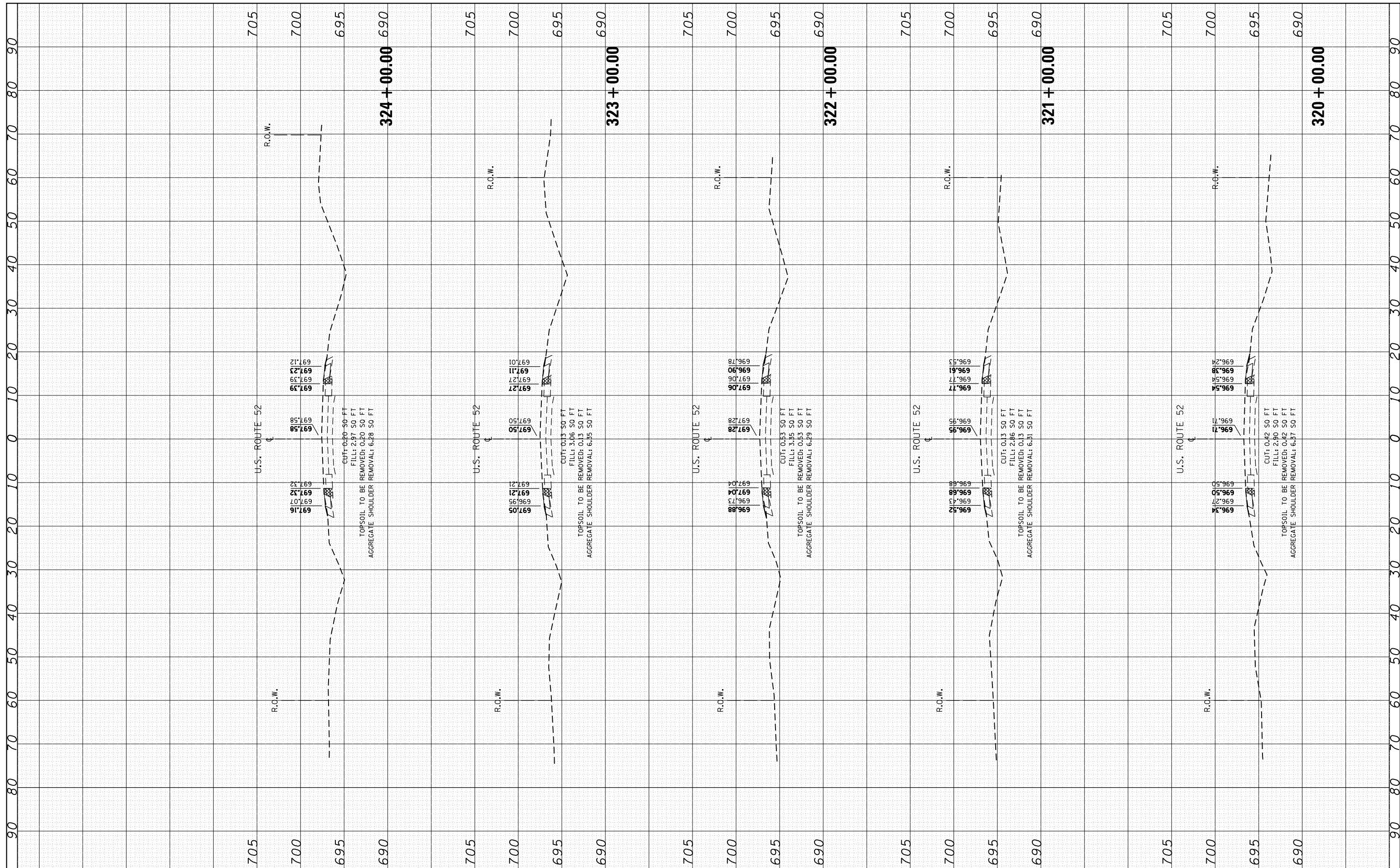
FINAL SURVEY NO.	SURVEYED PLOTTED TEMPLATE AREAS CHECKED	BY	DATE

ORIGINAL SURVEY NO.	SURVEYED PLOTTED TEMPLATE AREAS CHECKED	BY	DATE



FINAL SURVEY NO.	SURVEYED PLOTTED TEMPLATE AREAS CHECKED	BY	DATE

ORIGINAL SURVEY NO.	SURVEYED PLOTTED TEMPLATE AREAS CHECKED	BY	DATE



FILE NAME =
 USER NAME = Bilgromiso
 PLOT SCALE = 20.0000' / in.
 PLOT DATE = 12/13/2017

DESIGNED - RWB
 CHECKED -
 DATE - 6/20/2017

REVISED -
 REVISED -
 REVISED -

**STATE OF ILLINOIS
 DEPARTMENT OF TRANSPORTATION**

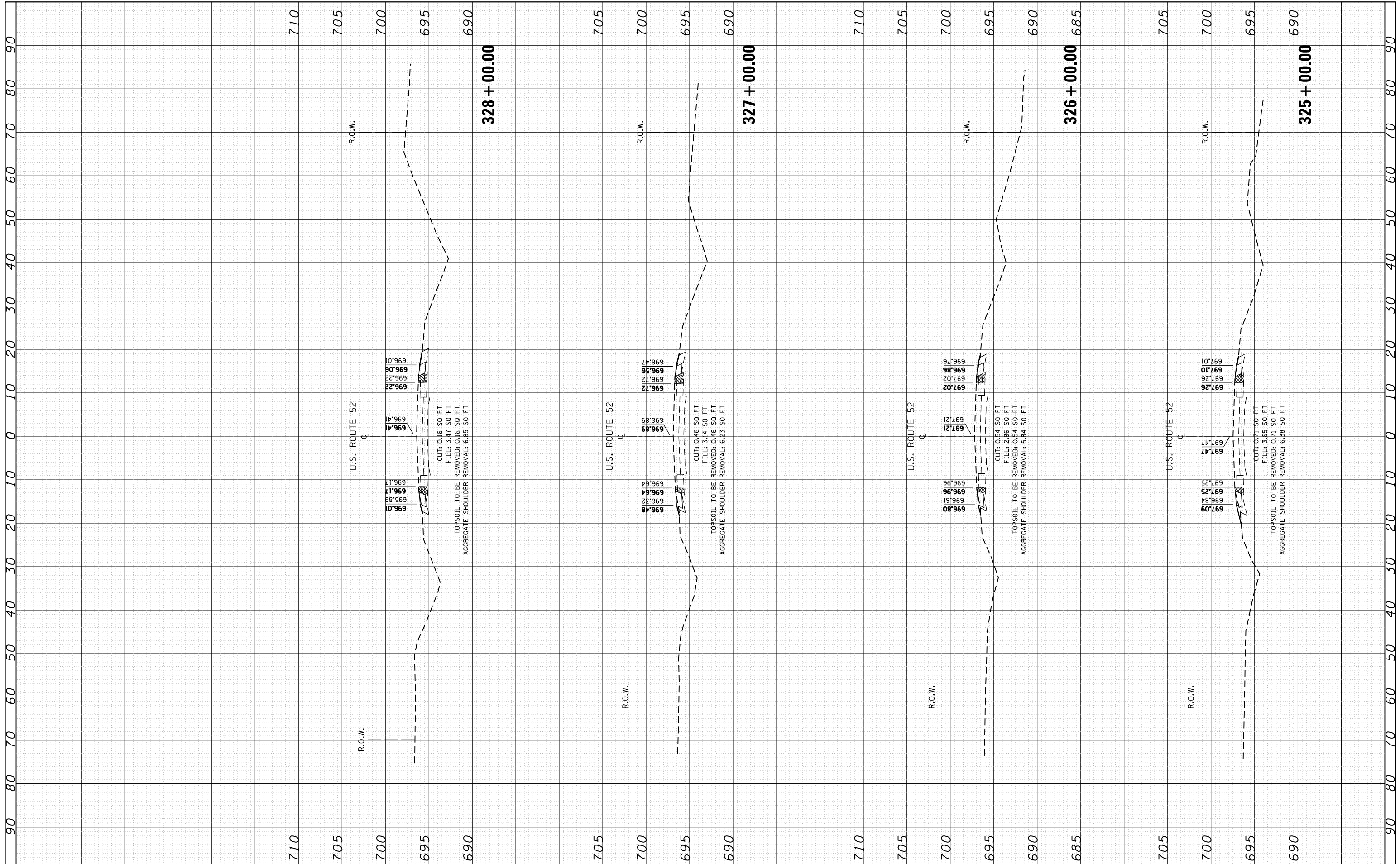
**US 52 FROM SPENCER ROAD TO US 45
 CROSS SECTIONS**

SCALE: SHEET 47 OF 76 SHEETS STA. 320+00 TO STA. 324+00

F.A.P. RTE. 852	SECTION 2015-0661	COUNTY WILL	TOTAL SHEETS 156	SHEET NO. 127
CONTRACT NO. 62B45			ILLINOIS FED. AID PROJECT	

FINAL SURVEY NO.	SURVEYED PLOTTED TEMPLATE AREAS CHECKED	BY	DATE

ORIGINAL SURVEY NO.	SURVEYED PLOTTED TEMPLATE AREAS CHECKED	BY	DATE



FILE NAME =	USER NAME = Bilgromiso	DESIGNED - RWB	REVISED -
		CHECKED -	REVISED -
		DATE - 6/20/2017	REVISED -

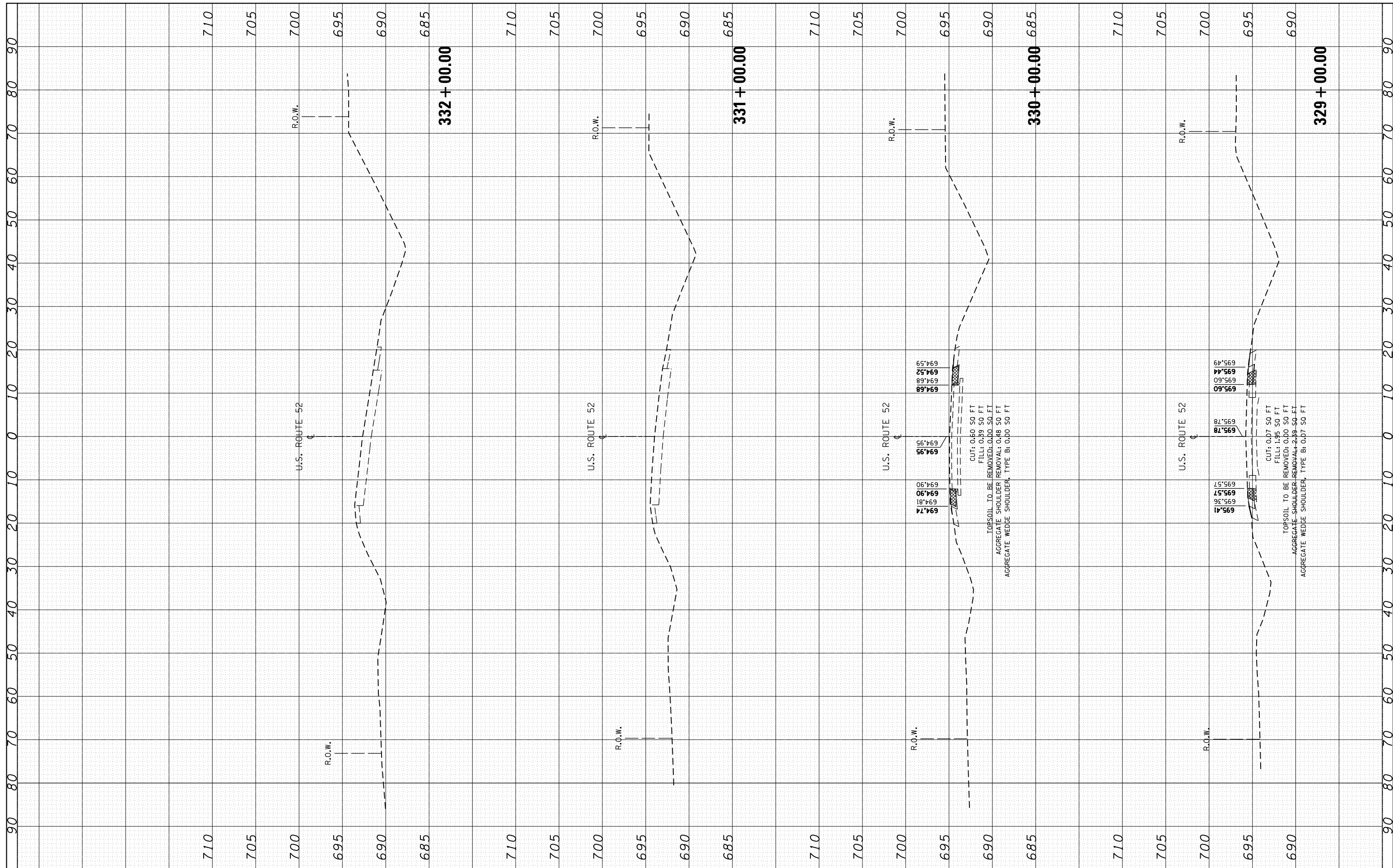
**STATE OF ILLINOIS
DEPARTMENT OF TRANSPORTATION**

US 52 FROM SPENCER ROAD TO US 45 CROSS SECTIONS			
SCALE:	SHEET 48	OF 76 SHEETS	STA. 325+00 TO STA. 328+00

F.A.P. RTE. 852	SECTION 2015-0661	COUNTY WILL	TOTAL SHEETS 156	SHEET NO. 128
CONTRACT NO. 62B45				
ILLINOIS FED. AID PROJECT				

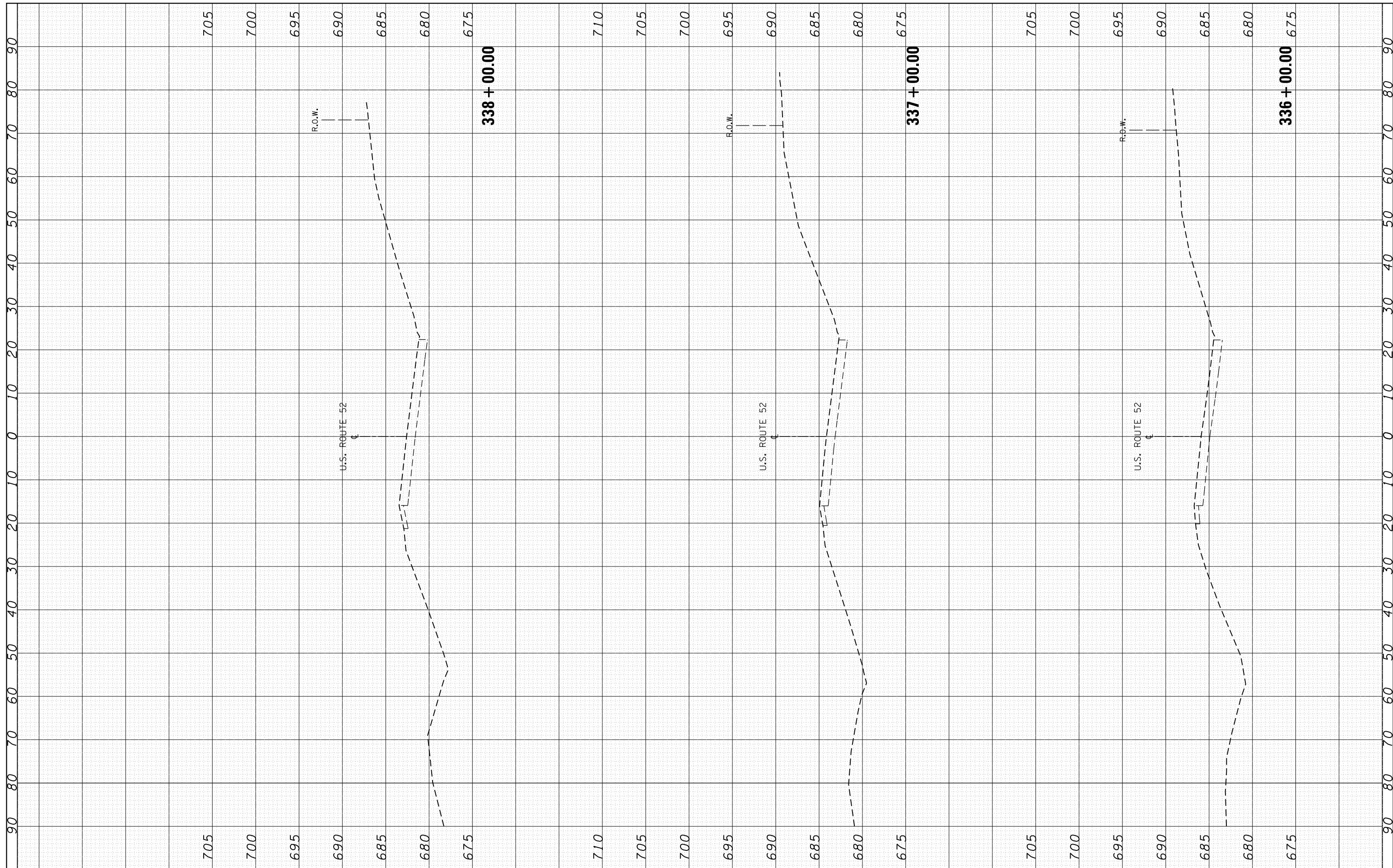
FINAL SURVEY NO.	SURVEYED PLOTTED AREAS CHECKED	BY	DATE

ORIGINAL SURVEY NO.	SURVEYED PLOTTED AREAS CHECKED	BY	DATE



FINAL SURVEY NO.	SURVEYED	BY	DATE
NOTE BOOK	PLOTTED		
AREAS CHECKED	TEMPLATE		
	AREAS CHECKED		

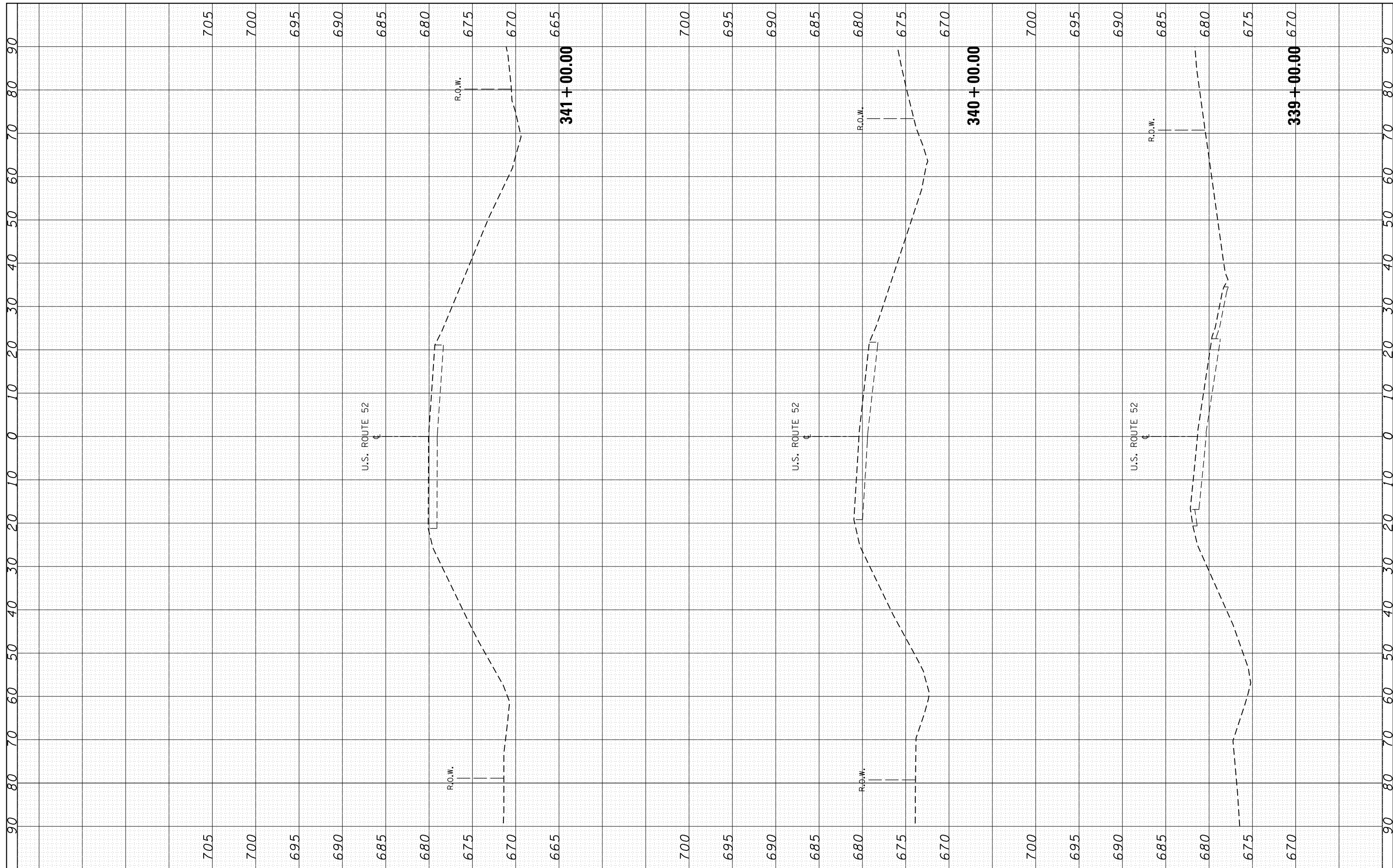
ORIGINAL SURVEY NO.	SURVEYED	BY	DATE
NOTE BOOK	PLOTTED		
AREAS CHECKED	TEMPLATE		
	AREAS CHECKED		



FILE NAME =	USER NAME = Bilgromiso	DESIGNED - RWB	REVISED -	STATE OF ILLINOIS DEPARTMENT OF TRANSPORTATION	US 52 FROM SPENCER ROAD TO US 45 CROSS SECTIONS			F.A.P. RTE. 852	SECTION 2015-0661	COUNTY WILL	TOTAL SHEETS 156	SHEET NO. 131
Default	PLOT SCALE = 20.0000' / in.	CHECKED -	REVISED -		SCALE:	SHEET 51	OF 76 SHEETS	STA. 336+00	TO STA. 338+00	CONTRACT NO. 62B45		
	PLOT DATE = 12/13/2017	DATE - 6/20/2017	REVISED -		ILLINOIS FED. AID PROJECT							

FINAL SURVEY NO.	SURVEYED PLOTTED	BY	DATE
NOTE BOOK	TEMPLATE		
AREAS CHECKED	AREAS CHECKED		

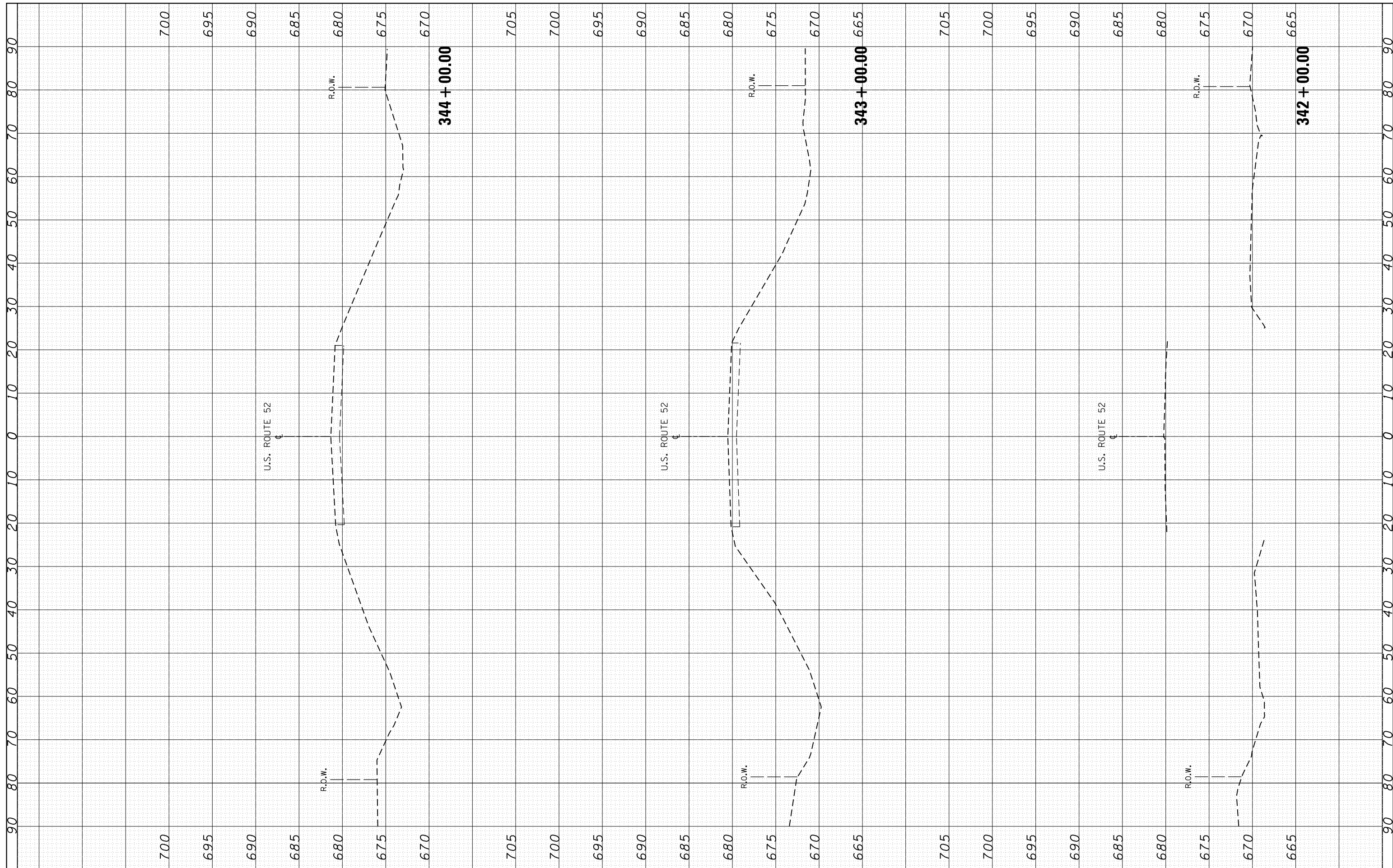
ORIGINAL SURVEY NO.	SURVEYED PLOTTED	BY	DATE
NOTE BOOK	TEMPLATE		
AREAS CHECKED	AREAS CHECKED		



FILE NAME =	USER NAME = Bilgornisa	DESIGNED - RWB	REVISED -	STATE OF ILLINOIS DEPARTMENT OF TRANSPORTATION	US 52 FROM SPENCER ROAD TO US 45 CROSS SECTIONS			F.A.P. RTE. 852	SECTION 2015-0661	COUNTY WILL	TOTAL SHEETS 156	SHEET NO. 132
Default	Plot Scale = 20.0000' / in.	CHECKED -	REVISED -		SCALE:	SHEET 52 OF 76 SHEETS	STA. 339+00 TO STA. 341+00	CONTRACT NO. 62B45				
	PLOT DATE = 12/13/2017	DATE - 6/20/2017	REVISED -		ILLINOIS FED. AID PROJECT							

FINAL SURVEY NO.	SURVEYED	BY	DATE
NOTE BOOK	PLOTTED		
AREAS CHECKED	TEMPLATE		
	AREAS CHECKED		

ORIGINAL SURVEY NO.	SURVEYED	BY	DATE
NOTE BOOK	PLOTTED		
AREAS CHECKED	TEMPLATE		
	AREAS CHECKED		



FILE NAME =
 USER NAME = Bilgramisa
 PLOT SCALE = 20.0000' / in.
 PLOT DATE = 12/13/2017

DESIGNED - RWB
 CHECKED -
 DATE - 6/20/2017

REVISED -
 REVISED -
 REVISED -
 REVISED -

**STATE OF ILLINOIS
 DEPARTMENT OF TRANSPORTATION**

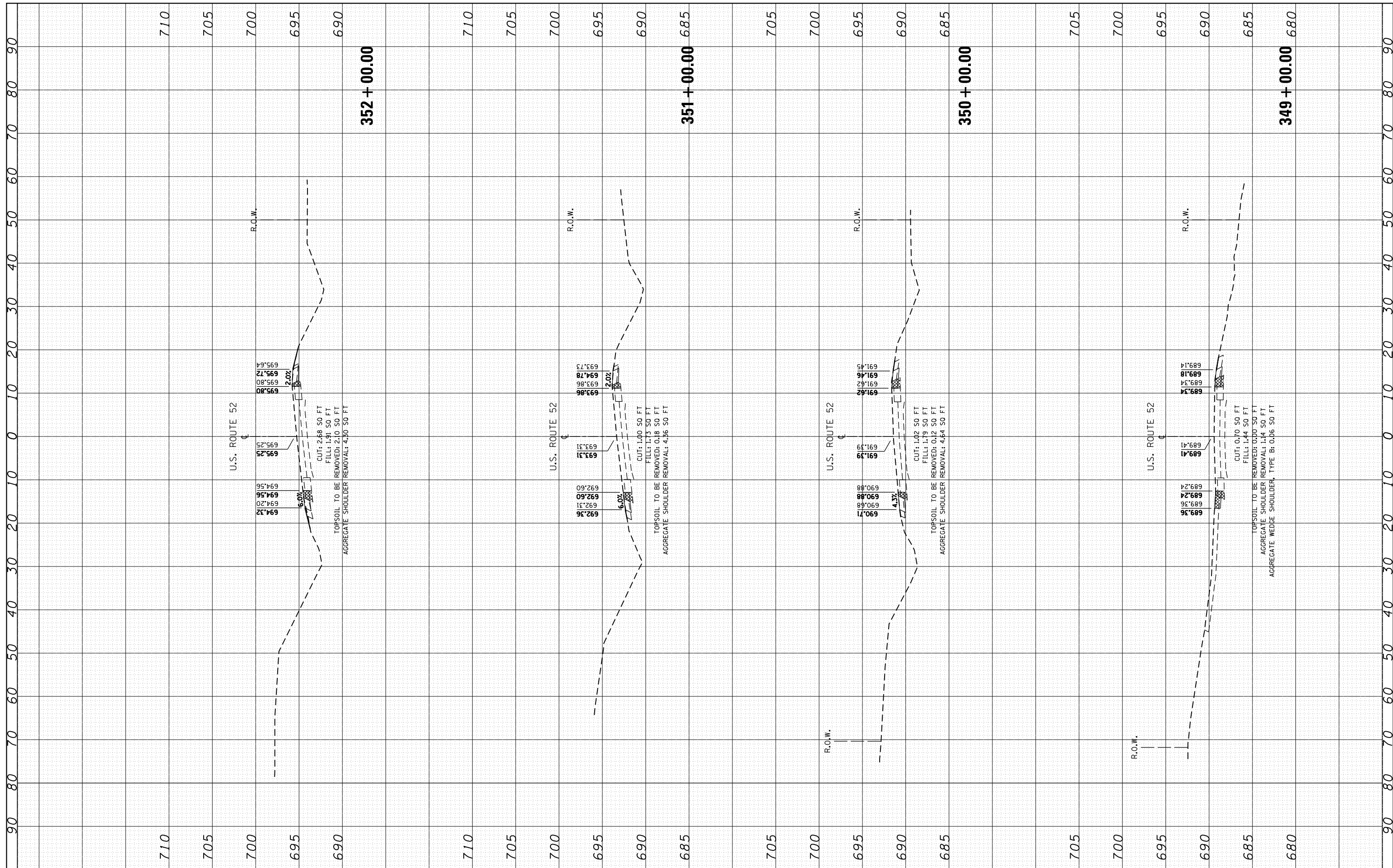
**US 52 FROM SPENCER ROAD TO US 45
 CROSS SECTIONS**

SCALE: SHEET 53 OF 76 SHEETS STA. 342+00 TO STA. 344+00

F.A.P. RTE. 852	SECTION 2015-0661	COUNTY WILL	TOTAL SHEETS 156	SHEET NO. 133
CONTRACT NO. 62B45				
ILLINOIS FED. AID PROJECT				

FINAL SURVEY NO.	SURVEYED PLOTTED AREAS CHECKED	BY	DATE

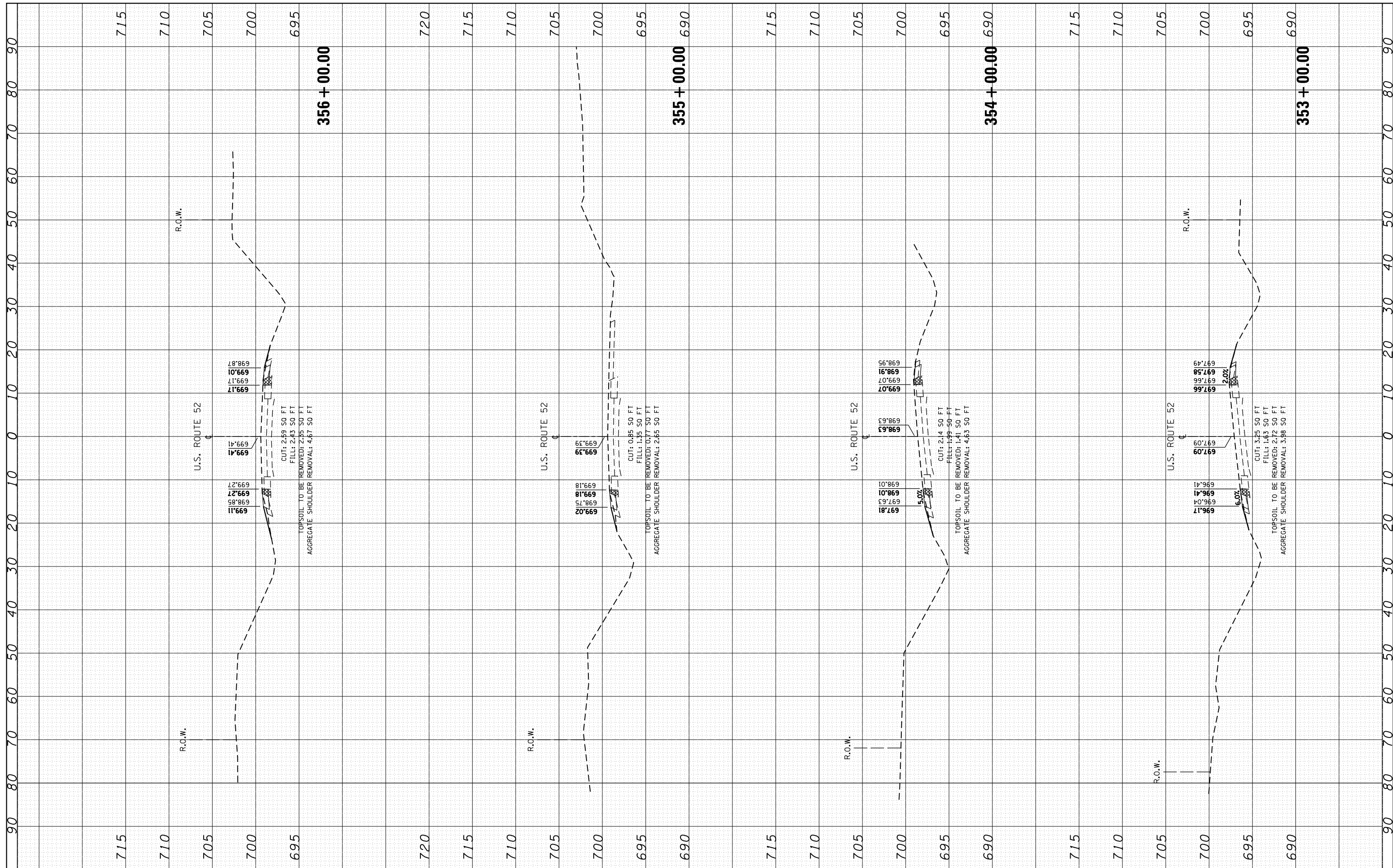
ORIGINAL SURVEY NO.	SURVEYED PLOTTED AREAS CHECKED	BY	DATE



FILE NAME =	USER NAME = Bilgromiso	DESIGNED - RWB	REVISED -	STATE OF ILLINOIS DEPARTMENT OF TRANSPORTATION	US 52 FROM SPENCER ROAD TO US 45 CROSS SECTIONS			F.A.P. RTE. 852	SECTION 2015-0661	COUNTY WILL	TOTAL SHEETS 156	SHEET NO. 135
		CHECKED -	REVISED -		SCALE:	SHEET 55	OF 76 SHEETS	STA. 349+00	TO STA. 352+00	CONTRACT NO. 62B45		
		DATE - 6/20/2017	REVISED -		ILLINOIS FED. AID PROJECT							
					ILLINOIS FED. AID PROJECT							

FINAL SURVEY	SURVEYED	BY	DATE
NOTE BOOK	PLOTTED		
AREAS CHECKED	TEMPLATE		
NO.	AREAS CHECKED		

ORIGINAL SURVEY	SURVEYED	BY	DATE
NOTE BOOK	PLOTTED		
AREAS CHECKED	TEMPLATE		
NO.	AREAS CHECKED		



FILE NAME =
 USER NAME = Bilgromiso
 PLOT SCALE = 20.0000' / in.
 PLOT DATE = 12/13/2017

DESIGNED - RWB
 CHECKED -
 DATE - 6/20/2017

REVISED -
 REVISED -
 REVISED -

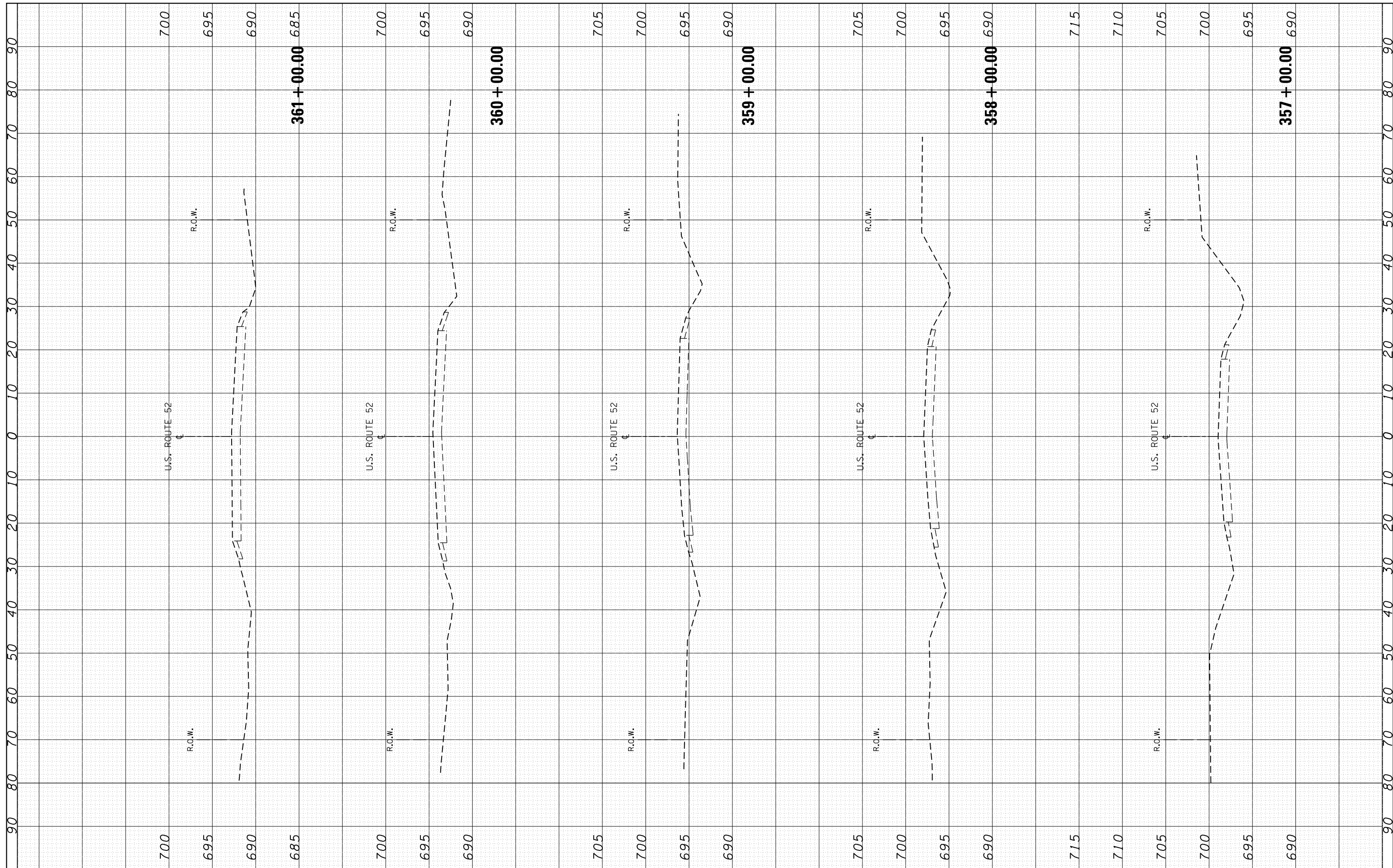
**STATE OF ILLINOIS
 DEPARTMENT OF TRANSPORTATION**

**US 52 FROM SPENCER ROAD TO US 45
 CROSS SECTIONS**
 SCALE: SHEET 56 OF 76 SHEETS STA. 353+00 TO STA. 356+00

F.A.P. RTE.	SECTION	COUNTY	TOTAL SHEETS	SHEET NO.
852	2015-0661	WILL	156	136
CONTRACT NO. 62B45				
ILLINOIS FED. AID PROJECT				

FINAL SURVEY NO.	SURVEYED PLOTTED AREAS CHECKED	BY	DATE

ORIGINAL SURVEY NO.	SURVEYED PLOTTED AREAS CHECKED	BY	DATE



FILE NAME =	USER NAME = Bilgornisa	DESIGNED - RWB	REVISED -

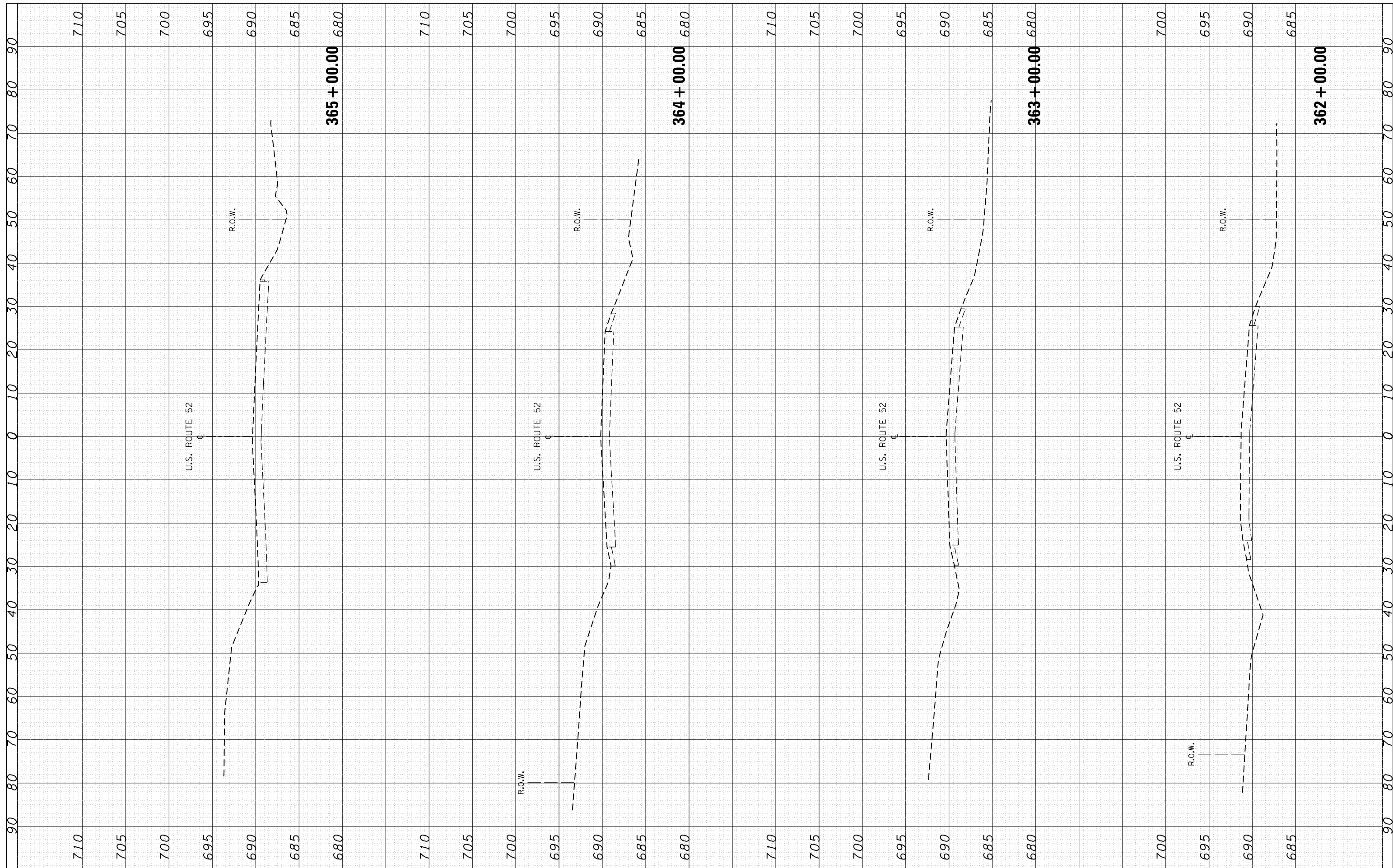
**STATE OF ILLINOIS
DEPARTMENT OF TRANSPORTATION**

**US 52 FROM SPENCER ROAD TO US 45
CROSS SECTIONS**

F.A.P. RTE. 852	SECTION 2015-0661	COUNTY WILL	TOTAL SHEETS 156	SHEET NO. 137
CONTRACT NO. 62B45				

FINAL SURVEY NO.	SURVEYED PLOTTED AREAS CHECKED	BY	DATE
NOTE BOOK NO.	TEMPLATE AREAS CHECKED		

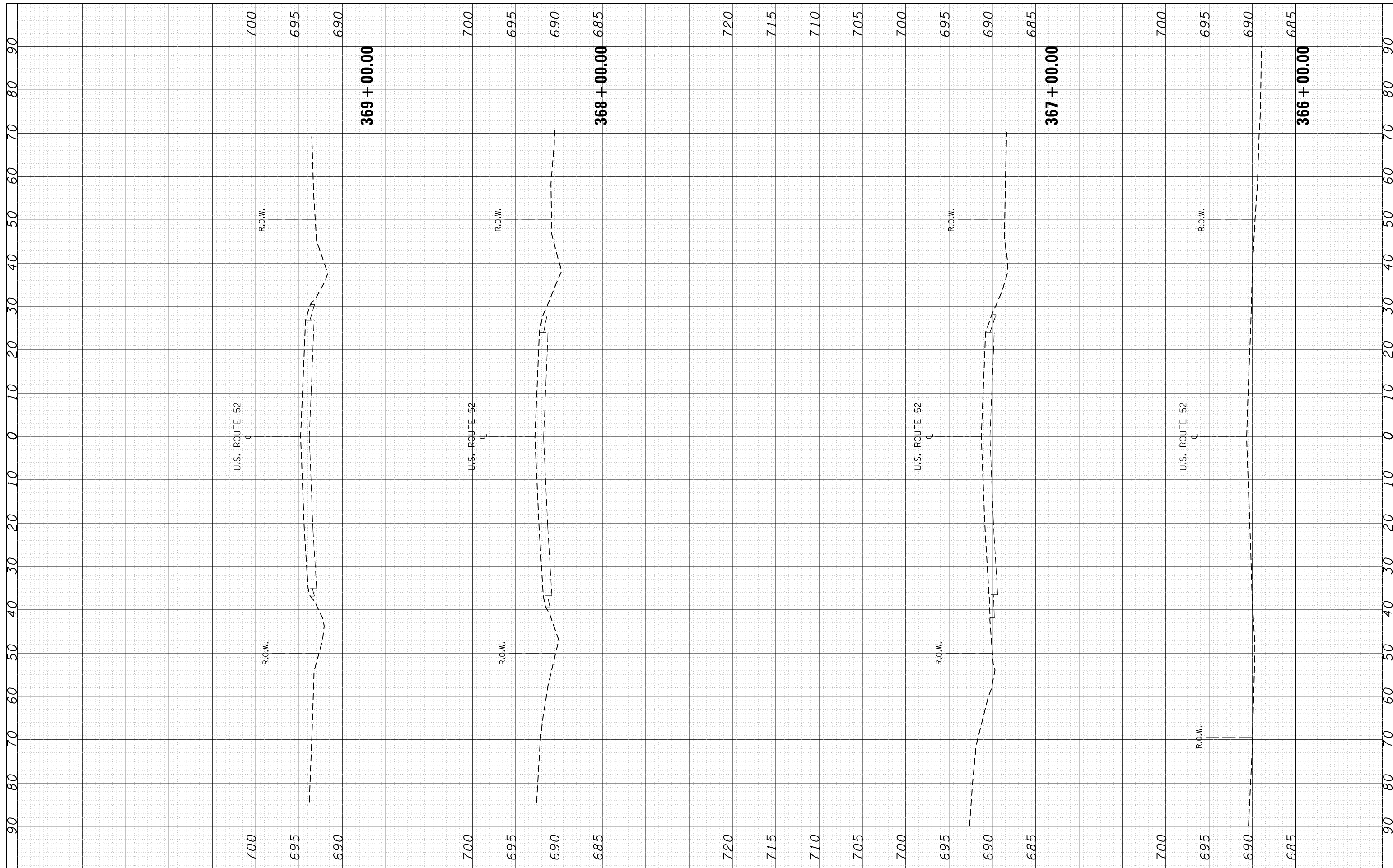
ORIGINAL SURVEY NO.	SURVEYED PLOTTED AREAS CHECKED	BY	DATE
NOTE BOOK NO.	TEMPLATE AREAS CHECKED		



FILE NAME =	USER NAME = Bilgornisa	DESIGNED - RWB	REVISED -	STATE OF ILLINOIS DEPARTMENT OF TRANSPORTATION	US 52 FROM SPENCER ROAD TO US 45 CROSS SECTIONS			F.A.P. RTE. 852	SECTION 2015-0661	COUNTY WILL	TOTAL SHEETS 156	SHEET NO. 138
		CHECKED -	REVISED -		SCALE:	SHEET 58	OF 76 SHEETS	STA. 362+00	TO STA. 365+00	CONTRACT NO. 62B45		
		DATE - 6/20/2017	REVISED -		ILLINOIS FED. AID PROJECT							

FINAL SURVEY NO.	SURVEYED PLOTTED TEMPLATE AREAS CHECKED	BY	DATE

ORIGINAL SURVEY NO.	SURVEYED PLOTTED TEMPLATE AREAS CHECKED	BY	DATE



FILE NAME =
 USER NAME = Bilgromiso
 PLOT SCALE = 20.0000' / in.
 PLOT DATE = 12/13/2017

DESIGNED - RWB
 CHECKED -
 DATE - 6/20/2017

REVISED -
 REVISED -
 REVISED -

**STATE OF ILLINOIS
 DEPARTMENT OF TRANSPORTATION**

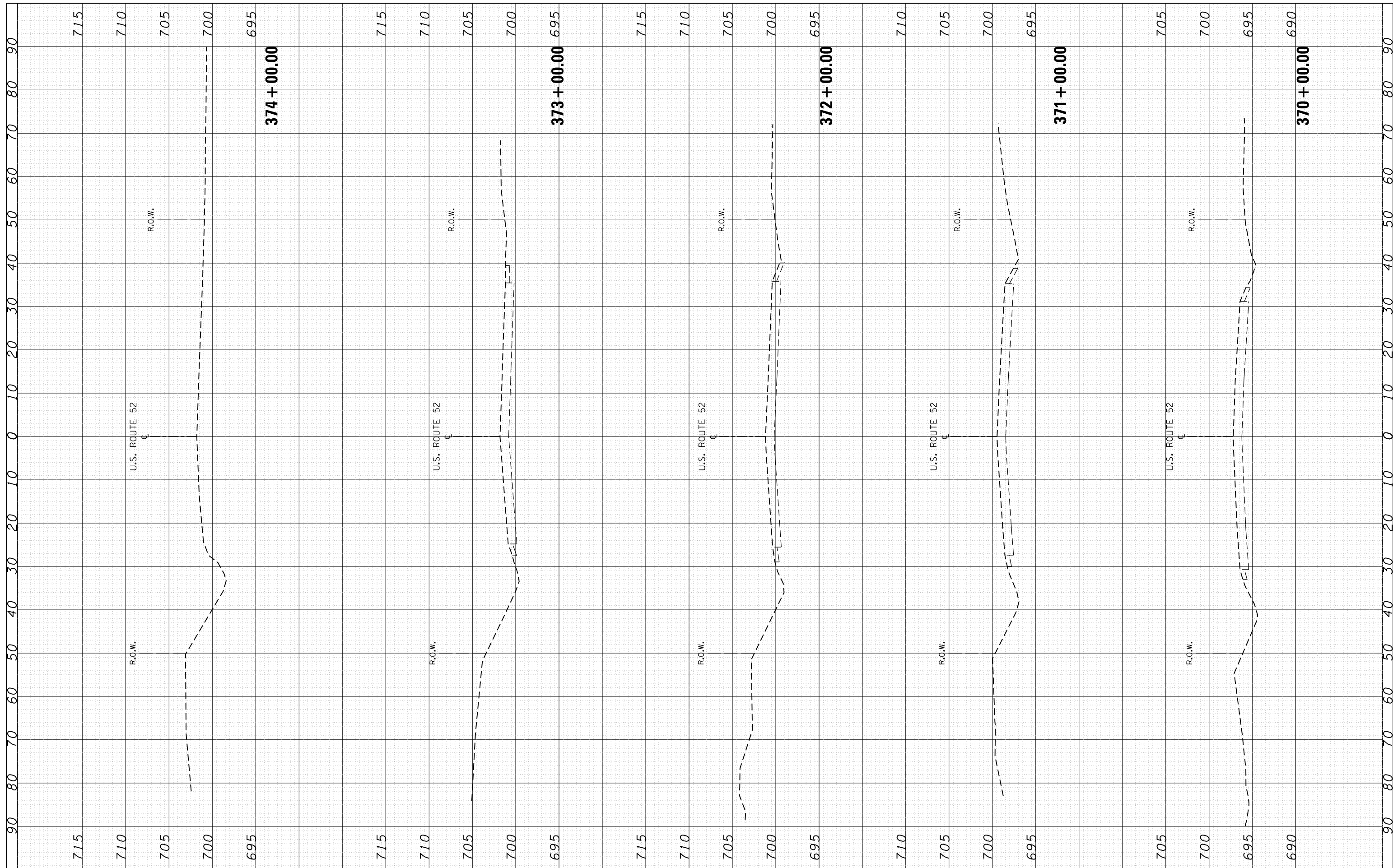
**US 52 FROM SPENCER ROAD TO US 45
 CROSS SECTIONS**

SCALE: SHEET 59 OF 76 SHEETS STA. 366+00 TO STA. 369+00

F.A.P. RTE. 852	SECTION 2015-0661	COUNTY WILL	TOTAL SHEETS 156	SHEET NO. 139
			CONTRACT NO. 62B45	
ILLINOIS FED. AID PROJECT				

FINAL SURVEY NO.	SURVEYED PLOTTED AREAS CHECKED	BY	DATE
NOTE BOOK NO.	TEMPLATE AREAS CHECKED		

ORIGINAL SURVEY NO.	SURVEYED PLOTTED AREAS CHECKED	BY	DATE
NOTE BOOK NO.	TEMPLATE AREAS CHECKED		



FILE NAME =	USER NAME = Bilgromiso	DESIGNED - RWB	REVISED -
p:\11\084EBIDINTEG\Illinois.gov\PIWDOT\Documents\DOT Offices\District 1\Projects\D104516\CAD\DRAWING\104516\RWB-xssht_NorthUS52.dwg		CHECKED -	REVISED -
Default	PLOT DATE = 12/13/2017	DATE - 6/20/2017	REVISED -

**STATE OF ILLINOIS
DEPARTMENT OF TRANSPORTATION**

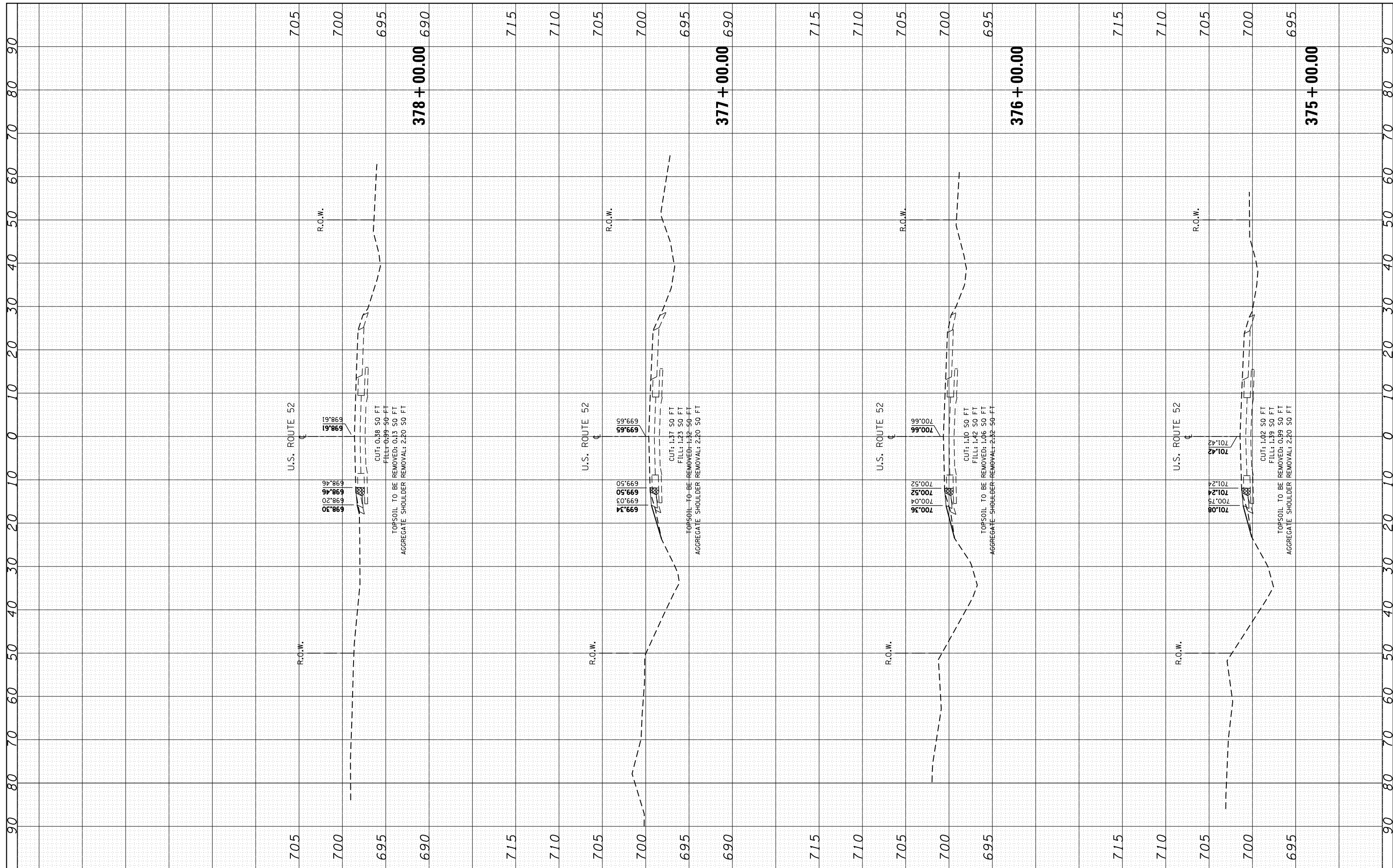
**US 52 FROM SPENCER ROAD TO US 45
CROSS SECTIONS**

SCALE: SHEET 60 OF 76 SHEETS STA. 370+00 TO STA. 374+00

F.A.P. RTE. 852	SECTION 2015-0661	COUNTY WILL	TOTAL SHEETS 156	SHEET NO. 140
			CONTRACT NO. 62B45	
ILLINOIS FED. AID PROJECT				

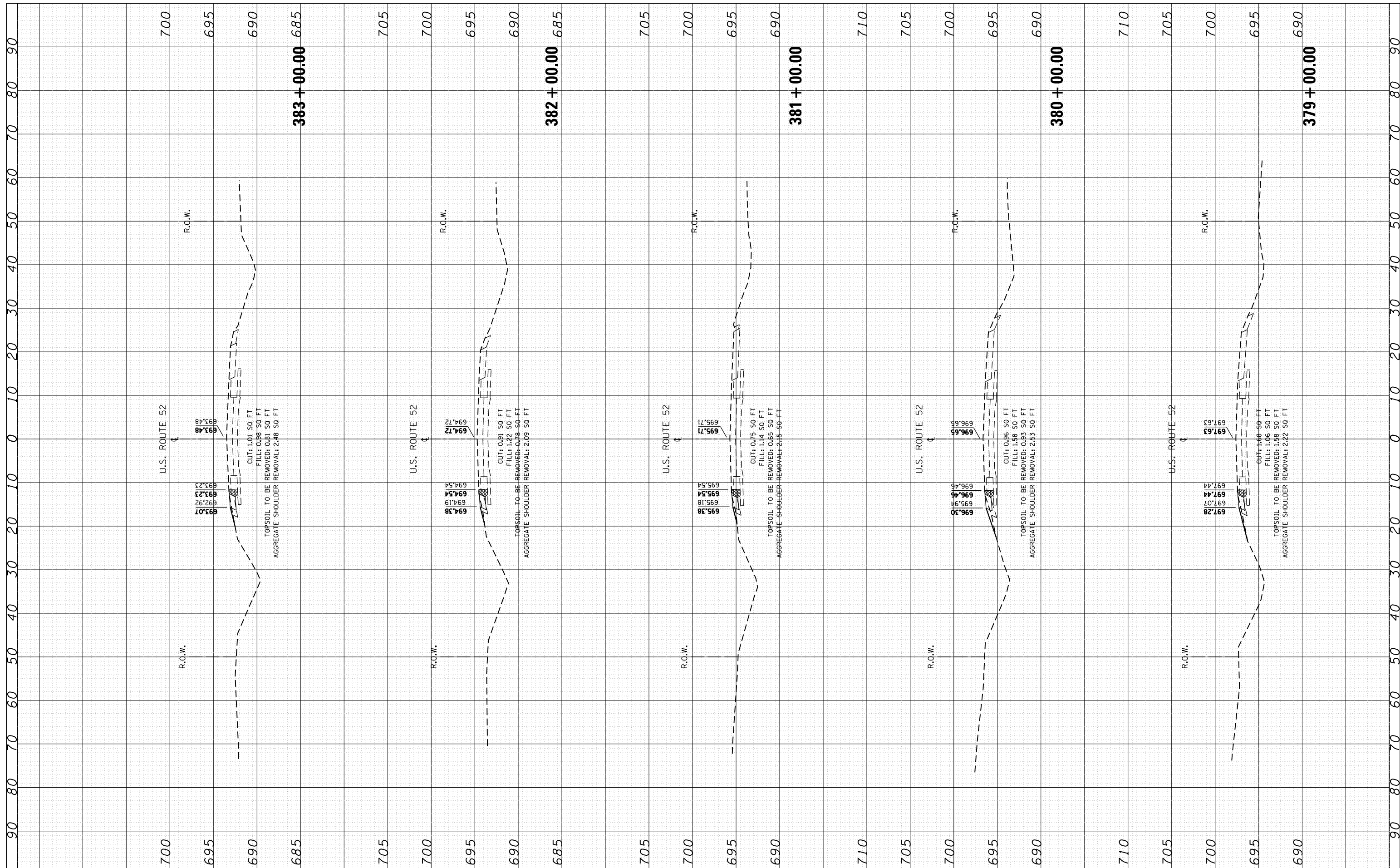
FINAL SURVEY NO.	SURVEYED PLOTTED TEMPLATE AREAS CHECKED	BY	DATE

ORIGINAL SURVEY NO.	SURVEYED PLOTTED TEMPLATE AREAS CHECKED	BY	DATE



FINAL SURVEY NO.	SURVEYED PLOTTED AREAS CHECKED	BY	DATE

ORIGINAL SURVEY NO.	SURVEYED PLOTTED AREAS CHECKED	BY	DATE



FILE NAME =
 USER NAME = Bilgornisa
 PLOT SCALE = 20.0000' / in.
 PLOT DATE = 12/13/2017

DESIGNED - RWB
 CHECKED -
 DATE - 6/20/2017

REVISED -
 REVISED -
 REVISED -

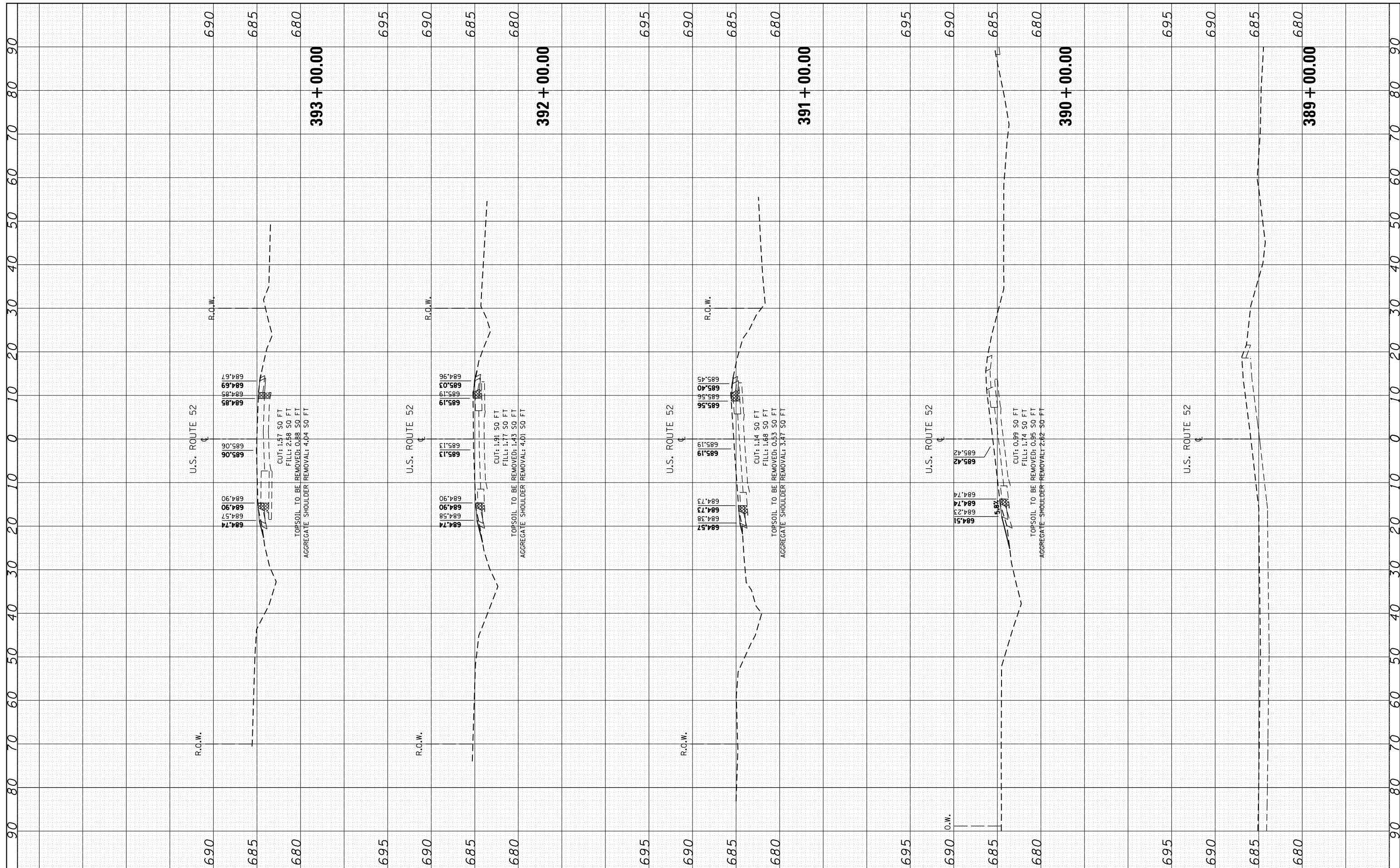
**STATE OF ILLINOIS
 DEPARTMENT OF TRANSPORTATION**

**US 52 FROM SPENCER ROAD TO US 45
 CROSS SECTIONS**
 SCALE: SHEET 62 OF 76 SHEETS STA. 379+00 TO STA. 383+00

F.A.P. R.T.E. 852	SECTION 2015-0661	COUNTY WILL	TOTAL SHEETS 156	SHEET NO. 142
CONTRACT NO. 62B45			ILLINOIS FED. AID PROJECT	

FINAL SURVEY NO.	SURVEYED PLOTTED TEMPLATE AREAS CHECKED	BY	DATE

ORIGINAL SURVEY NO.	SURVEYED PLOTTED TEMPLATE AREAS CHECKED	BY	DATE



FILE NAME =
 USER NAME = Bilgornisa
 PLOT SCALE = 20.0000' / in.
 PLOT DATE = 12/13/2017

DESIGNED - RWB
 CHECKED -
 DATE - 7/26/2017

REVISED -
 REVISED -
 REVISED -

**STATE OF ILLINOIS
 DEPARTMENT OF TRANSPORTATION**

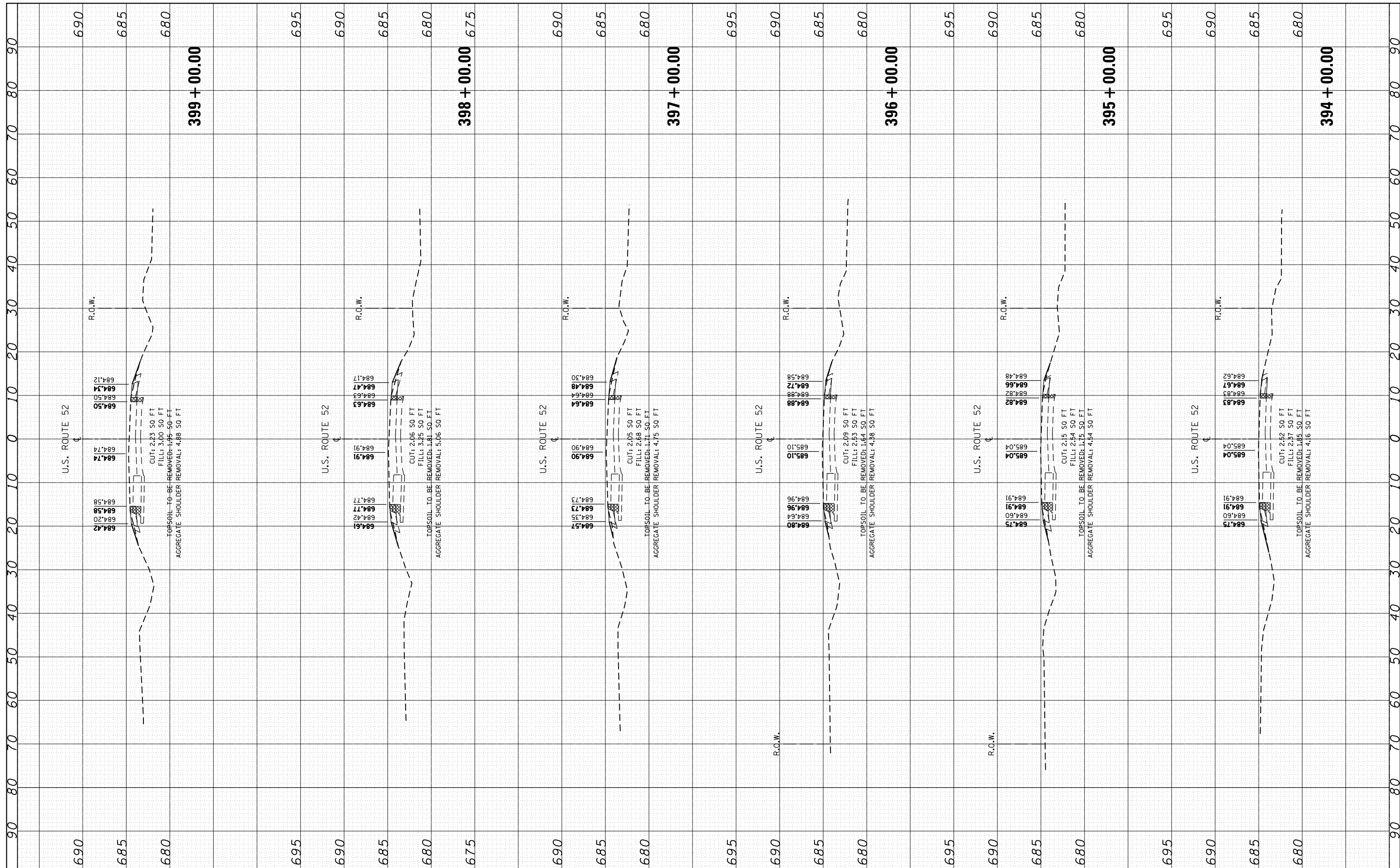
**US 52 FROM SPENCER ROAD TO US 45
 CROSS SECTIONS**

SCALE: SHEET 64 OF 76 SHEETS STA. 389+00 TO STA. 393+00

F.A.P. RTE. 852	SECTION 2015-0661	COUNTY WILL	TOTAL SHEETS 156	SHEET NO. 144
			CONTRACT NO. 62B45	
ILLINOIS FED. AID PROJECT				

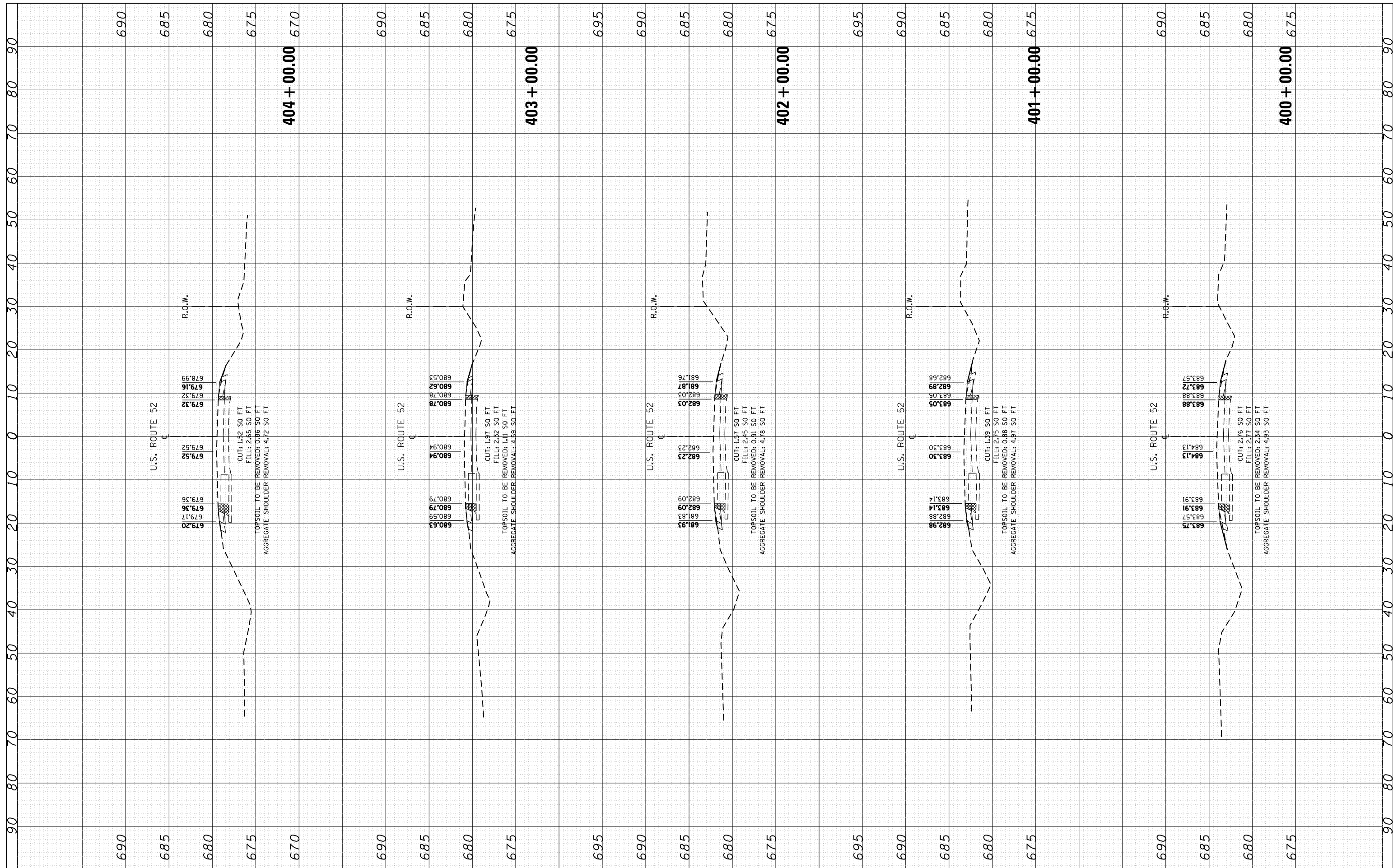
FINAL SURVEY NO.	SURVEYED PLOTTED TEMPLATE AREAS CHECKED	BY	DATE

ORIGINAL SURVEY NO.	SURVEYED PLOTTED TEMPLATE AREAS CHECKED	BY	DATE



FINAL SURVEY NO.	SURVEYED PLOTTED TEMPLATE AREAS CHECKED	BY	DATE

ORIGINAL SURVEY NO.	SURVEYED PLOTTED TEMPLATE AREAS CHECKED	BY	DATE



FILE NAME =
 USER NAME = Bilgornisa
 PLOT SCALE = 20.0000' / in.
 PLOT DATE = 12/13/2017

DESIGNED - RWB
 CHECKED -
 DATE - 7/26/2017

REVISED -
 REVISED -
 REVISED -

**STATE OF ILLINOIS
 DEPARTMENT OF TRANSPORTATION**

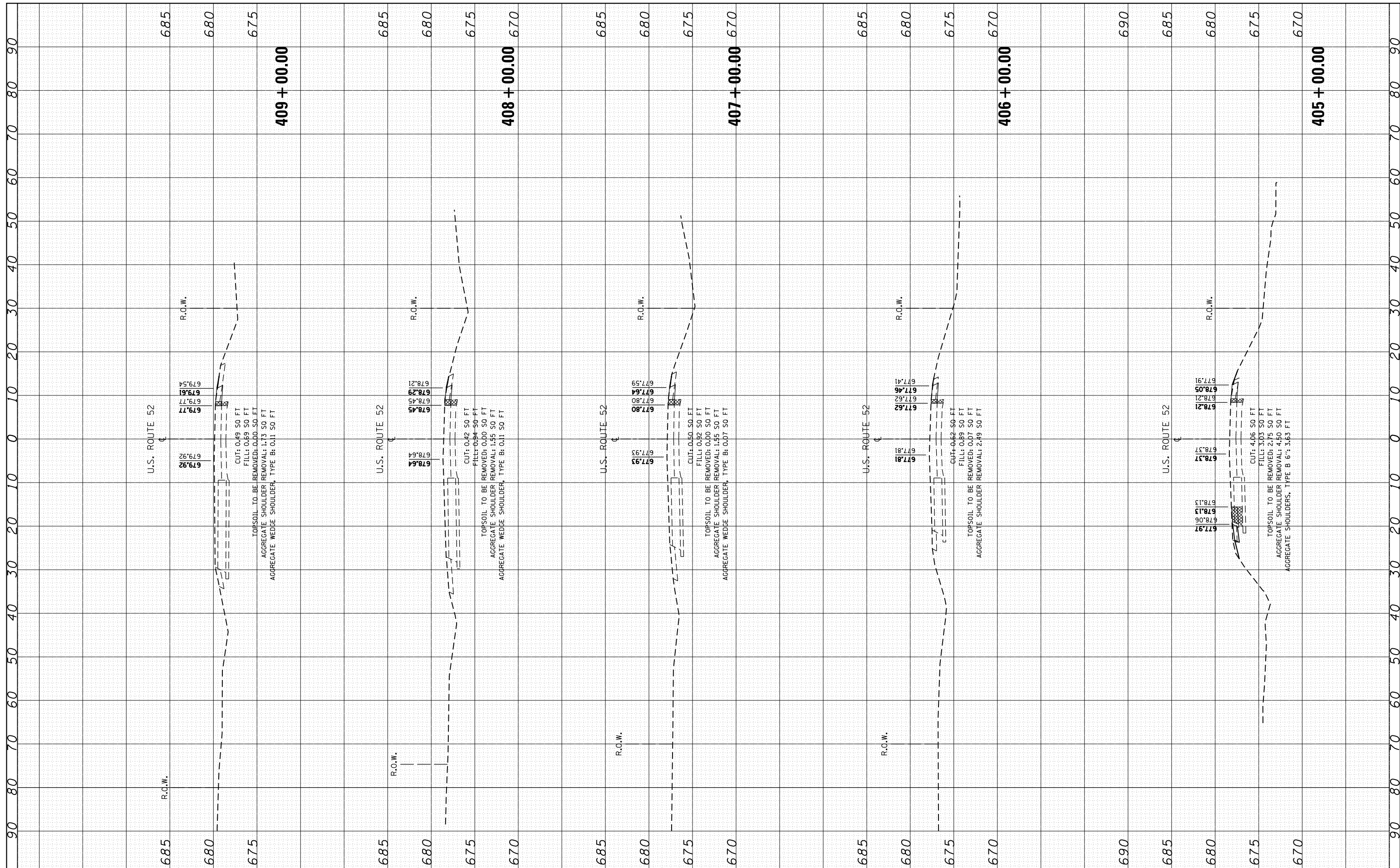
**US 52 FROM SPENCER ROAD TO US 45
 CROSS SECTIONS**

SCALE: SHEET 66 OF 76 SHEETS STA. 400+00 TO STA. 404+00

F.A.P. R.T.E. 852	SECTION 2015-0661	COUNTY WILL	TOTAL SHEETS 156	SHEET NO. 146
CONTRACT NO. 62B45			ILLINOIS FED. AID PROJECT	

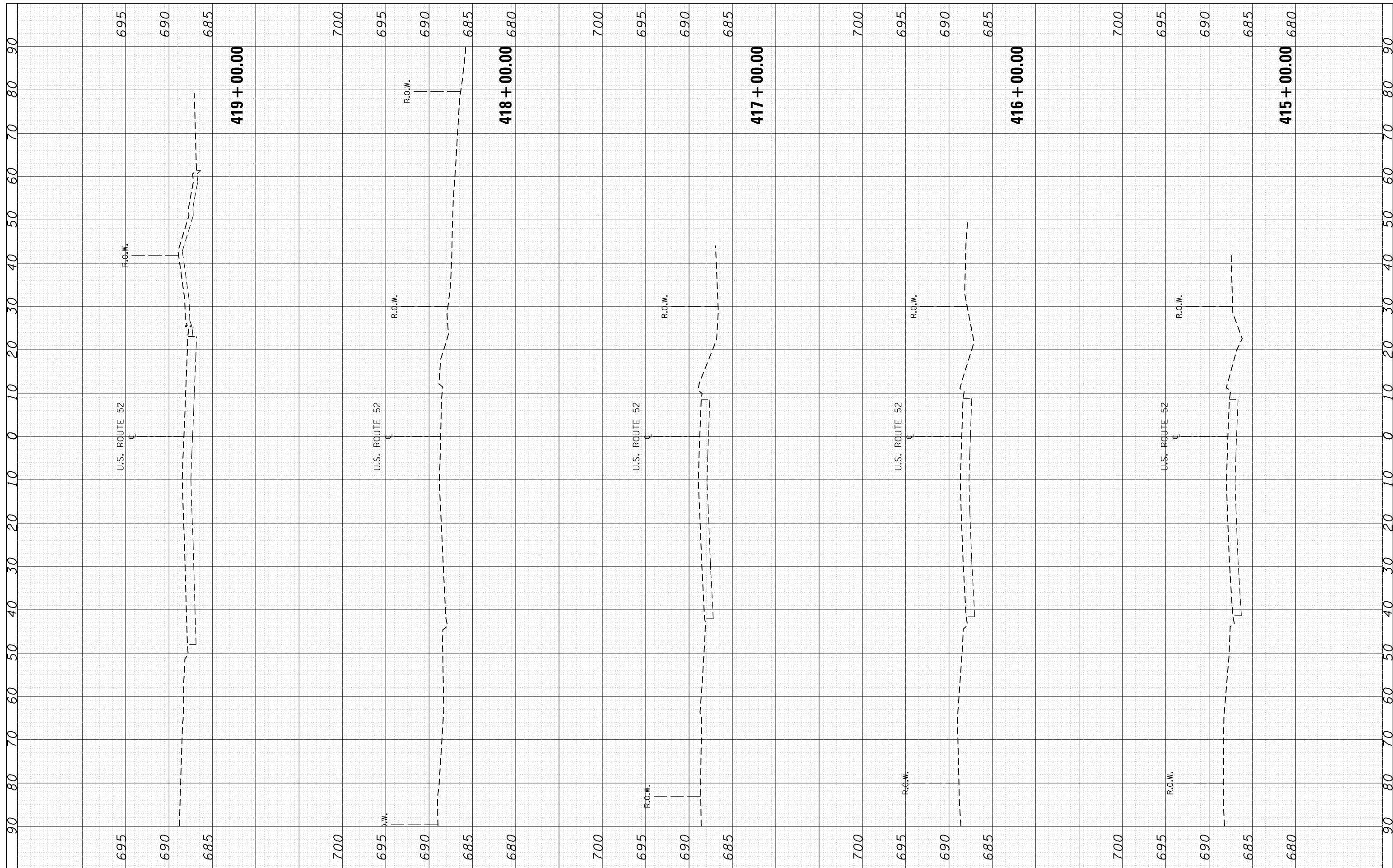
FINAL SURVEY NO.	SURVEYED PLOTTED TEMPLATE AREAS CHECKED	BY	DATE

ORIGINAL SURVEY NO.	SURVEYED PLOTTED TEMPLATE AREAS CHECKED	BY	DATE



FINAL SURVEY NO.	SURVEYED PLOTTED	BY	DATE
NOTE BOOK AREAS CHECKED	TEMPLATE AREAS CHECKED		

ORIGINAL SURVEY NO.	SURVEYED PLOTTED	BY	DATE
NOTE BOOK AREAS CHECKED	TEMPLATE AREAS CHECKED		



FILE NAME =
 USER NAME = Bilgomsa
 DESIGNED - RWB
 CHECKED -
 DATE - 6/20/2017

DESIGNED - RWB
 CHECKED -
 DATE - 6/20/2017

REVISED -
 REVISED -
 REVISED -

**STATE OF ILLINOIS
 DEPARTMENT OF TRANSPORTATION**

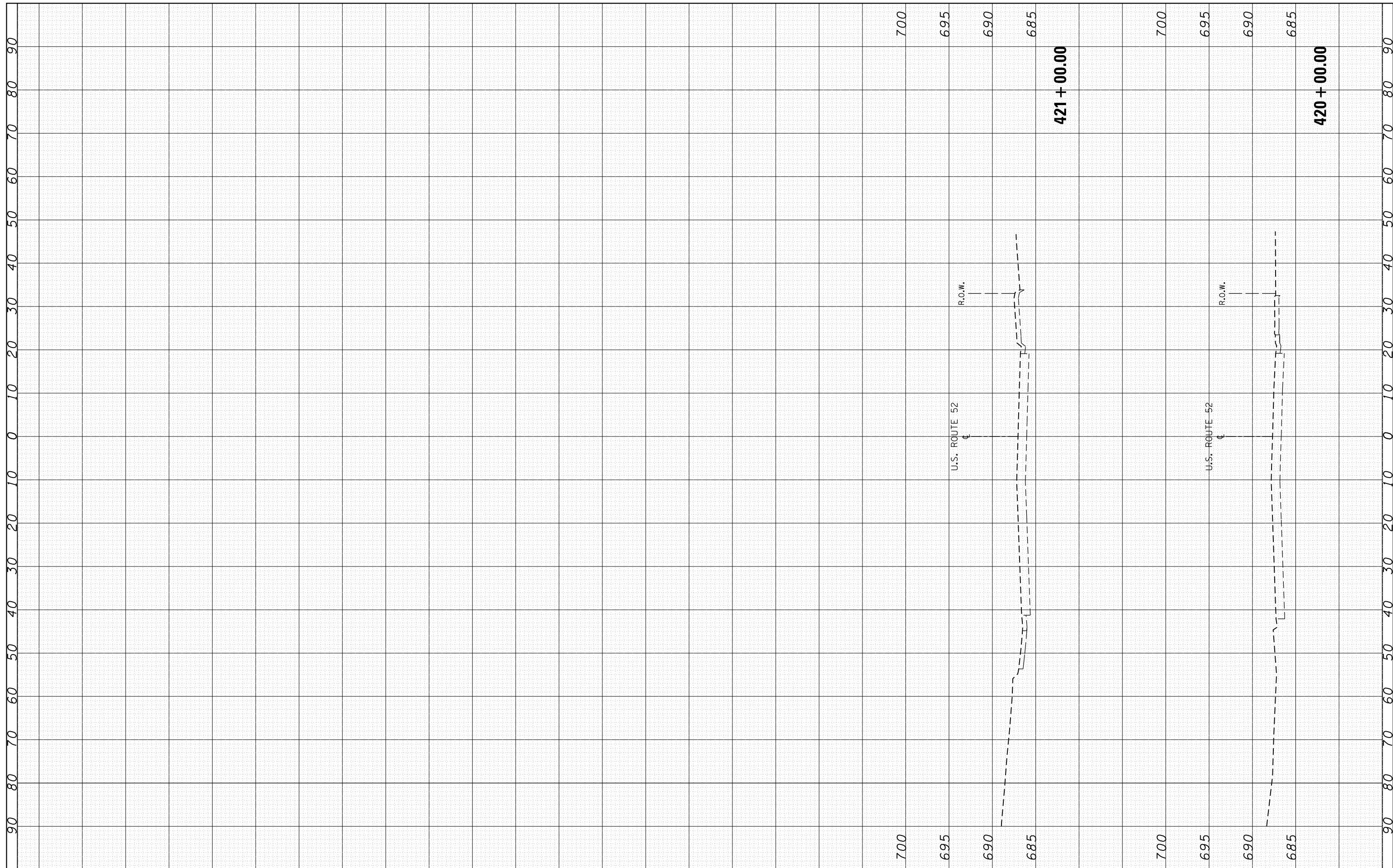
**US 52 FROM SPENCER ROAD TO US 45
 CROSS SECTIONS**

SCALE: SHEET 69 OF 76 SHEETS STA. 415+00 TO STA. 419+00

F.A.P. RTE. 852	SECTION 2015-0661	COUNTY WILL	TOTAL SHEETS 156	SHEET NO. 149
CONTRACT NO. 62B45			ILLINOIS FED. AID PROJECT	

FINAL SURVEY NO.	SURVEYED AREAS CHECKED	BY	DATE
NOTE BOOK NO.	PLOTTED AREAS CHECKED		

ORIGINAL SURVEY NO.	SURVEYED AREAS CHECKED	BY	DATE
NOTE BOOK NO.	PLOTTED AREAS CHECKED		



FILE NAME = p:\11084EBIDINTEG\Illinois.gov\PIDOT\Documents\IDOT Offices\District 1\Projects\D104516\CADD\Drawn\11084516\RWB-xssht_NorthUS52.dwg
 Default

USER NAME = Bilgramiso
 DESIGNED - RWB
 CHECKED -
 DATE - 6/20/2017

REVISED -
 REVISED -
 REVISED -
 REVISED -

**STATE OF ILLINOIS
 DEPARTMENT OF TRANSPORTATION**

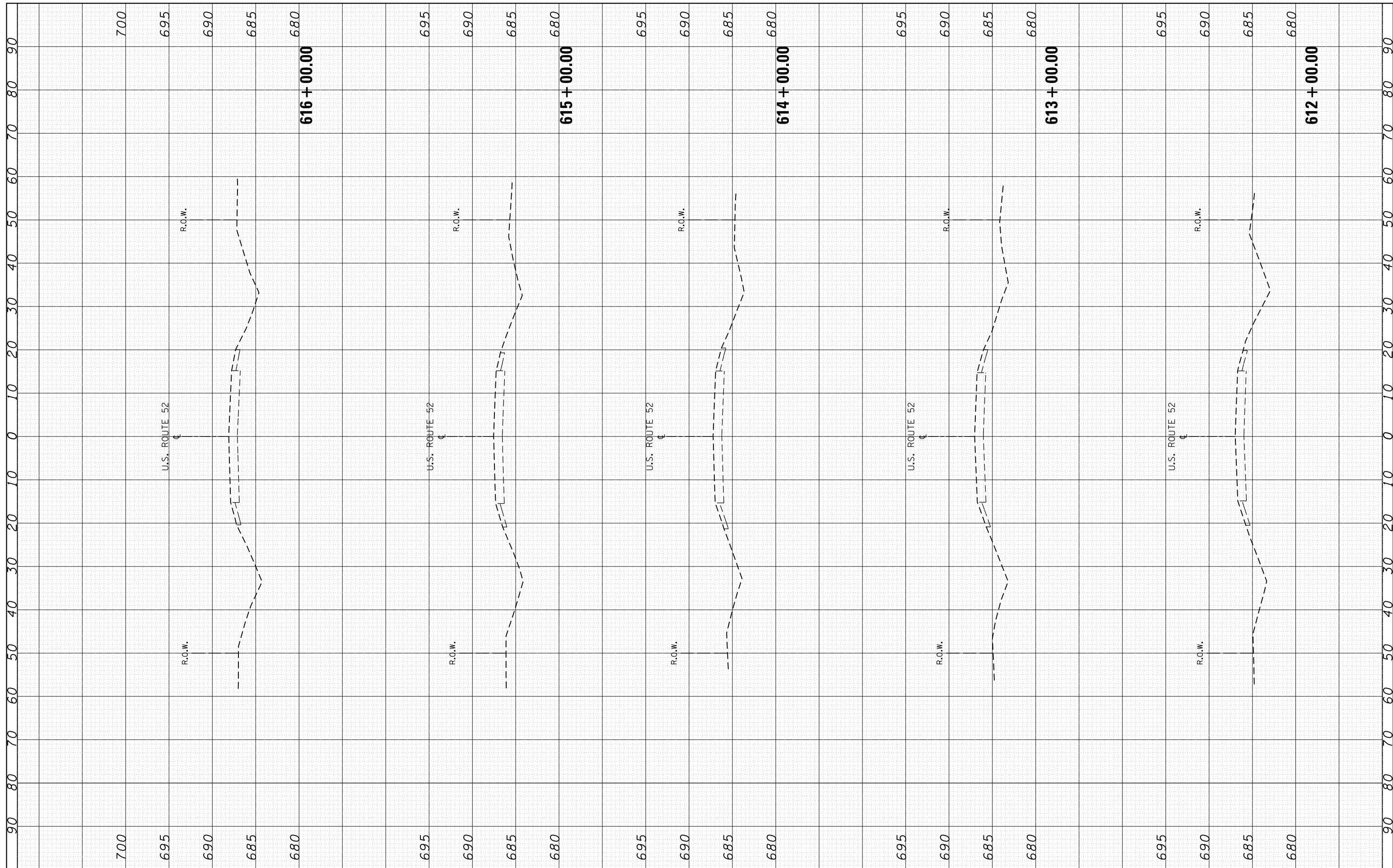
**US 52 FROM SPENCER ROAD TO US 45
 CROSS SECTIONS**

SCALE: SHEET 70 OF 76 SHEETS STA. 420+00 TO STA. 421+00

F.A.P. RTE. 852	SECTION 2015-0661	COUNTY WILL	TOTAL SHEETS 156	SHEET NO. 150
CONTRACT NO. 62B45			ILLINOIS FED. AID PROJECT	

FINAL SURVEY NO.	SURVEYED PLOTTED AREAS CHECKED	BY	DATE

ORIGINAL SURVEY NO.	SURVEYED PLOTTED AREAS CHECKED	BY	DATE



FILE NAME =
 USER NAME = Bilgromiso
 PLOT SCALE = 20.0000' / in.
 PLOT DATE = 12/13/2017

DESIGNED - RWB
 CHECKED -
 DATE - 6/27/2017

REVISED -
 REVISED -
 REVISED -

**STATE OF ILLINOIS
 DEPARTMENT OF TRANSPORTATION**

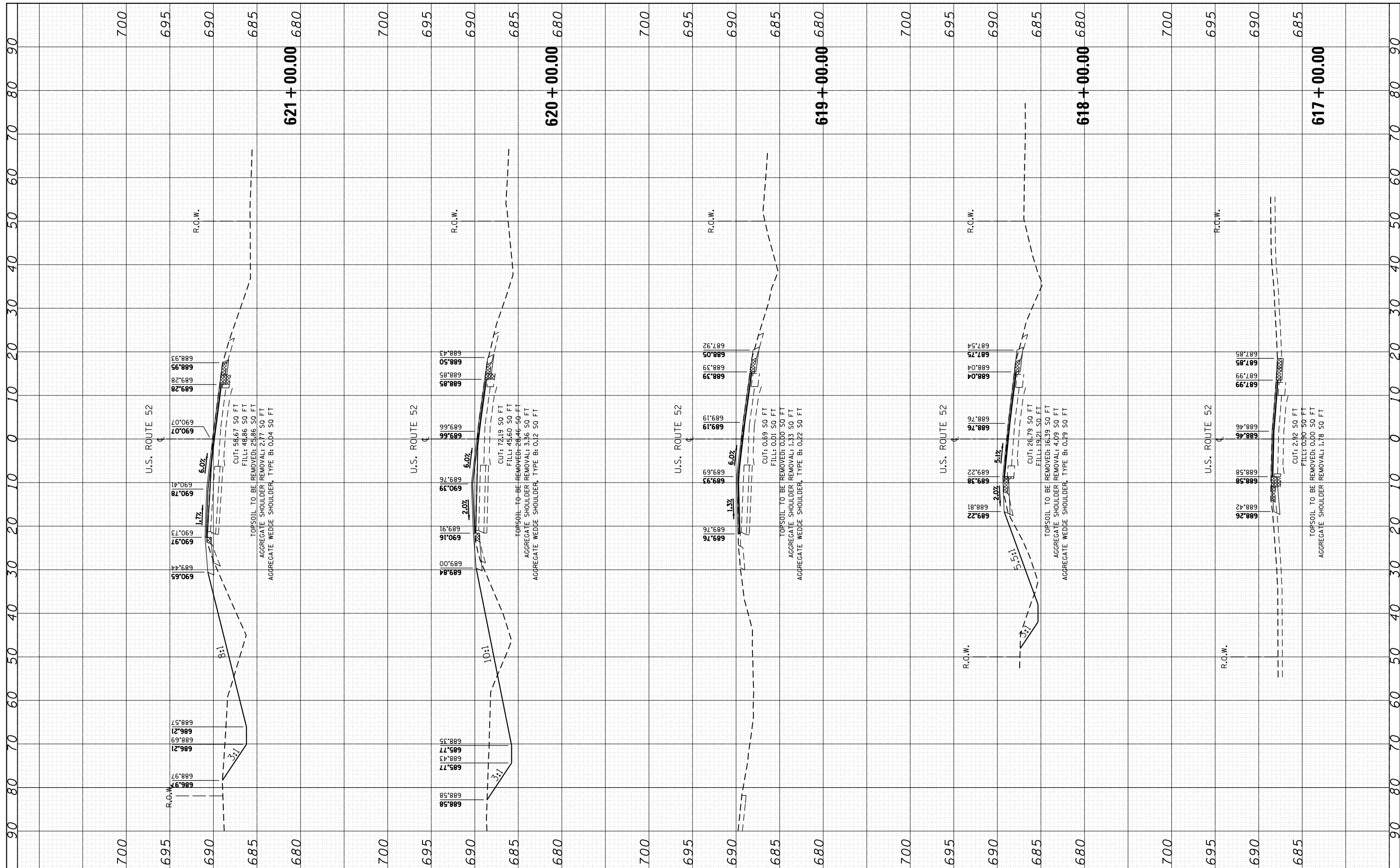
**US 52 FROM SPENCER ROAD TO US 45
 CROSS SECTIONS**

SCALE: SHEET 71 OF 76 SHEETS STA. 612+00 TO STA. 616+00

F.A.P. RTE. 852	SECTION 2015-0661	COUNTY WILL	TOTAL SHEETS 156	SHEET NO. 151
CONTRACT NO. 62B45				
ILLINOIS FED. AID PROJECT				

FINAL SURVEY	SURVEYED	BY	DATE
NOTE BOOK	PLOTTED		
AREAS CHECKED	TEMPLATE		
NO.	AREAS CHECKED		

ORIGINAL SURVEY	SURVEYED	BY	DATE
NOTE BOOK	PLOTTED		
AREAS CHECKED	TEMPLATE		
NO.	AREAS CHECKED		



FILE NAME =
 USER NAME = Bilgromiso
 DESIGNED - RWB
 CHECKED -
 DATE - 8/17/2017

REVISIONS
 REVISION NO. 1
 REVISION DESCRIPTION
 REVISION NO. 2
 REVISION DESCRIPTION
 REVISION NO. 3
 REVISION DESCRIPTION

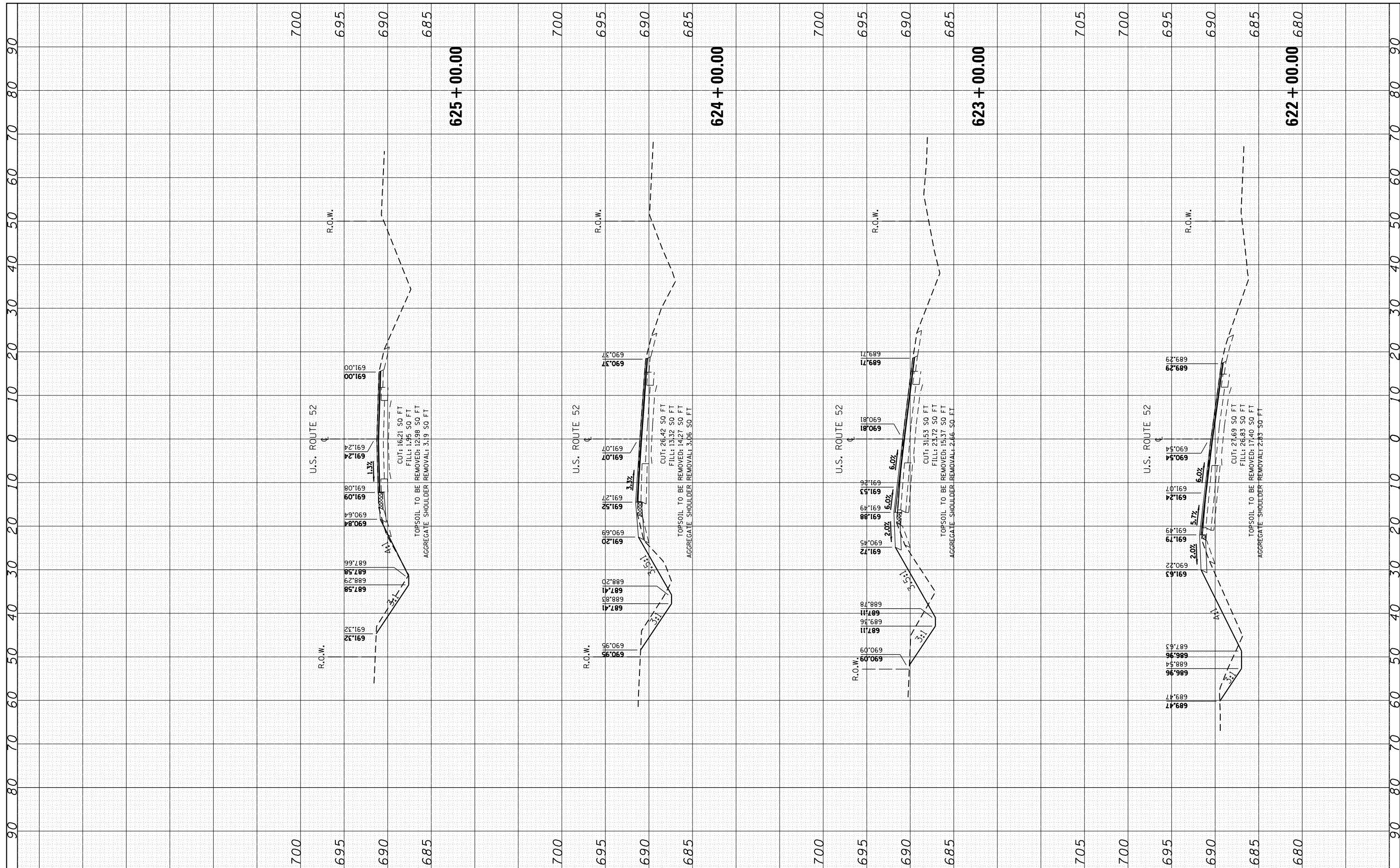
**STATE OF ILLINOIS
 DEPARTMENT OF TRANSPORTATION**

**US 52 FROM SPENCER ROAD TO US 45
 CROSS SECTIONS**
 SCALE: SHEET 72 OF 76 SHEETS STA. 617+00 TO STA. 621+00

F.A.P. RTE.	SECTION	COUNTY	TOTAL SHEETS	SHEET NO.
852	2015-0661	WILL	156	152
CONTRACT NO. 62B45				
ILLINOIS FED. AID PROJECT				

FINAL SURVEY NO.	BY	DATE
SURVEYED		
PLOTTED		
TEMPLATE		
AREAS		
CHECKED		

ORIGINAL SURVEY NO.	BY	DATE
SURVEYED		
PLOTTED		
TEMPLATE		
AREAS		
CHECKED		



FILE NAME =
 USER NAME = Bilgromiso
 PLOT SCALE = 20.0000' / in.
 PLOT DATE = 12/13/2017

DESIGNED - RWB
 CHECKED -
 DATE - 8/17/2017

REVISED -
 REVISED -
 REVISED -

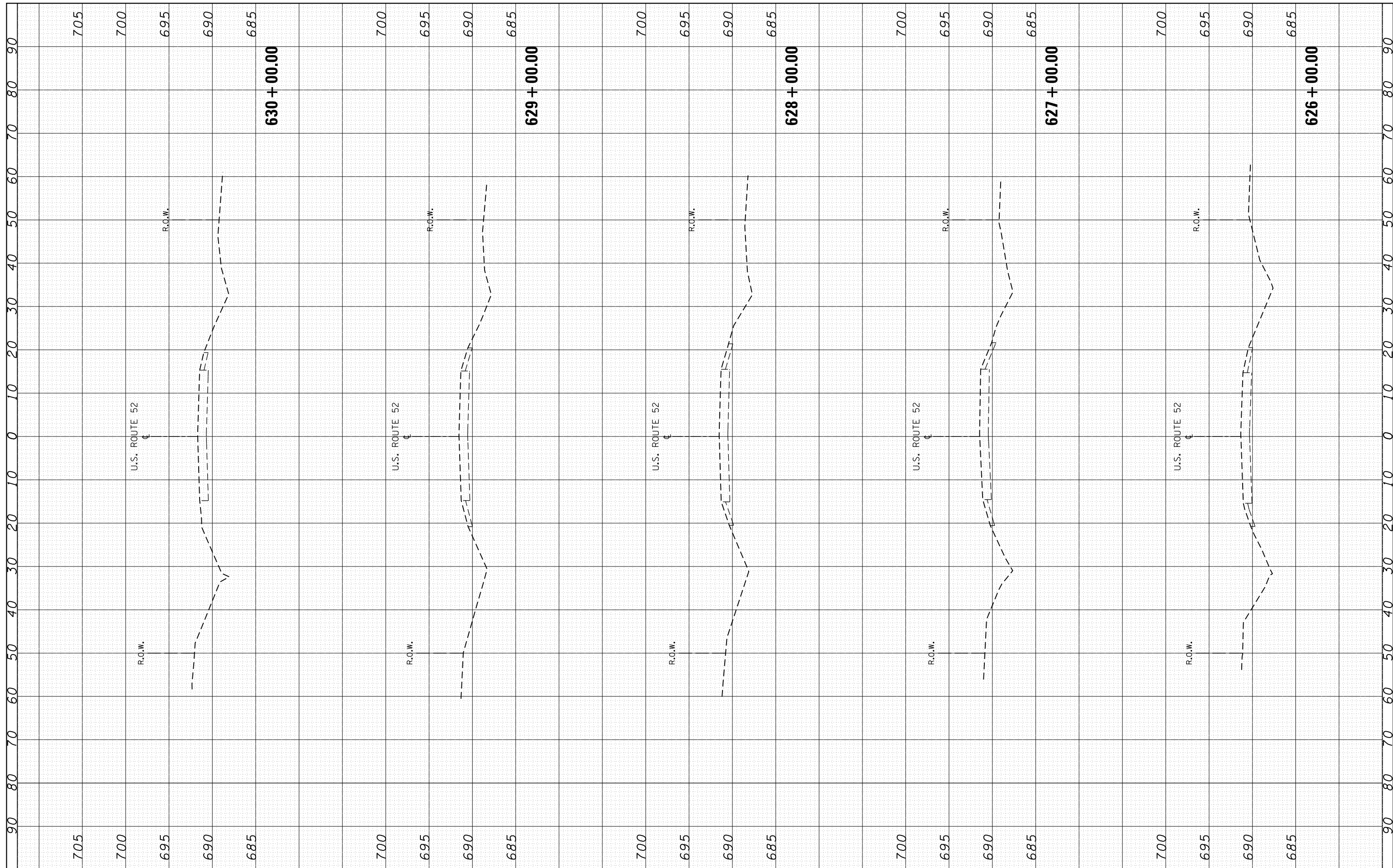
**STATE OF ILLINOIS
 DEPARTMENT OF TRANSPORTATION**

**US 52 FROM SPENCER ROAD TO US 45
 CROSS SECTIONS**
 SCALE: SHEET 73 OF 76 SHEETS STA. 622+00 TO STA. 625+00

F.A.P. RTE. 852	SECTION 2015-0661	COUNTY WILL	TOTAL SHEETS 156	SHEET NO. 153
CONTRACT NO. 62B45			ILLINOIS FED. AID PROJECT	

FINAL SURVEY NO.	SURVEYED PLOTTED AREAS CHECKED	BY	DATE

ORIGINAL SURVEY NO.	SURVEYED PLOTTED AREAS CHECKED	BY	DATE



FILE NAME = p:\11\084EBIDINTEG\Illinois.gov\PIDOT\Documents\DOT Offices\District 1\Projects\D104516\CADD\Drawings\104516\RWB-ssht_SouthUS52.dwg
 PLOT SCALE = 20.0000' / in.
 PLOT DATE = 12/13/2017

USER NAME = Bilgromiso
 DESIGNED - RWB
 CHECKED -
 DATE - 6/27/2017

REVISED -
 REVISED -
 REVISED -

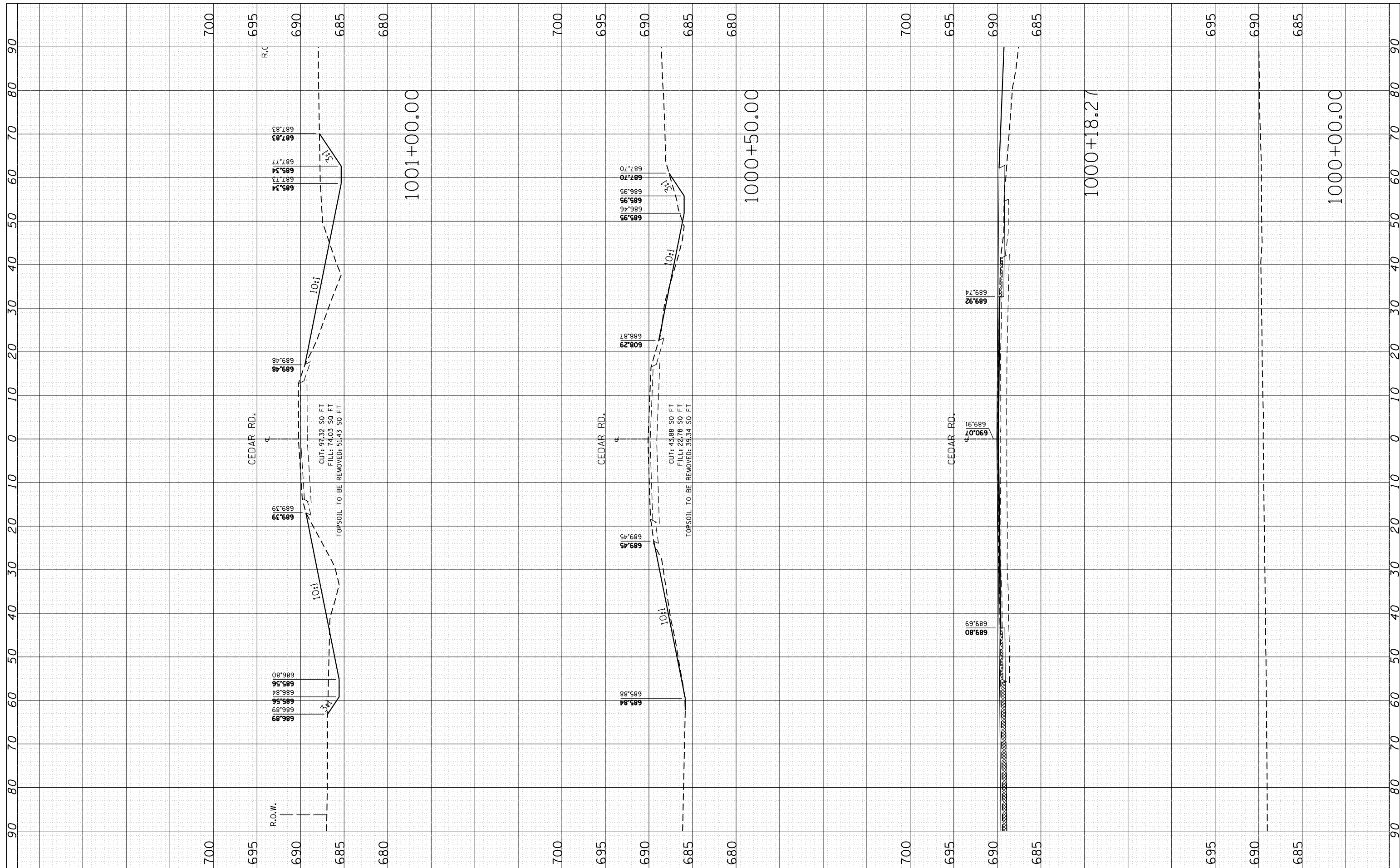
**STATE OF ILLINOIS
 DEPARTMENT OF TRANSPORTATION**

**US 52 FROM SPENCER ROAD TO US 45
 CROSS SECTIONS**
 SCALE: SHEET 74 OF 76 SHEETS STA. 626+00 TO STA. 630+00

F.A.P. R.T.E. 852	SECTION 2015-0661	COUNTY WILL	TOTAL SHEETS 156	SHEET NO. 154
CONTRACT NO. 62B45				
ILLINOIS FED. AID PROJECT				

FINAL SURVEY NO.	SURVEYED PLOTTED	BY	DATE
NOTE BOOK	TEMPLATE		
AREAS CHECKED	AREAS CHECKED		

ORIGINAL SURVEY NO.	SURVEYED PLOTTED	BY	DATE
NOTE BOOK	TEMPLATE		
AREAS CHECKED	AREAS CHECKED		



FILE NAME = p:\11\084EBIDINTEG\Illinois.gov\PIDOT\Documents\IDOT Offices\District 1\Projects\0104516\CAD\Drawn\11\084516\RWB-xssht-Cedar.dgn

USER NAME = Bilgramis

DESIGNED - RWB
 CHECKED - RWB
 DATE - 6/27/2017

REVISED -
 REVISED -
 REVISED -
 REVISED -

**STATE OF ILLINOIS
 DEPARTMENT OF TRANSPORTATION**

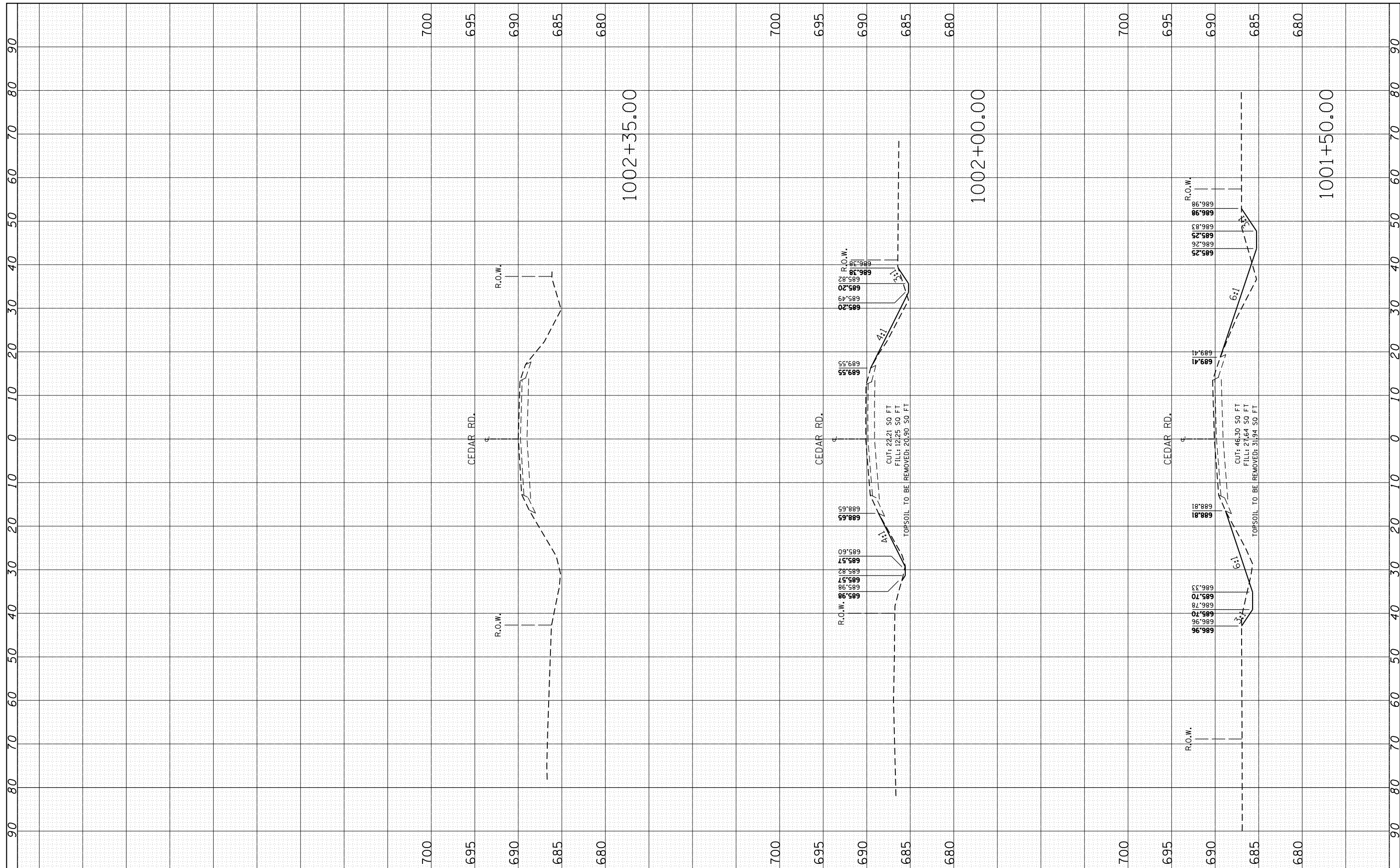
**US 52 FROM SPENCER ROAD TO US 45
 CROSS SECTIONS**

SCALE: SHEET 75 OF 76 SHEETS STA. 1000+00 TO STA. 1001+00

F.A.P. RTE. 852	SECTION 2015-0661	COUNTY WILL	TOTAL SHEETS 156	SHEET NO. 155
CONTRACT NO. 62B45				
ILLINOIS FED. AID PROJECT				

FINAL SURVEY NO.	SURVEYED	BY	DATE
NOTE BOOK	PLOTTED		
AREAS CHECKED	TEMPLATE		
	AREAS CHECKED		

ORIGINAL SURVEY NO.	SURVEYED	BY	DATE
NOTE BOOK	PLOTTED		
AREAS CHECKED	TEMPLATE		
	AREAS CHECKED		



FILE NAME =	USER NAME = Bilgramis	DESIGNED - RWB	REVISED -	STATE OF ILLINOIS DEPARTMENT OF TRANSPORTATION	US 52 FROM SPENCER ROAD TO US 45 CROSS SECTIONS			F.A.P. R.T.E. 852	SECTION 2015-0661	COUNTY WILL	TOTAL SHEETS 156	SHEET NO. 156
Default	DOT Offices\District 1\Projects\D104516\CADD\Drawings\104516-RWB-ssht-Cedar.dgn	CHECKED -	REVISED -		SCALE:	SHEET 76	OF 76 SHEETS	STA. 1001+50	TO STA. 1002+35	CONTRACT NO. 62B45		
	PLOT SCALE = 20.0000' / in.	DATE - 6/27/2017	REVISED -		ILLINOIS FED. AID PROJECT							
	PLOT DATE = 12/13/2017		REVISED -									