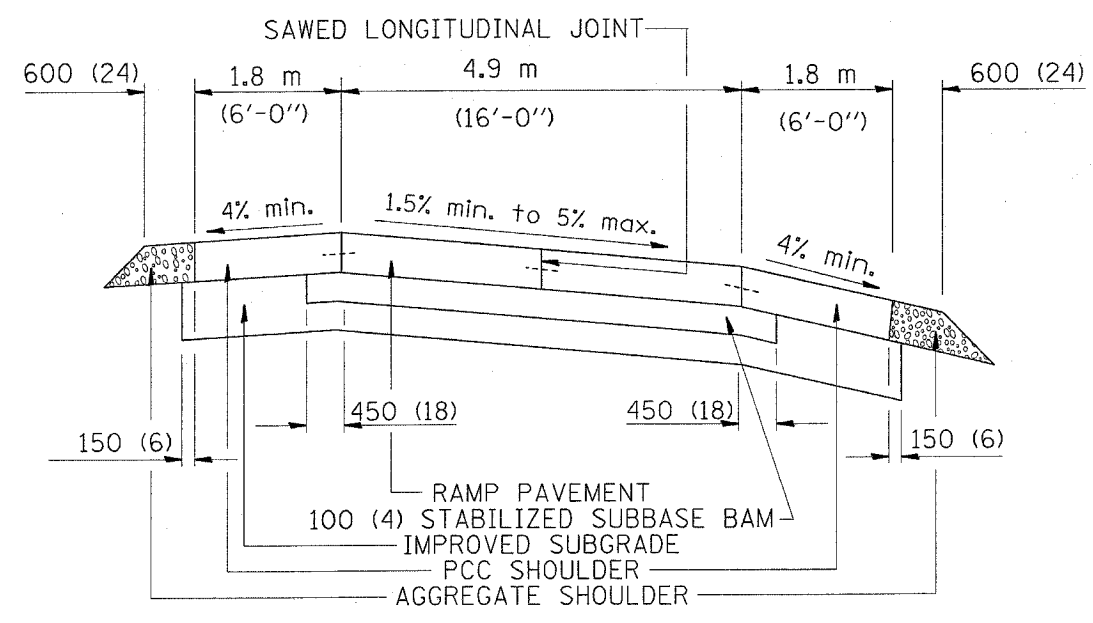
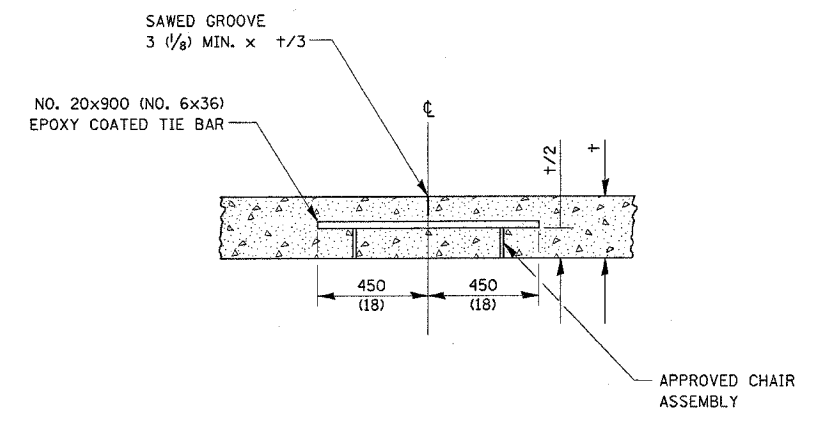
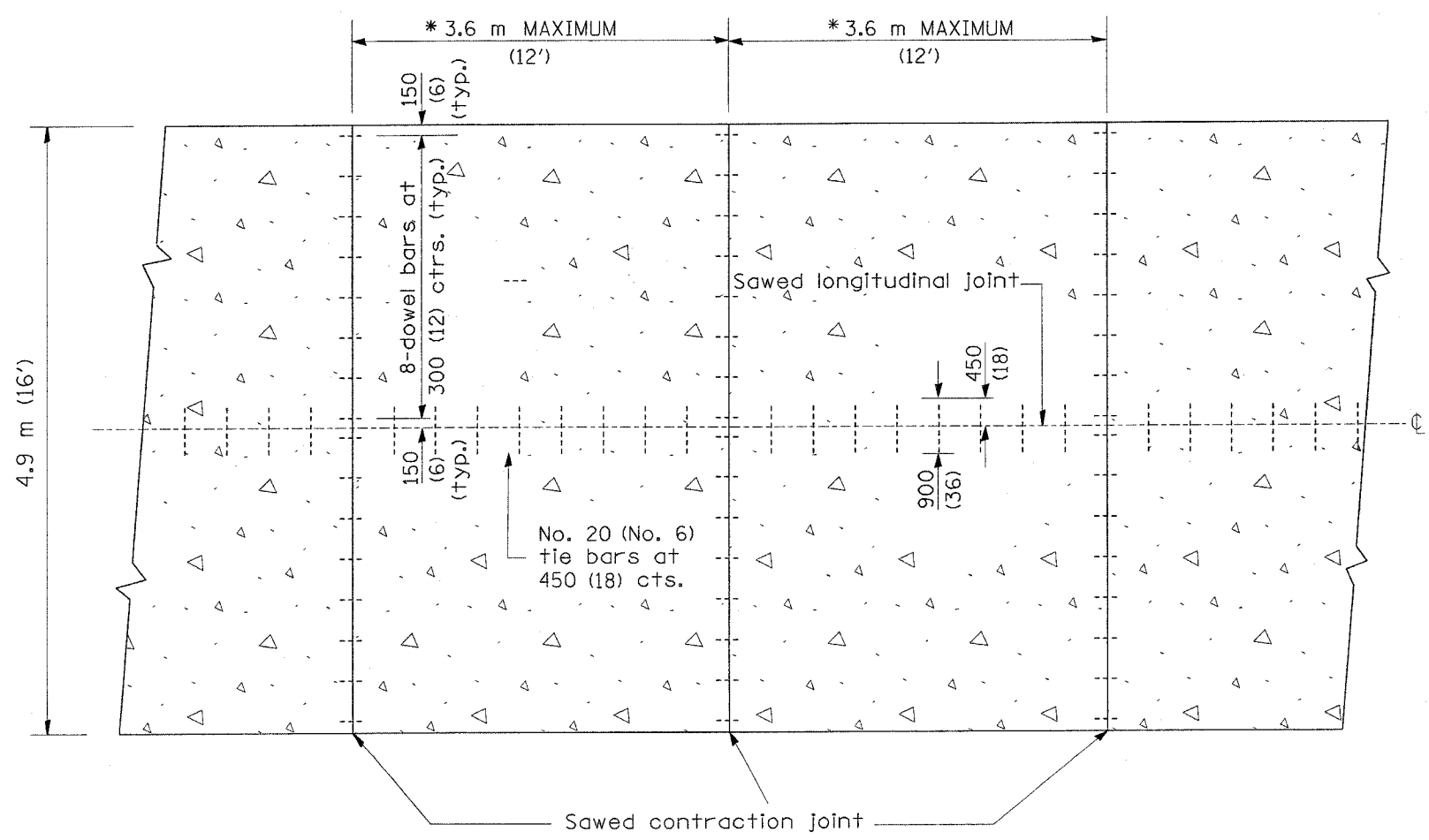


CONTRACT NO.				
F.A. RTE.	SECTION	COUNTY	TOTAL SHEETS	SHEET NO.
342	530 N-2	COOK	53	30
STA.		TO STA.		
FED. ROAD DIST. NO.		ILLINOIS FED. AID PROJECT		
CONTRACT NO. 60A61				



NOTES:

1. CENTERLINE JOINT REMAINS IN THE CENTER WHEN RAMP TRANSITIONS TO TWO (2) RAMPS AT 3.6 m (12').
2. ALL BARS TO BE EPOXY COATED.



ALL DIMENSIONS ARE IN MILLIMETERS (INCHES) UNLESS OTHERWISE NOTED

REVISIONS		ILLINOIS DEPARTMENT OF TRANSPORTATION DETAIL FOR CENTERLINE SAWCUT 4.9 m (16') AND VARIABLE JOINTED PCC PAVEMENT FOR RAMPS
NAME	DATE	

SCALE: VERT. \_\_\_\_\_  
HORIZ. \_\_\_\_\_  
DATE: 1/20/2006

DRAWN BY TOM MATOUSEK  
CHECKED BY A. ABBAS

PLOT DATE = 1/20/2006  
FILE NAME = W:\data\0404\dgn  
USER NAME = galsano