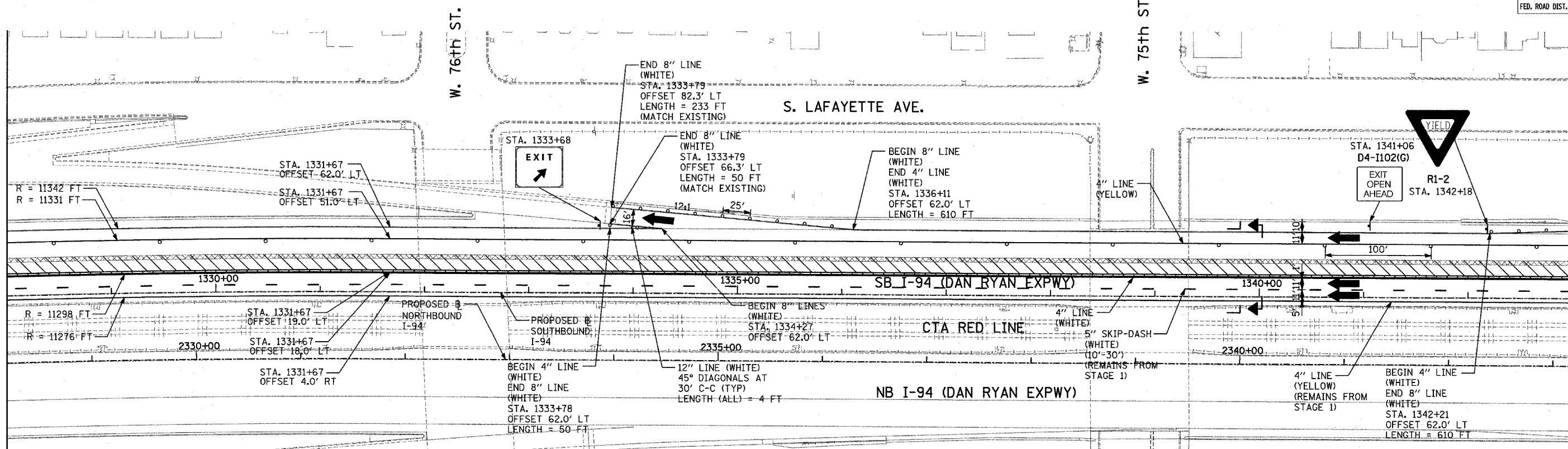


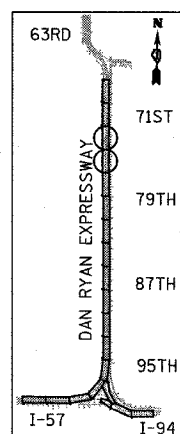
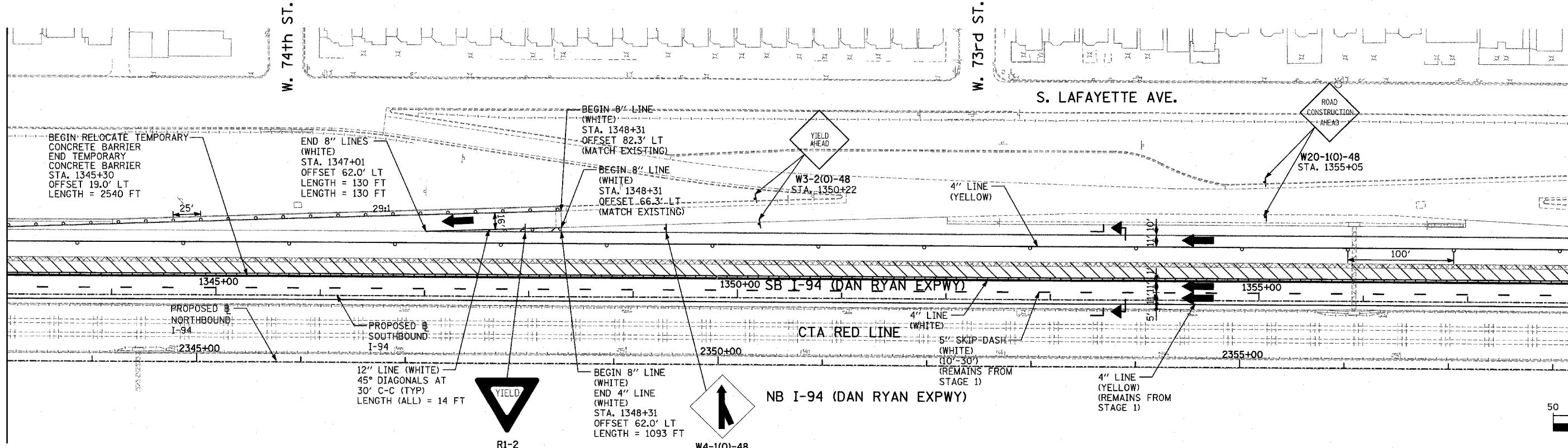
MATCHLINE SB I-94 STA. 1328+00.00 (PREV. SHEET)

MATCHLINE SB I-94 STA. 1343+00.00 (BELOW)

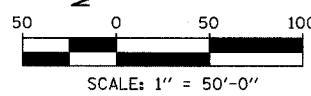


MATCHLINE SB I-94 STA. 1343+00.00 (ABOVE)

MATCHLINE SB I-94 STA. 1358+00.00 (NEXT SHEET)



LOCATION MAP



TYLIN INTERNATIONAL

- LEGEND:**
- TEMPORARY CONCRETE BARRIER
 - TRAFFIC LANE
 - WORK ZONE
 - BARRICADE, TYPE III
 - DRUM WITH MONO-DIRECTIONAL STEADY BURNING LIGHT
 - ARROW BOARD
 - TEMPORARY PAVEMENT

REVISIONS	
NAME	DATE

ILLINOIS DEPARTMENT OF TRANSPORTATION
 F.A.I. 94 (DAN RYAN EXPRESSWAY)
 MAINTENANCE OF TRAFFIC PLAN
 STAGE 2 - SB I-94
 SB I-94 STA. 1328+00 TO 1358+00
 SHEET 2 OF 3

SCALE: 1"=50'-0"
 DATE: MARCH 1, 2006

DRAWN BY: JDF
 CHECKED BY: RTM