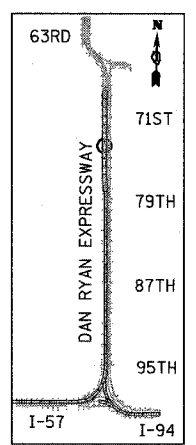
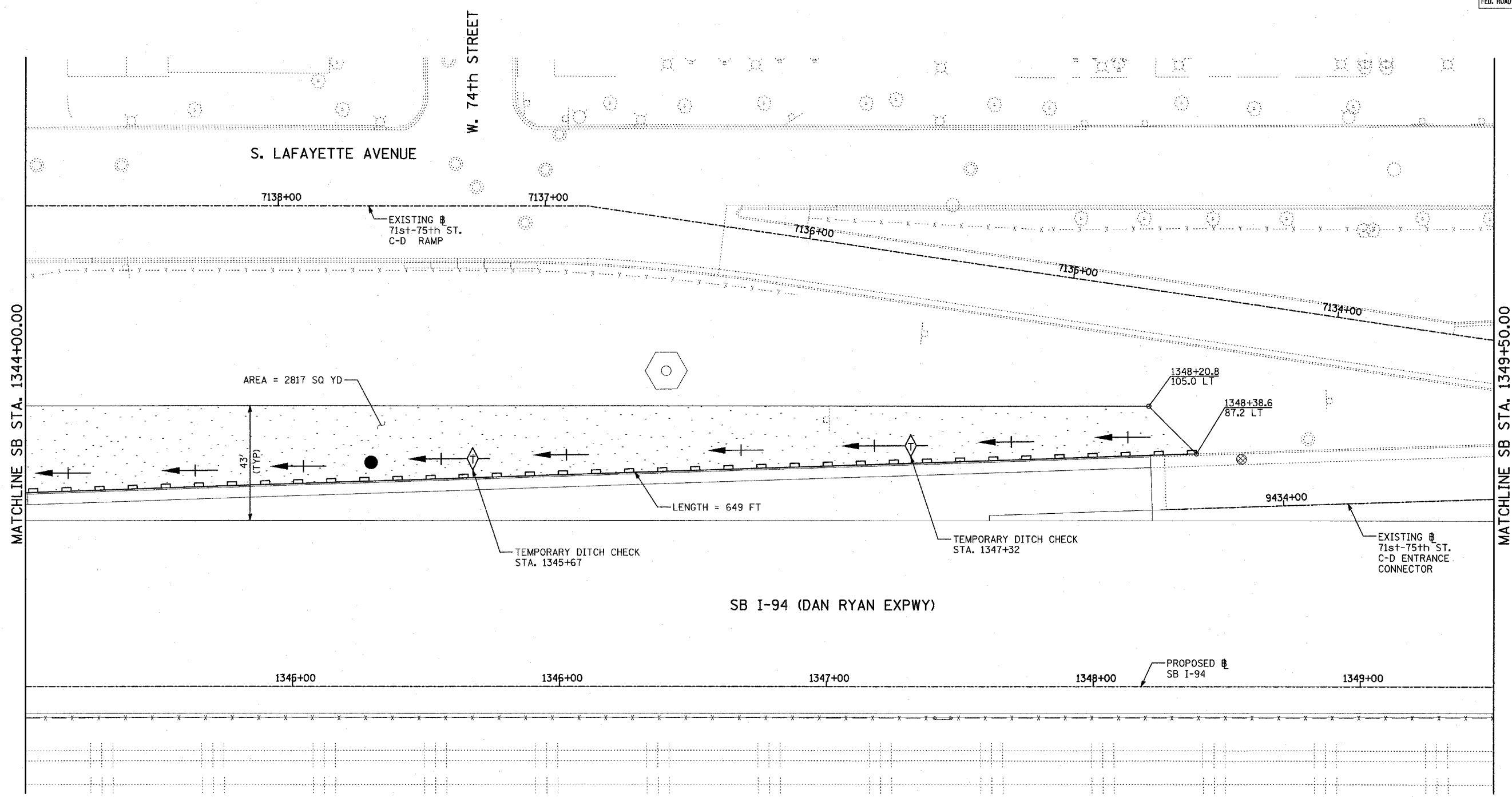
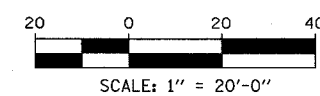




60B18



LOCATION MAP



LEGEND:

- TEMPORARY EROSION CONTROL SEEDING
- SEDIMENT CONTROL, SILT FENCE
- INLET FILTER, TO BE INSTALLED IN OFF PROJECT DRAINAGE STRUCTURES ACCEPTING STORMWATER RUNOFF
- TEMPORARY FENCE
- TEMPORARY DITCH CHECK
- PROPOSED DRAINAGE SWALE (SEE DRAINAGE PLANS)
- EXISTING DRAINAGE SWALE
- TEMPORARY FENCE FOR TREE PROTECTION (15 FEET PER SIDE = 60 FEET TOTAL)

TOTAL NUMBER OF INLET FILTERS THIS SHEET: 1
 TOTAL NUMBER OF TEMPORARY DITCH CHECKS THIS SHEET: 2
 TOTAL NUMBER OF TREES TO BE PROTECTED THIS SHEET: 0

REVISIONS	
NAME	DATE

ILLINOIS DEPARTMENT OF TRANSPORTATION
 F.A.I. 94 (DAN RYAN EXPRESSWAY)
 EROSION CONTROL PLAN
 SB I-94 (DAN RYAN EXPRESSWAY)
 STA. 1344+00.00 TO 1349+50.00
 SHEET 7 OF 11

SCALE: 1"=20'
 DATE: MARCH 1, 2006

DRAWN BY: JJS
 CHECKED BY: MPG

TYLIN INTERNATIONAL