F.A.I. RTE.	SECTION	COUNTY	TOTAL SHEETS	SHEET NO.
94	*	COOK	916	62
STA. 190+65 (NB I-57) TO STA. 2316+00 (NB RYAN) STA. 1990+48 (NB FORD)			
FED. ROAD DIST. NO.	ILLINOIS	FED. AID PROJECT		

* (1516.1, 1717, & 1818) R-4

62304

C.P. 1089

N: 1841586.9400
E: 1177605.7100
EL: 15.252

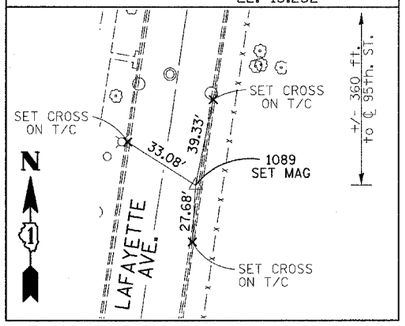

C.P. 1090

N: 1841326.9100
E: 1177536.7300
EL: 15.467

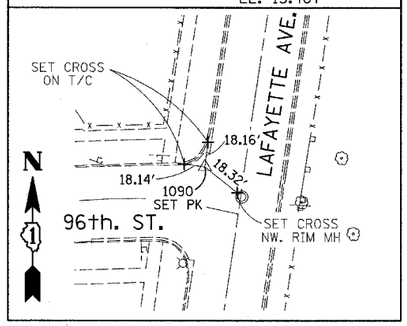

C.P. 1095

N: 1842357.5800
E: 1177976.8900
EL: 17.202

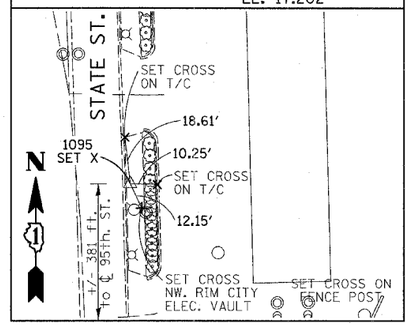

C.P. 1118

N: 1841352.7500
E: 1177984.8000
EL: 16.221

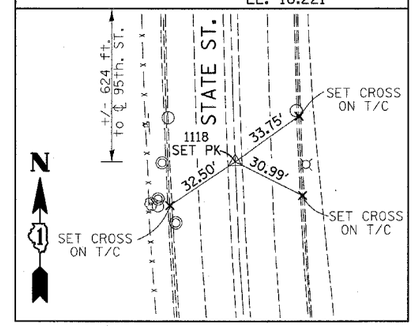

C.P. 1119

N: 1841604.2400
E: 1177978.1000
EL: 16.188

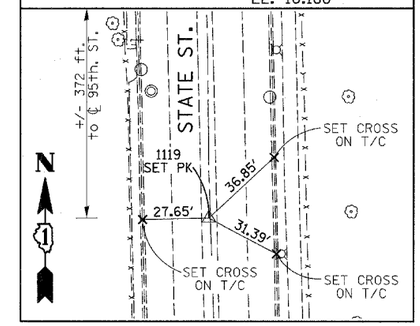

C.P. 3035

N: 1843292.7000
E: 1177955.4000
EL: 19.236

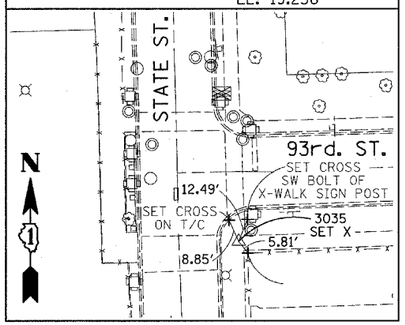

C.P. 3036

N: 1843956.7200
E: 1177933.7900
EL: 22.158

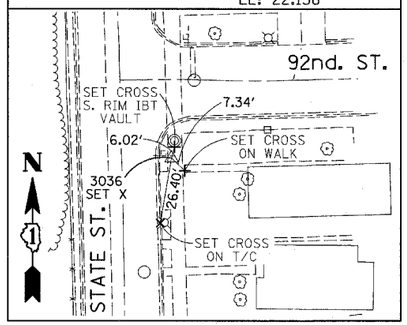

C.P. 8177

N: 1839499.881
E: 1172053.393
EL: 26.965

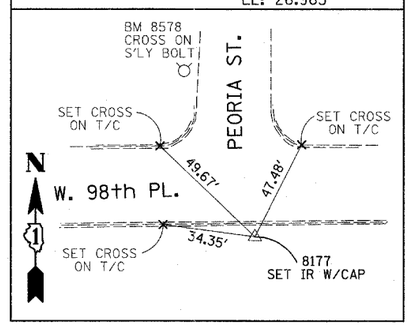

C.P. 8209

N: 1839483.937
E: 1171394.052
EL: 28.285

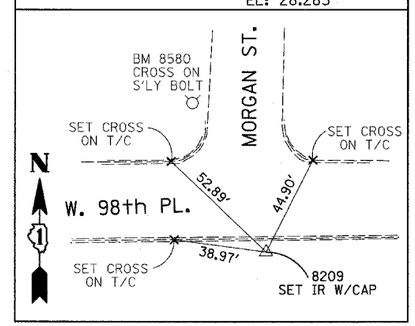

C.P. 8234

N: 1839490.079
E: 1171075.192
EL: 29.385

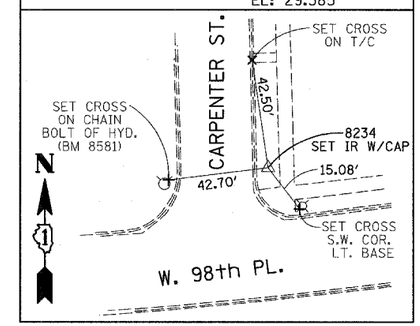

C.P. 8252

N: 1839377.264
E: 1170748.391
EL: 30.053

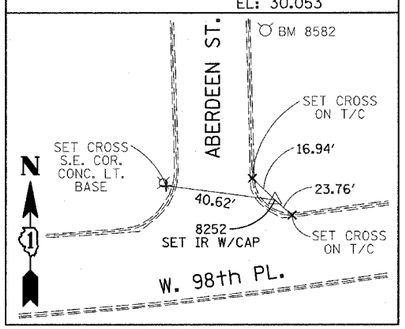

C.P. 8271

N: 1839108.192
E: 1170329.204
EL: 31.330

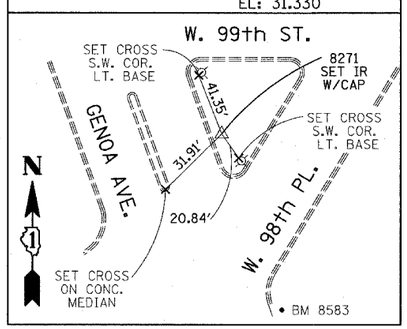

C.P. 8294

N: 1838998.542
E: 1170772.546
EL: 30.400

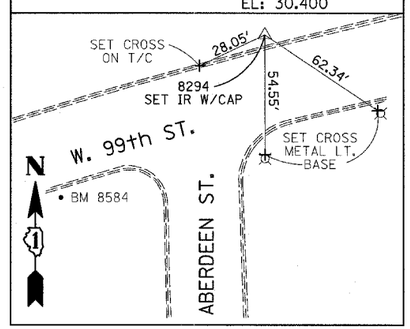

C.P. 8327

N: 1839189.888
E: 1171369.003
EL: 28.645

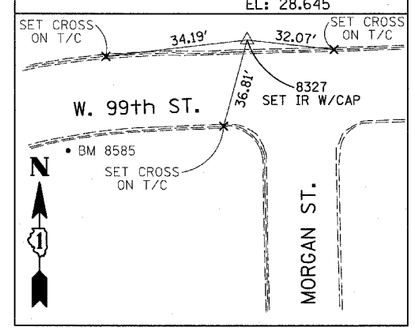

C.P. 8550

N: 1842829.5554
E: 1177966.0432
EL: 19.992

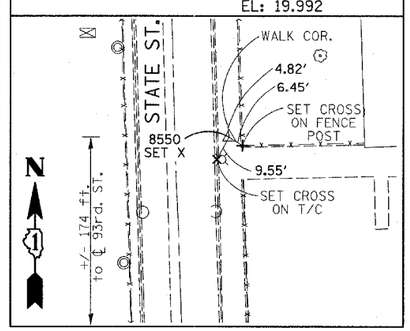

C.P. 8551

N: 1841918.9581
E: 1178006.2954
EL: 16.190

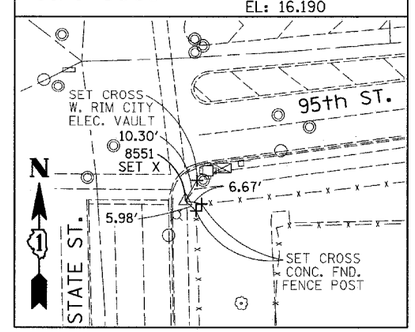

American Surveying Consultants, P.C.
SURVEYORS-ENGINEERS-GEODESISTS-MAPPING SCIENTISTS
1637 Pinch Rd./Pinger, IL. 61001 815-288-8231
6036 N. Northwest Hwy./Chicago, IL. 60631 773-763-1387

REVISIONS	
NAME	DATE

ILLINOIS DEPARTMENT OF TRANSPORTATION

F.A.I. 94 (DAN RYAN EXPRESSWAY)

SURVEY TIES FOR CONTROL POINTS
SHEET 6 OF 7

SCALE: 1"=30' DRAWN BY: GSP
DATE: MARCH 7, 2006 CHECKED BY: MMW