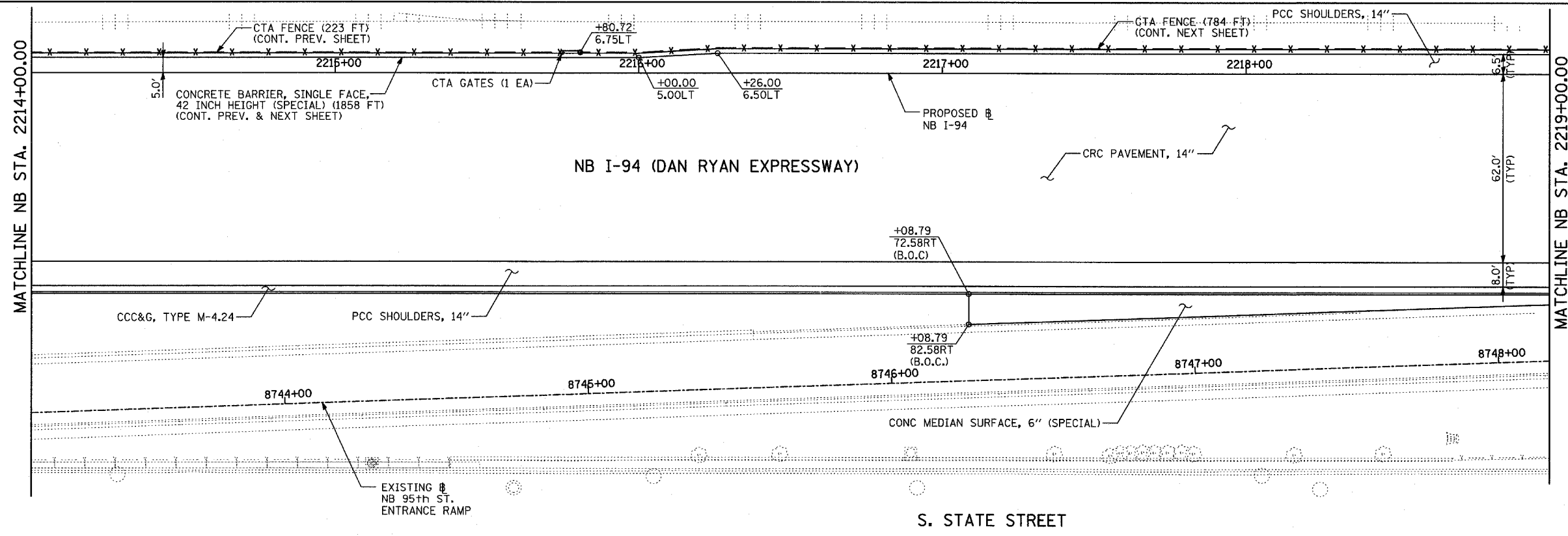
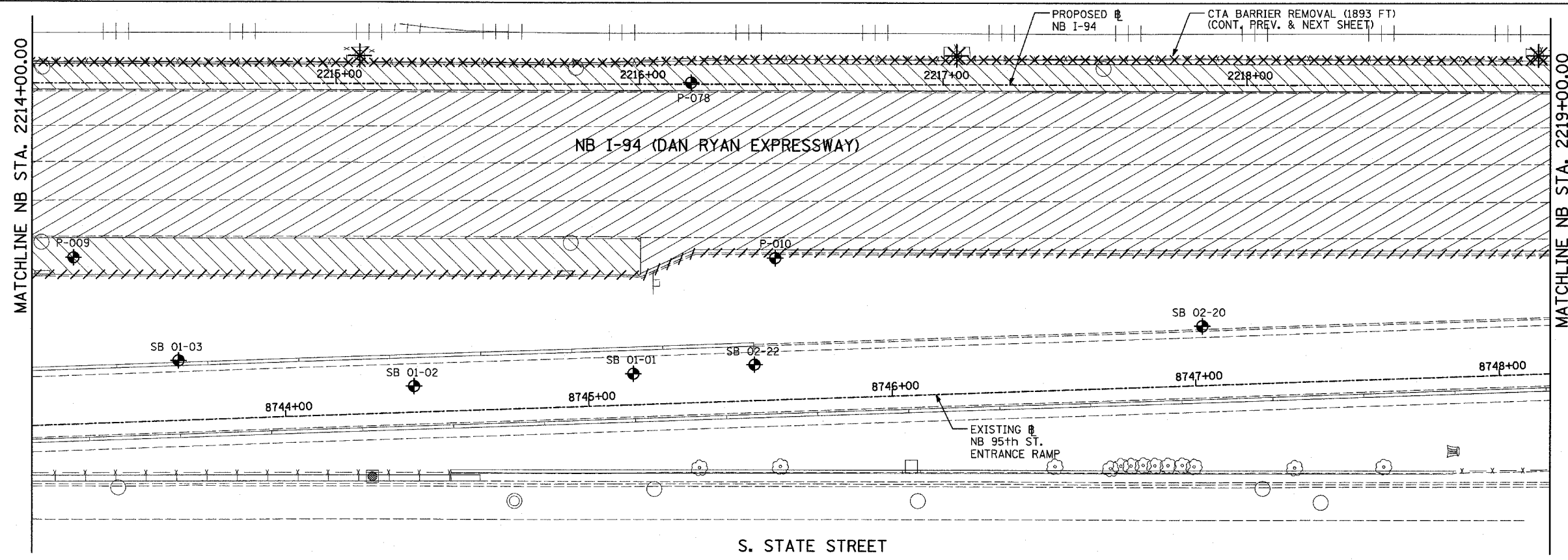
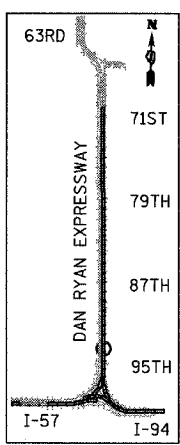
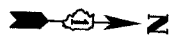


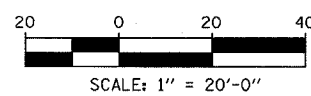
F.A.I. RTE.	SECTION	COUNTY	TOTAL SHEETS	SHEET NO.
94		COOK	916	80
STA. 190+65 (NB I-57) TO STA. 2316+00 (NB RYAN)				
FED. ROAD DIST. NO. ILLINOIS FED. AID PROJECT				
• (1516.1, 1717, & 1818) R-4 62304				



EXISTING CONDITIONS  
PROPOSED IMPROVEMENTS



LOCATION MAP



**LEGEND:**

- ##### COMB CONC CURB & GUTTER REMOVAL
- ~~~~~ CHAIN LINK FENCE REMOVAL
- XXXXXX CONCRETE BARRIER/GUARDRAIL REMOVAL
- X10 TREE REMOVAL (UNITS) (NO UNIT SHOWN = <6)
- ◆ SOIL BORING LOCATIONS

- [Hatched Box] PAVEMENT REMOVAL
- [Diagonal Hatched Box] PAVED SHOULDER REMOVAL
- [Cross-hatched Box] PAVEMENT/SHOULDER REMOVAL, SPECIAL
- [Horizontal Hatched Box] BITUMINOUS SURFACE REMOVAL, 4"
- [Vertical Hatched Box] BITUMINOUS SURFACE REMOVAL, 1 1/2" OR 1 3/4" (SEE CALLOUT)

- \* LIGHT POLE FOUNDATION REMOVAL (SEE ROADWAY LIGHTING & SURVEILLANCE PLANS)
- +XX.XX MAINLINE B
- XX.XXRT STATION/OFFSET

**PLAN NOTES:**

- ALL STATION/OFFSET/RADIUS CALLOUTS MEASURED TO EDGE OF PAVEMENT UNLESS OTHERWISE NOTED.
- EXACT LOCATIONS OF EXISTING PIERS/ABUTMENTS TO BE FIELD VERIFIED

**TYLIN INTERNATIONAL**

SHEET 17 OF 47

REVISIONS	
NAME	DATE

ILLINOIS DEPARTMENT OF TRANSPORTATION  
F.A.I. 94 (DAN RYAN EXPRESSWAY)  
EXISTING AND PROPOSED PLAN  
NB I-94 (DAN RYAN EXPRESSWAY)  
NB I-94 STA. 2214+00.00 TO 2219+00.00

SCALE: 1"=20'  
DATE: MARCH 7, 2006

DRAWN BY: RTM  
CHECKED BY: MPG