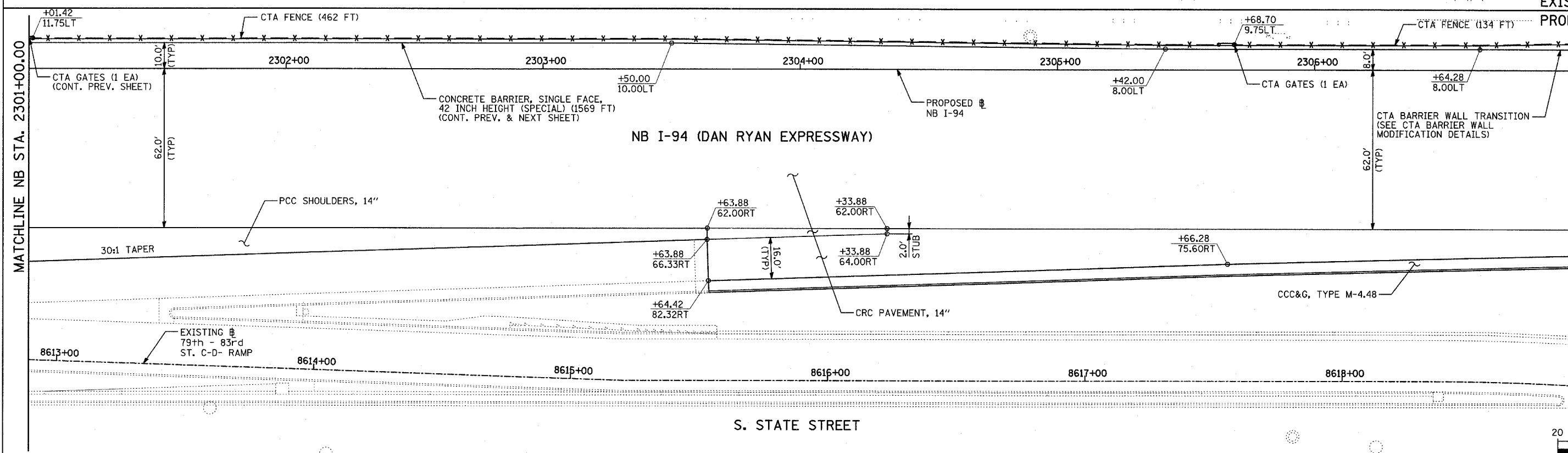
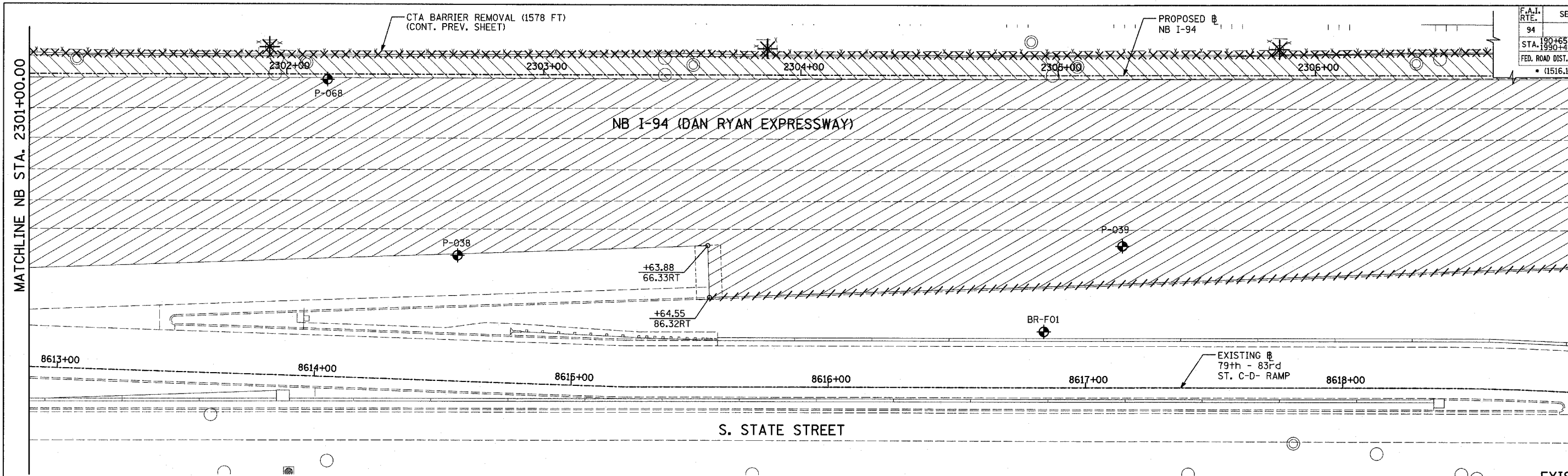
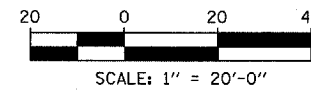
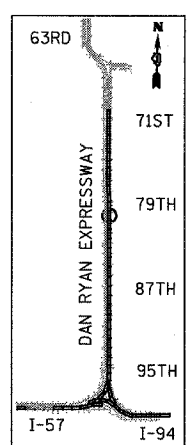


F.A.I. RTE. 94	SECTION	COUNTY COOK	TOTAL SHEETS 916	SHEET NO. 95
STA. 190+65 (NB I-57) TO STA. 2316+00 (NB RYAN)				
FED. ROAD DIST. NO. ILLINOIS FED. AID PROJECT				
• (1516.1, 1717, & 1818) R-4 6230				



EXISTING CONDITIONS
PROPOSED IMPROVEMENTS

MATCHLINE NB STA. 2301+00.00
MATCHLINE NB STA. 2307+00.00



- LEGEND:**
- #### COMB CONC CURB & GUTTER REMOVAL
 - ~~~~~ CHAIN LINK FENCE REMOVAL
 - XXXXXX CONCRETE BARRIER/GUARDRAIL REMOVAL
 - ⊗₁₀ TREE REMOVAL (UNITS) (NO UNIT SHOWN = <6)
 - ⊕ SOIL BORING LOCATIONS

- [Hatched Box] PAVEMENT REMOVAL
- [Hatched Box] PAVED SHOULDER REMOVAL
- [Hatched Box] PAVEMENT/SHOULDER REMOVAL, SPECIAL
- [Hatched Box] BITUMINOUS SURFACE REMOVAL, 4"
- [Hatched Box] BITUMINOUS SURFACE REMOVAL, 1 1/2" OR 1 3/4" (SEE CALLOUT)

- * LIGHT POLE FOUNDATION REMOVAL (SEE ROADWAY LIGHTING & SURVEILLANCE PLANS)
- +XX.XX MAINLINE #
- XX.XXRT STATION/OFFSET

PLAN NOTES:

- ALL STATION/OFFSET/RADIUS CALLOUTS MEASURED TO EDGE OF PAVEMENT UNLESS OTHERWISE NOTED.
- EXACT LOCATIONS OF EXISTING PIERS/ABUTMENTS TO BE FIELD VERIFIED

TYLIN INTERNATIONAL

REVISIONS	
NAME	DATE

ILLINOIS DEPARTMENT OF TRANSPORTATION
F.A.I. 94 (DAN RYAN EXPRESSWAY)
EXISTING AND PROPOSED PLAN
NB I-94 (DAN RYAN EXPRESSWAY)
NB I-94 STA. 2301+00.00 TO 2307+00.00

SCALE: 1"=20'
DATE: MARCH 7, 2006

DRAWN BY: RTM
CHECKED BY: MPG