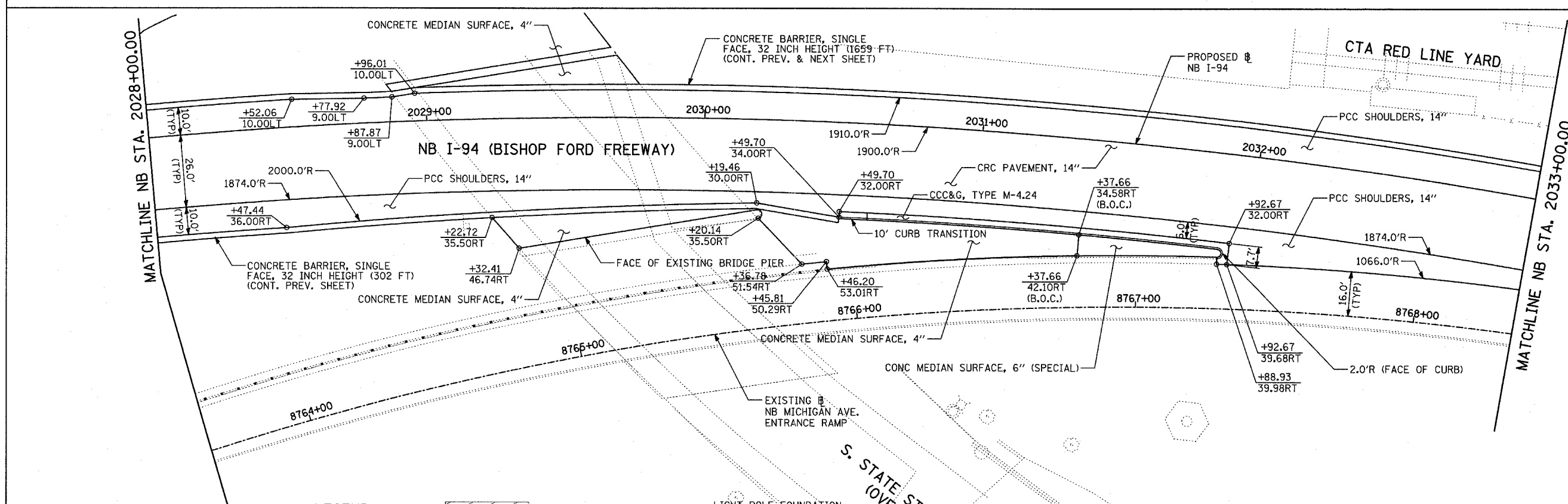
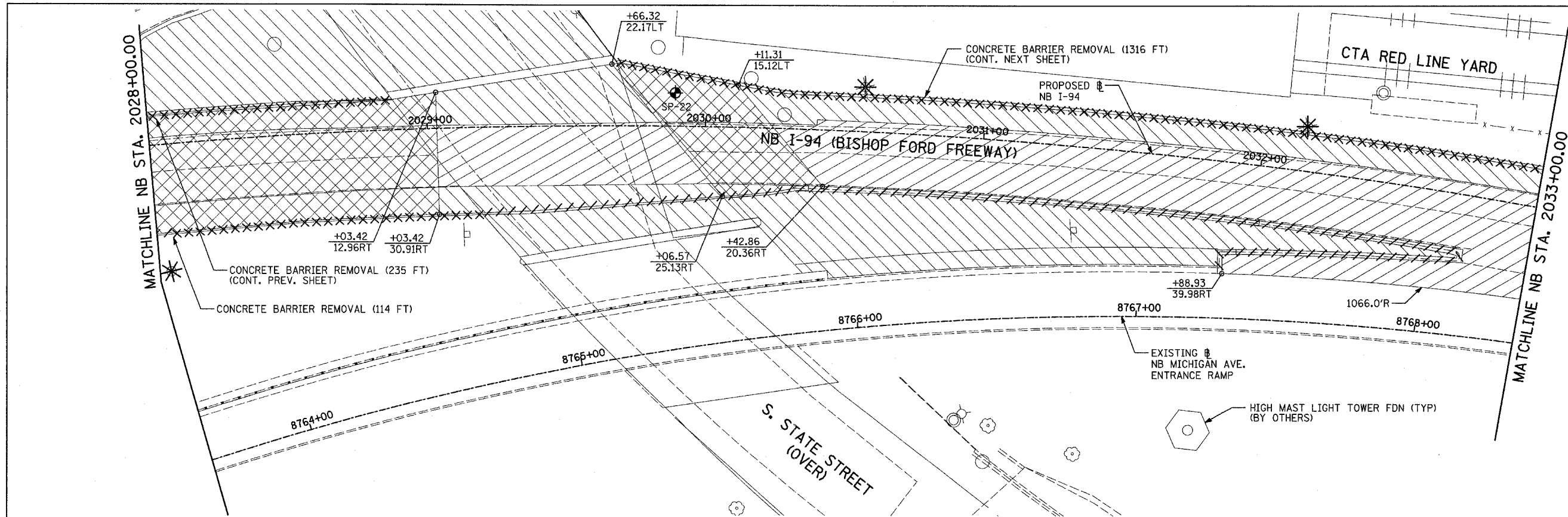
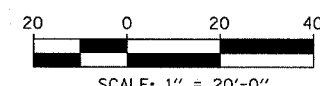
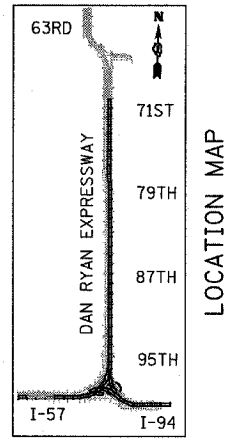


F.A.I. RTE.	SECTION	COUNTY	TOTAL SHEETS	SHEET NO.
94		COOK	916	105
STA. 190+65 (NB I-57) TO STA. 2316+00 (NB RYAN EXP. 63RD) TO STA. 2316+00 (NB RYAN EXP. 71ST) TO STA. 2316+00 (NB RYAN EXP. 79TH) TO STA. 2316+00 (NB RYAN EXP. 87TH) TO STA. 2316+00 (NB RYAN EXP. 95TH)				
FED. ROAD DIST. NO. ILLINOIS FED. AID PROJECT				
• (1516.1, 1717, & 1818) R-4 62304				



EXISTING CONDITIONS  
PROPOSED IMPROVEMENTS



**LEGEND:**

	COMB CONC CURB & GUTTER REMOVAL
	CHAIN LINK FENCE REMOVAL
	CONCRETE BARRIER/GUARDRAIL REMOVAL
	TREE REMOVAL (UNITS) (NO UNIT SHOWN = <6)
	SOIL BORING LOCATIONS
	PAVEMENT REMOVAL
	PAVED SHOULDER REMOVAL
	PAVEMENT/SHOULDER REMOVAL, SPECIAL
	BITUMINOUS SURFACE REMOVAL, 4"
	BITUMINOUS SURFACE REMOVAL, 1/2" OR 1 1/4" (SEE CALLOUT)

**PLAN NOTES:**

- ALL STATION/OFFSET/RADIUS CALLOUTS MEASURED TO EDGE OF PAVEMENT UNLESS OTHERWISE NOTED.
- EXACT LOCATIONS OF EXISTING PIERS/ABUTMENTS TO BE FIELD VERIFIED

REVISIONS	
NAME	DATE

ILLINOIS DEPARTMENT OF TRANSPORTATION  
F.A.I. 94 (DAN RYAN EXPRESSWAY)  
EXISTING AND PROPOSED PLAN  
NB I-94 (BISHOP FORD FREEWAY)  
NB STA. 2028+00.00 TO 2033+00.00

SCALE: 1"=20'  
DATE: MARCH 7, 2006

DRAWN BY: RTM  
CHECKED BY: MPG

TYLIN INTERNATIONAL