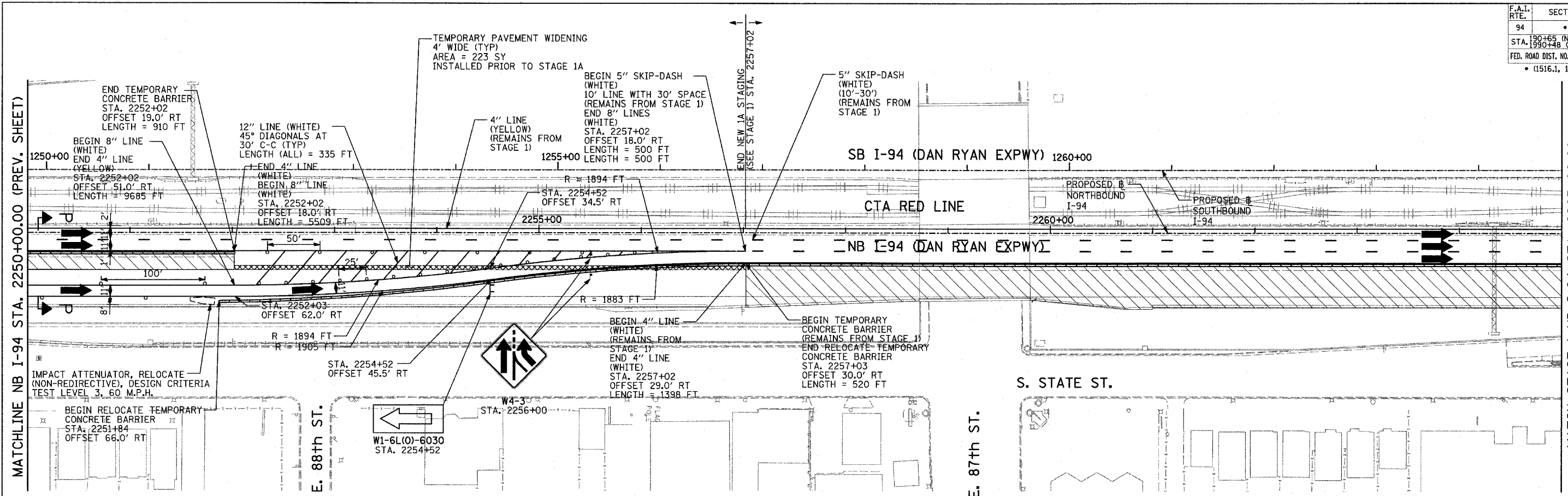
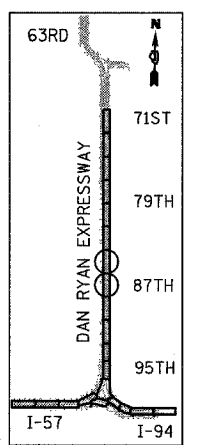


| | | | | |
|---|---------|--------|--------------|-----------|
| F.A.I. RTE. | SECTION | COUNTY | TOTAL SHEETS | SHEET NO. |
| 94 | | COOK | 916 | 217 |
| STA. 190+65 (NB I-57) TO STA. 2316+00 (NB RYAN) | | | | |
| FED. ROAD DIST. NO. ILLINOIS FED. AID PROJECT | | | | |
| (1516.1, 1717, & 1818) R-4 62304 | | | | |



MATCHLINE NB I-94 STA. 2250+00.00 (PREV. SHEET)

MATCH STAGE 1 NB I-94 STA. 2265+00.00 (SEE SHEET 8 OF 10)



LOCATION MAP

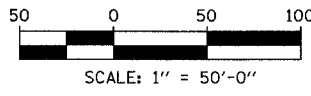
- LEGEND:**
- TEMPORARY CONCRETE BARRIER
 - TRAFFIC LANE
 - WORK ZONE
 - BARRICADE, TYPE III
 - DRUM WITH MONO-DIRECTIONAL STEADY BURNING LIGHT
 - ARROW BOARD
 - TEMPORARY PAVEMENT

| REVISIONS | |
|-----------|------|
| NAME | DATE |
| | |
| | |
| | |
| | |
| | |
| | |
| | |

ILLINOIS DEPARTMENT OF TRANSPORTATION
 F.A.I. 94 (DAN RYAN EXPRESSWAY)
 MAINTENANCE OF TRAFFIC PLAN
 STAGE 1A - NB I-94
 NB I-94 STA. 2250+00 TO 2280+00
 SHEET 8 OF 8

SCALE: 1"=50'-0"
 DATE: MARCH 7, 2006

DRAWN BY: RTM
 CHECKED BY: JDF



TYLIN INTERNATIONAL