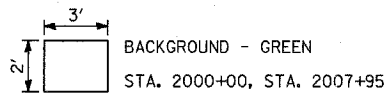


F.A.I. RTE.	SECTION	COUNTY	TOTAL SHEETS	SHEET NO.
94		COOK	916	260
STA. 190+65 (NB I-57) TO STA. 2316+00 (NB RYAN)				
FED. ROAD DIST. NO. ILLINOIS FED. AID PROJECT				
• (1516.1, 1717, & 1818) R-4 62304				

NOTES:

1. PROPOSED DETOUR TRAILBLAZER TO BE REMOVED AFTER APPROPRIATE ENTRANCE RAMP HAS BEEN OPENED. COST SHALL BE INCLUDED IN TEMPORARY INFORMATION SIGNING. SEE SHEET 1 OF STAGE 1 CONSTRUCTION SIGNING PLANS FOR TRAILBLAZER SIZE.

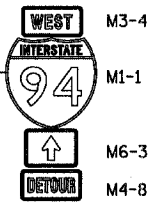
2. REMOVED SIGN PANEL SHALL BECOME THE PROPERTY OF CONTRACTOR AND BE DISPOSED OFFSITE.



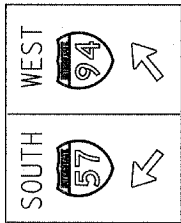
TEMPORARY INFORMATION SIGNING - 12 SF

TEMPORARY INFORMATION SIGNING - 10.2 SF

NOTE 1



STA. 2005+75, 7.0' LT
SEE DETAILS ON SAME SHEET
(SKID MOUNT IN CENTER OF CORE)



PROPOSED # NORTHBOUND I-94

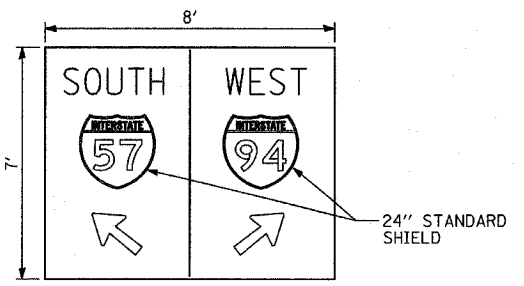
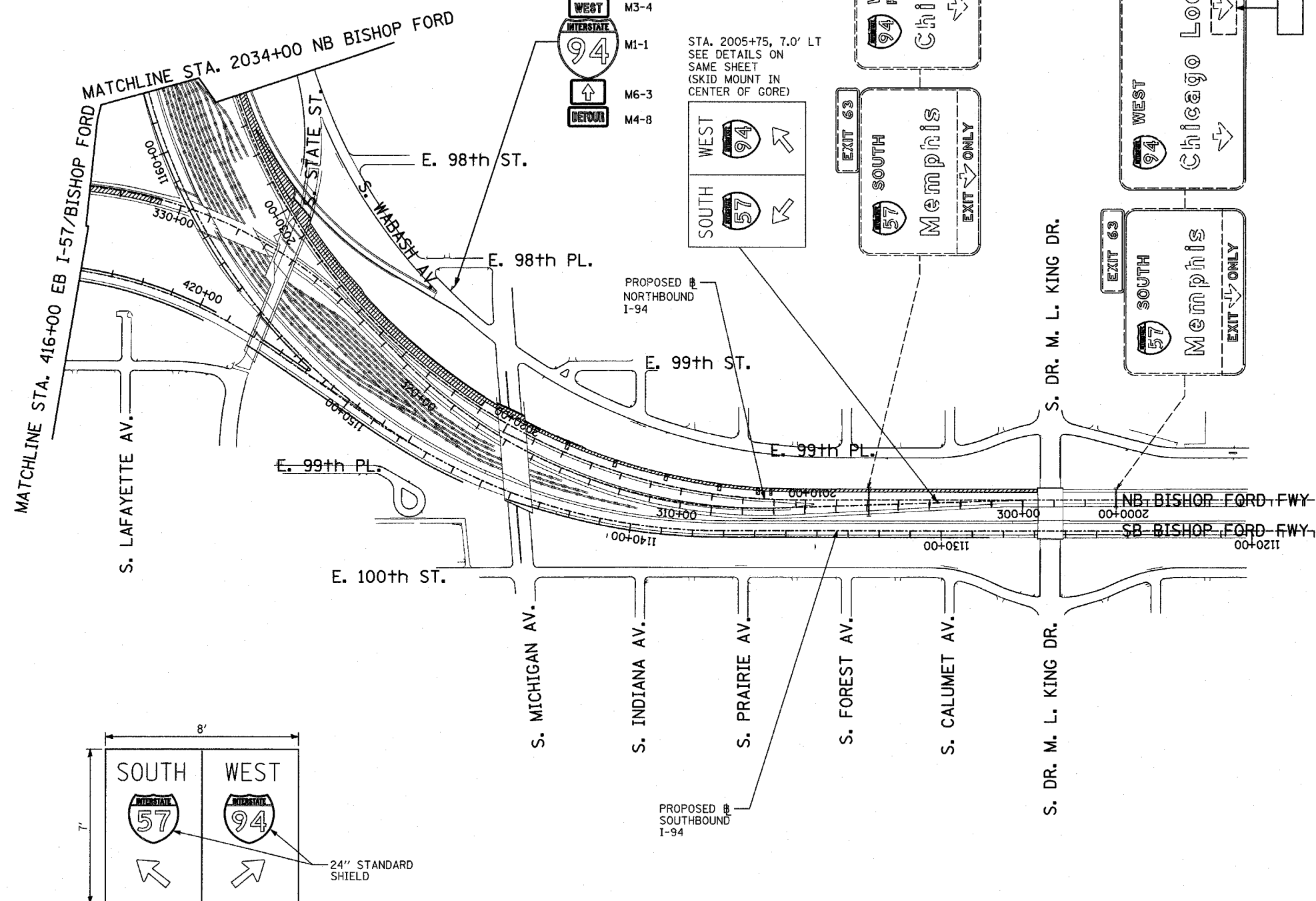
PROPOSED # SOUTHBOUND I-94

COVER "ARROW" WITH 3' X 2' BLANK SIGN PANEL OVERLAY.
SEE DETAILS ON SAME SHEET.

COVER "ARROW" WITH 3' X 2' BLANK SIGN PANEL OVERLAY.
SEE DETAILS ON SAME SHEET.

SIGNING LEGEND:

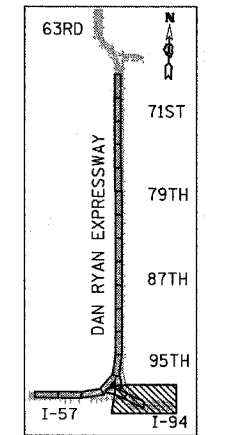
- - - EXISTING GROUND MOUNTED SIGN
- - - EXISTING OVERHEAD TRUSS MOUNTED SIGN
- - - EXISTING OVERHEAD SIGN STRUCTURE-BRIDGE MOUNTED
- - - EXISTING OVERHEAD CANTILEVER MOUNTED SIGN
- - - PROPOSED GROUND MOUNTED SIGN
- - - PROPOSED OVERHEAD SIGN STRUCTURE - TRUSS
- ▨ CONSTRUCTION ZONE
- ◊ EXISTING SIGN
- ◊ EXISTING SIGN TO BE REMOVED
- ◊ PROPOSED SIGN



LEGEND - WHITE BACKGROUND - GREEN 10" D LETTERS

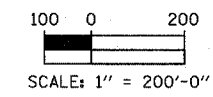
STA. 2005+75

TEMPORARY INFORMATION SIGNING - 56 SF



LOCATION MAP

TYLIN INTERNATIONAL



REVISIONS	
NAME	DATE

ILLINOIS DEPARTMENT OF TRANSPORTATION
F.A.I. 94 (DAN RYAN EXPRESSWAY)

CONSTRUCTION SIGNING-STAGE 1
STA. 2000+00 TO STA 2034+00
SHEET 2 OF 5

SCALE: 1" = 200'
DATE: MARCH 7, 2006

DRAWN BY: AMB
CHECKED BY: TGB