

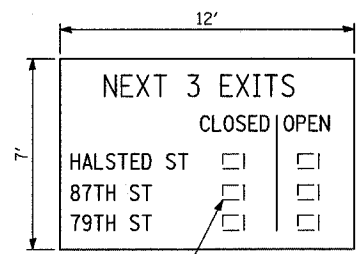
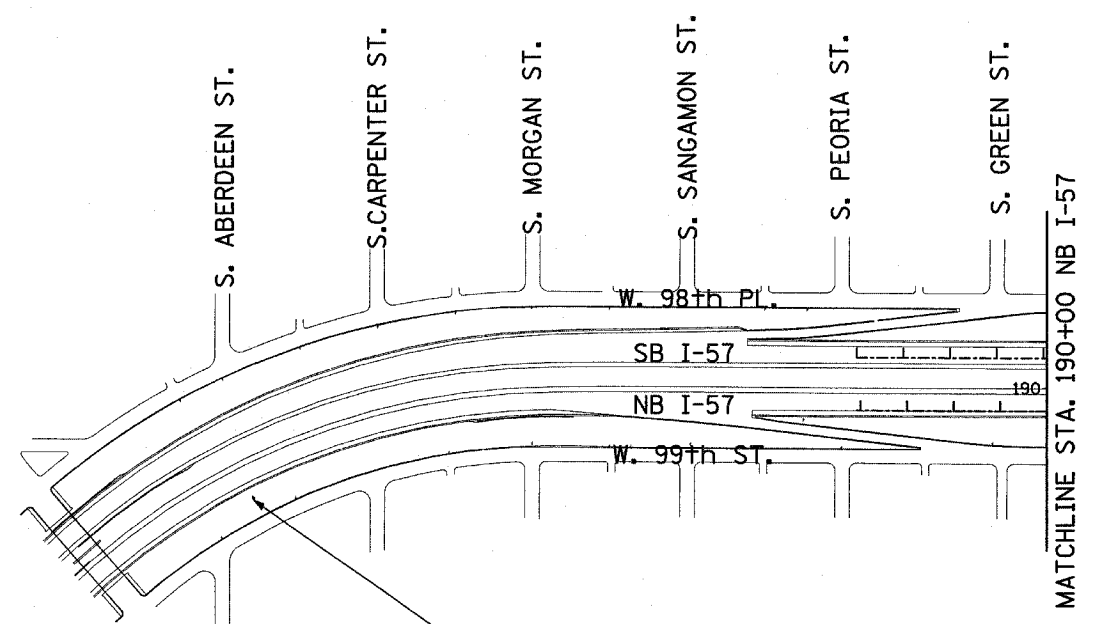
F.A.I. RTE.	SECTION	COUNTY	TOTAL SHEETS	SHEET NO.
94		COOK	916	264
STA. 190+65 (NB I-57) TO STA. 2316+00 (NB RYAN)				
FED. ROAD DIST. NO. ILLINOIS FED. AID PROJECT				
• (1516.1, 1717, & 1818) R-4				

62304



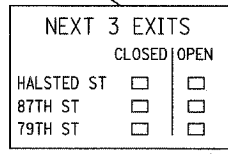
SIGNING LEGEND:

- EXISTING GROUND MOUNTED SIGN
- EXISTING OVERHEAD TRUSS MOUNTED SIGN
- EXISTING OVERHEAD SIGN STRUCTURE-BRIDGE MOUNTED
- EXISTING OVERHEAD CANTILEVER MOUNTED SIGN
- PROPOSED GROUND MOUNTED SIGN
- PROPOSED OVERHEAD SIGN STRUCTURE - TRUSS
- CONSTRUCTION ZONE
- EXISTING SIGN
- EXISTING SIGN TO BE REMOVED
- PROPOSED SIGN



LEGEND - BLACK BACKGROUND - ORANGE
10" D LETTERS
8" D LETTERS

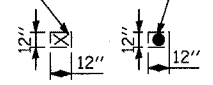
PLACE GREEN DOT OR RED "X" OVERLAY OVER APPROPRIATE BOXES TO INDICATE IF RAMP IS OPEN OR CLOSED. SEE SAME SHEET FOR OVERLAY DETAILS.



APPROXIMATELY 318' AFTER BRIDGE, 36' FROM EDGE OF PAVEMENT

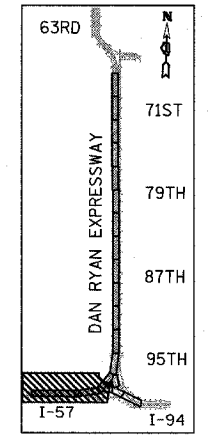
10" RED REFLECTIVE "X"

8" GREEN REFLECTIVE "DOT"

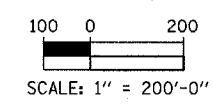


OVERLAYS SHALL BE PLACED PER THE DIRECTION OF THE ENGINEER. A RED "X" OVERLAY SHALL BE PLACED IN THE "CLOSED" COLUMN TO INDICATE THE RAMP IS CLOSED. A GREEN "DOT" SHALL BE PLACED IN THE "OPEN" COLUMN TO INDICATE THE RAMP IS OPEN. OVERLAYS WILL HAVE A WHITE REFLECTIVE BACKGROUND.

TEMPORARY INFORMATION SIGNING-87 SF



LOCATION MAP



REVISIONS	
NAME	DATE

ILLINOIS DEPARTMENT OF TRANSPORTATION
F.A.I. 94 (DAN RYAN EXPRESSWAY)

CONSTRUCTION SIGNING-STAGE 1A
WEST OF HALSTED ST TO STA. 190+00
SHEET 1 OF 4

SCALE: 1" = 200'
DATE: MARCH 7, 2006

DRAWN BY: AMB
CHECKED BY: TGB

TYLIN INTERNATIONAL