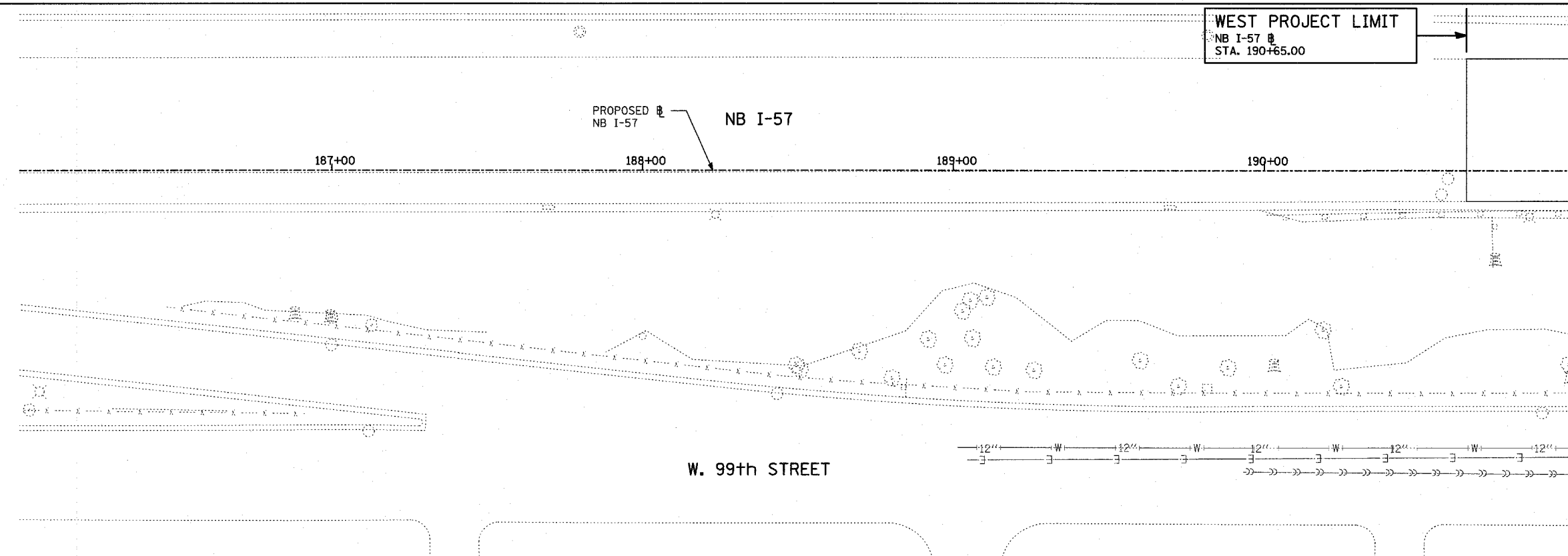
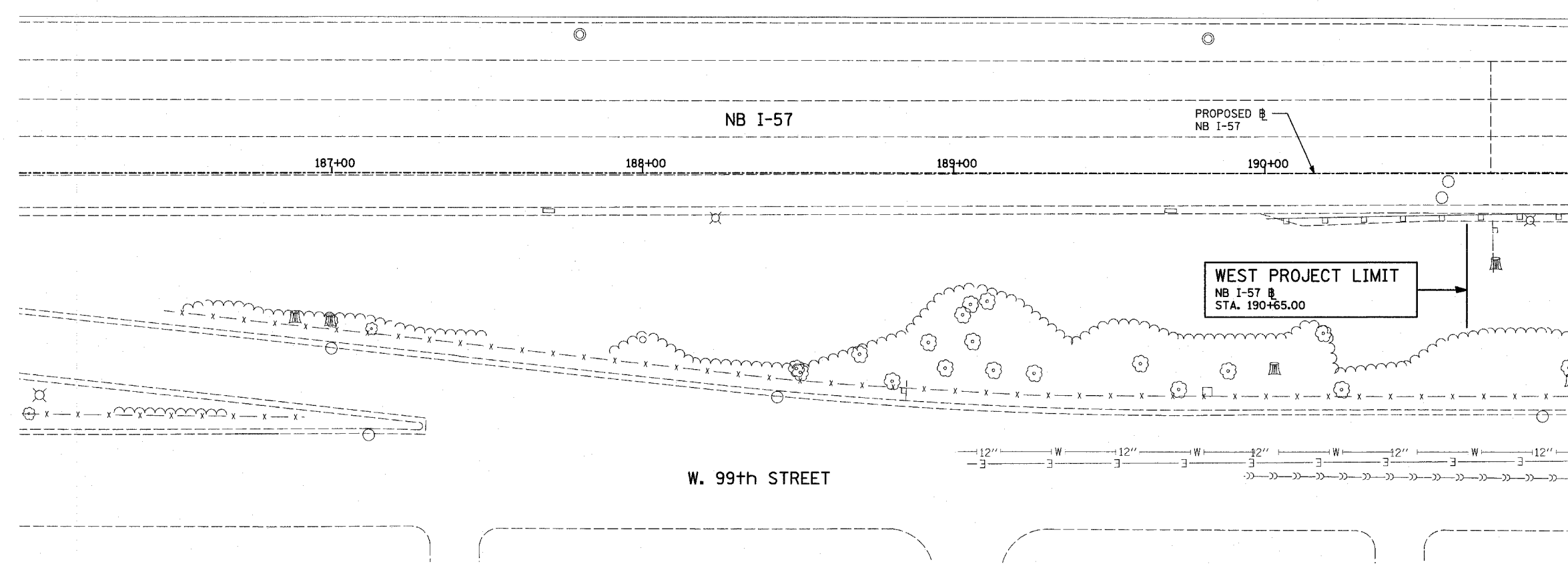
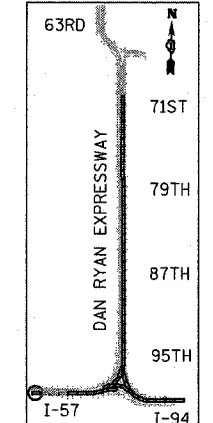


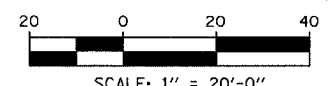
F.A.I. RTE.	SECTION	COUNTY	TOTAL SHEETS	SHEET NO.
94		COOK	916	312
STA. 190+65 (NB I-57) TO STA. 2316+00 (NB RYAN)				
FED. ROAD DIST. NO. ILLINOIS FED. AID PROJECT				
• (1516.1, 1717, & 1818) R-4 62304				



EXISTING CONDITIONS  
PROPOSED IMPROVEMENTS



LOCATION MAP



**LEGEND:**

- EXISTING COMBINED SEWER
- XY PROPOSED STORM SEWER NUMBER (X=SHEET NO., Y=PIPE NO.)
- △ XY PROPOSED STRUCTURE NUMBER (X=SHEET NO., Y=STRUCTURE NO.)
- S- PIPE STUBOUT TO BE PLUGGED
- P SEWER PLUG
- F.V. FIELD VERIFY
- ++++ UTILITY REMOVAL
- PROPOSED CATCH BASIN CONSTRUCTED IN CONCURRENT CONTRACT 62593
- PROPOSED STORM SEWER CONSTRUCTED IN CONCURRENT CONTRACT 62593

**TYLIN** INTERNATIONAL

REVISIONS	
NAME	DATE

ILLINOIS DEPARTMENT OF TRANSPORTATION  
F.A.I. 94 (DAN RYAN EXPRESSWAY)  
DRAINAGE AND UTILITY PLAN  
NB I-57  
NB I-57 STA. 190+60.00 TO 191+00.00

SCALE: 1"=20'  
DATE: MARCH 7, 2006

DRAWN BY: MB  
CHECKED BY: DA