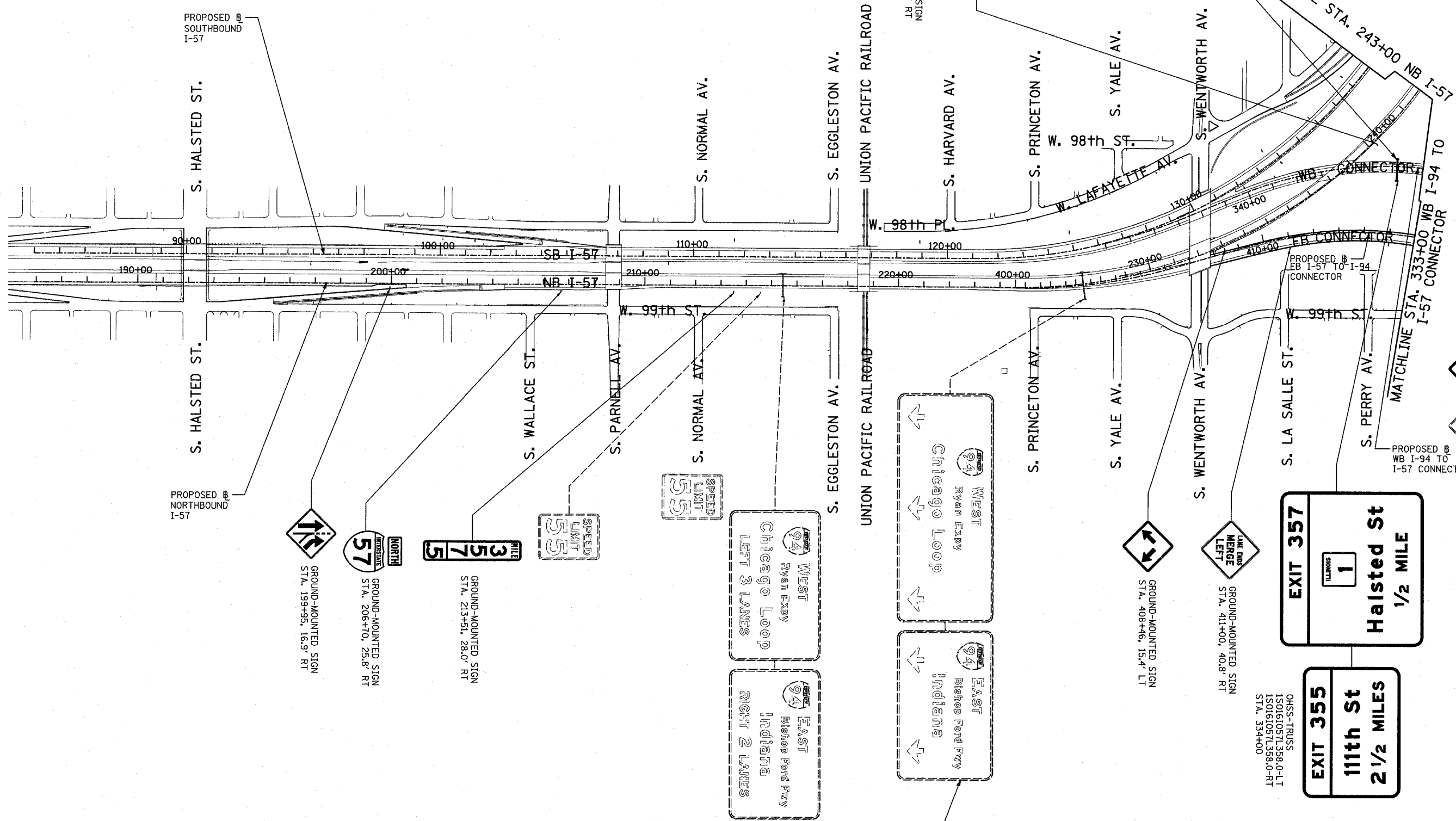


F.A.I. RTE.	SECTION	COUNTY	TOTAL SHEETS	SHEET NO.
94	*	COOK	916	529
STA. 190+48 (NB I-57) TO STA. 2316+00 (NB RYAN EXP)				
FED. ROAD DIST. NO. ILLINOIS FED. AID PROJECT				
* (1516.1, 1717, & 1818) R-4 62304				

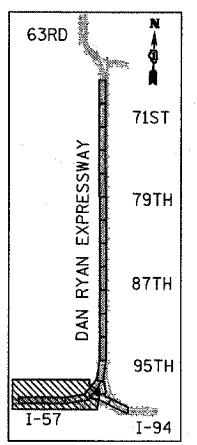


SIGNING LEGEND:

- PROPOSED GROUND MOUNTED SIGN
- PROPOSED OVERHEAD SIGN STRUCTURE - TRUSS
- PROPOSED OVERHEAD SIGN STRUCTURE-BRIDGE MOUNTED
- PROPOSED OVERHEAD SIGN STRUCTURE-CANTILEVER
- EXISTING GROUND MOUNTED SIGN
- EXISTING OVERHEAD SIGN STRUCTURE - TRUSS
- EXISTING OVERHEAD SIGN STRUCTURE-BRIDGE MOUNTED
- EXISTING OVERHEAD SIGN STRUCTURE-CANTILEVER
- PROPOSED SIGN
- EXISTING SIGN



SIGN PANEL RELOCATED ON EXISTING TRUSS
SEE CROSS SECTION DETAILS.

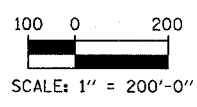


LOCATION MAP

REVISIONS	
NAME	DATE

ILLINOIS DEPARTMENT OF TRANSPORTATION
F.A.I. 94 (DAN RYAN EXPRESSWAY)

PROPOSED SIGNING
STA. 190+00 TO STA 243+00
SHEET 1 OF 5



SCALE: 1" = 200'
DATE: MARCH 7, 2006
DRAWN BY: AMB
CHECKED BY: TGB

TYLIN INTERNATIONAL