| F.A.I. RTE. | SECTION | COUNTY | TOTAL SHEETS | SHEET NO. |
|---|---|---|---|---|
| 94 | * | COOK | 764 | 60 |
| STA. 88+60 (SB I-57) 1126+91 (SB FORD) | | TO STA. 1313+00 (SB RYAN) | | |
| FED. ROAD DIST. NO. | ILLINOIS | FED. AID PROJECT | | |

* (1516.1, 1717, & 1818) R-5

62593

## C.P. 1648

N: 1849384.669
E: 1177420.562
EL: 8.880

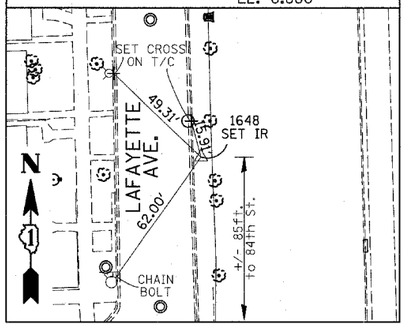


## C.P. 1649

N: 1849457.166
E: 1177733.113
EL: 9.445

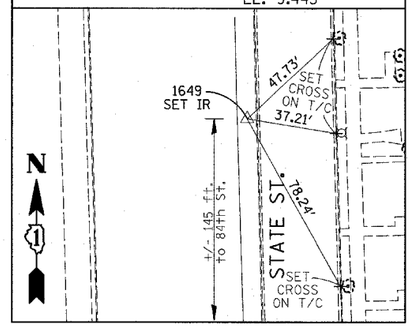


## C.P. 1650

N: 1847894.358
E: 1177468.880
EL: 8.680

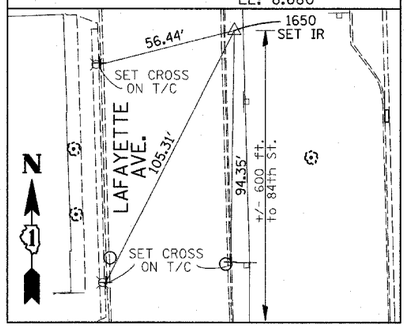


## C.P. 1651

N: 1847900.120
E: 1177777.500
EL: 8.380

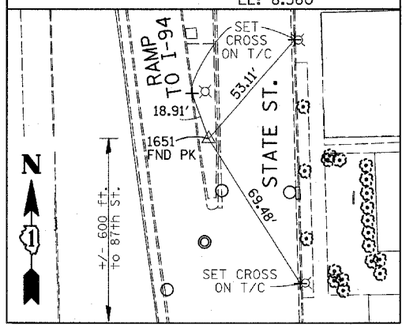


## C.P. 1652

N: 1847147.632
E: 1177481.881
EL: 7.880

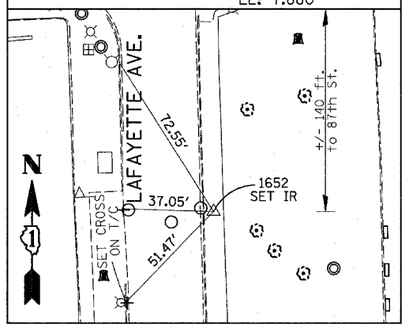


## C.P. 1653

N: 1847052.843
E: 1177785.388
EL: 7.290

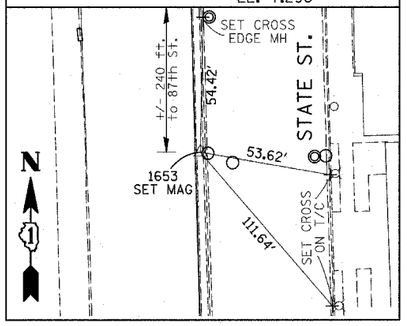


## C.P. 1654

N: 1845379.046
E: 1177532.539
EL: 2.930

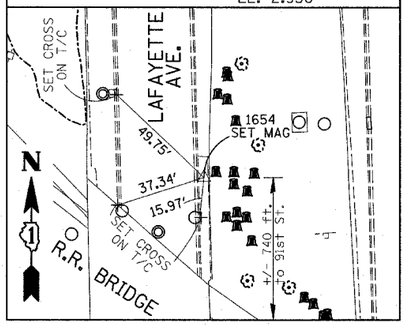


## C.P. 1655

N: 1845341.556
E: 1177878.838
EL: 8.530

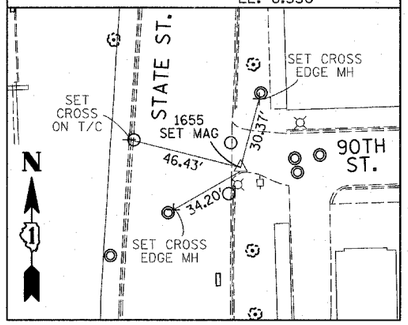


## C.P. 1656

N: 1844535.303
E: 1177556.091
EL: 20.235

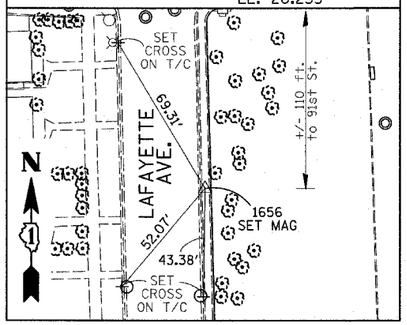


## C.P. 1657

N: 1844520.148
E: 1177877.059
EL: 15.285

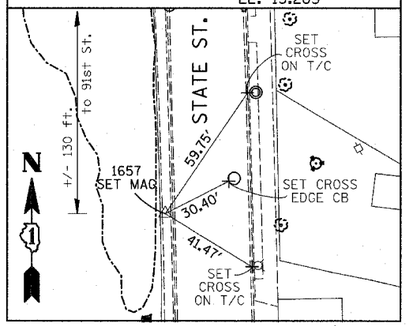


## C.P. 1658

N: 1840852.926
E: 1177483.026
EL: 15.430

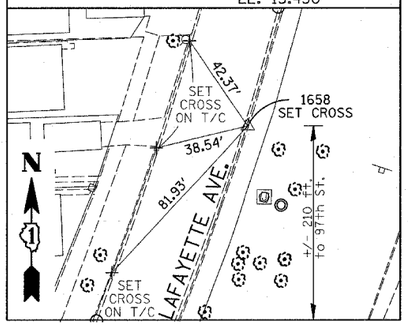


## C.P. 1659

N: 1840734.421
E: 1178072.960
EL: 16.110

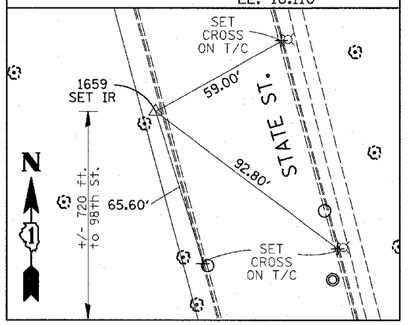


## C.P. 1660

N: 1840590.229
E: 1177372.894
EL: 15.680

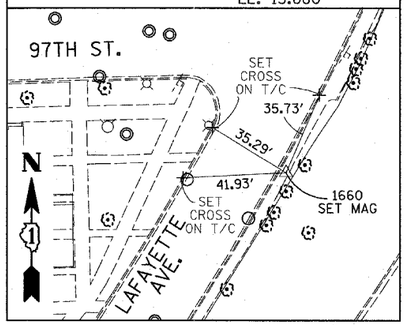


## C.P. 1661

N: 1840459.545
E: 1178149.556
EL: 16.110

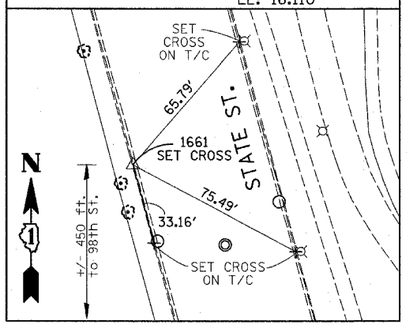


## C.P. 1662

N: 1840146.265
E: 1177026.760
EL: 14.800

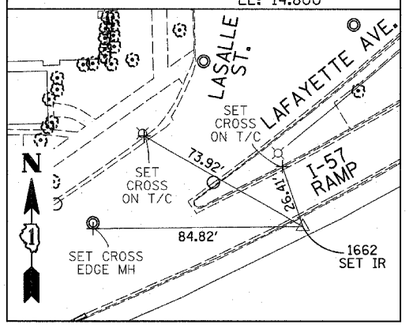


## C.P. 1663

N: 1839486.331
E: 1177095.706
EL: 16.410

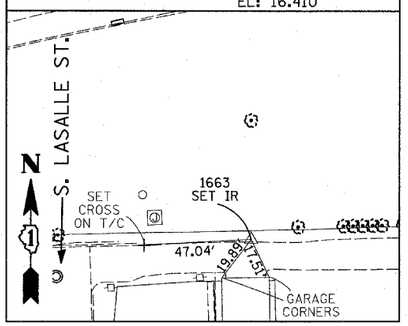


## C.P. 1664

N: 1839835.495
E: 1176702.376
EL: 22.140

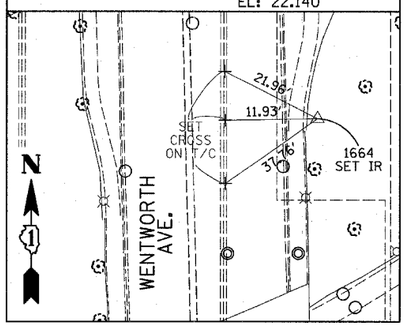


## C.P. 1665

N: 1839471.495
E: 1176711.035
EL: 26.930

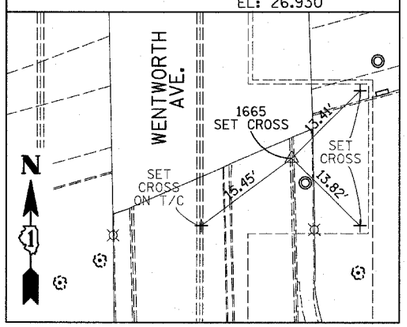


American Surveying Consultants, P.C.
SURVEYORS-ENGINEERS-GEODESISTS-MAPPING SCIENTISTS
1637 Flossmoor Road, Flossmoor, IL. 61021 6058 N. Northwest Highway, Chicago, IL. 60631
872-242-0231 773-792-1867

| REVISIONS | |
|---|---|
| NAME | DATE |
| | |
| | |
| | |
| | |
| | |
| | |
| | |
| | |
| | |
| | |

ILLINOIS DEPARTMENT OF TRANSPORTATION

F.A.I. 94 (DAN RYAN EXPRESSWAY)

SURVEY TIES FOR CONTROL POINTS
SHEET 4 OF 7

SCALE: 1"=30' DRAWN BY: GSP
DATE: MARCH 1, 2006 CHECKED BY: MMW