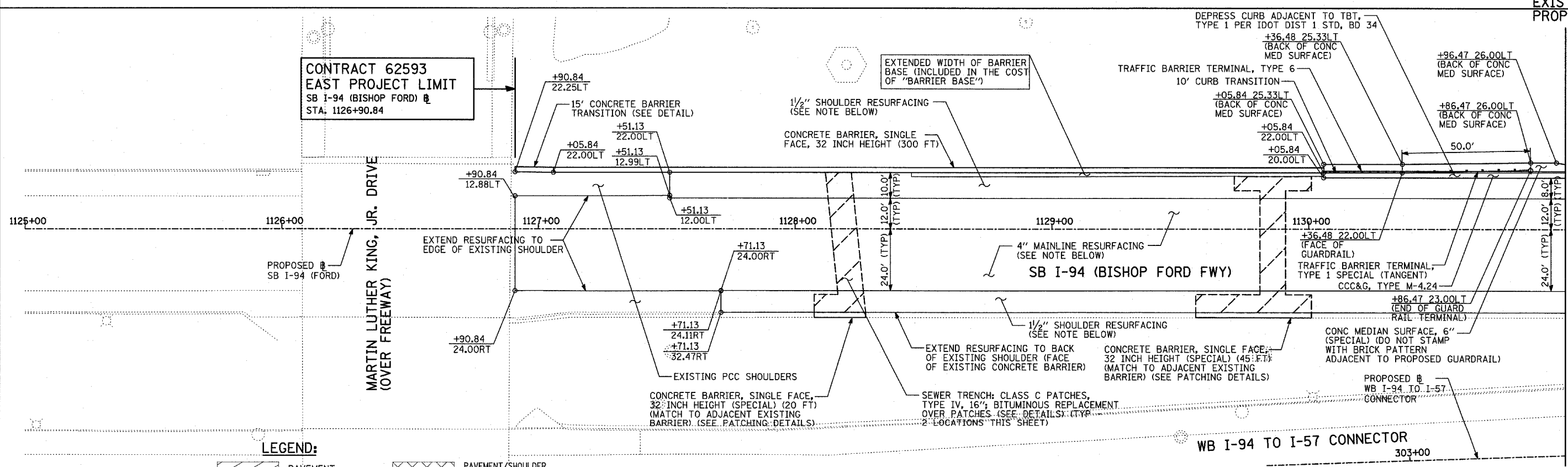
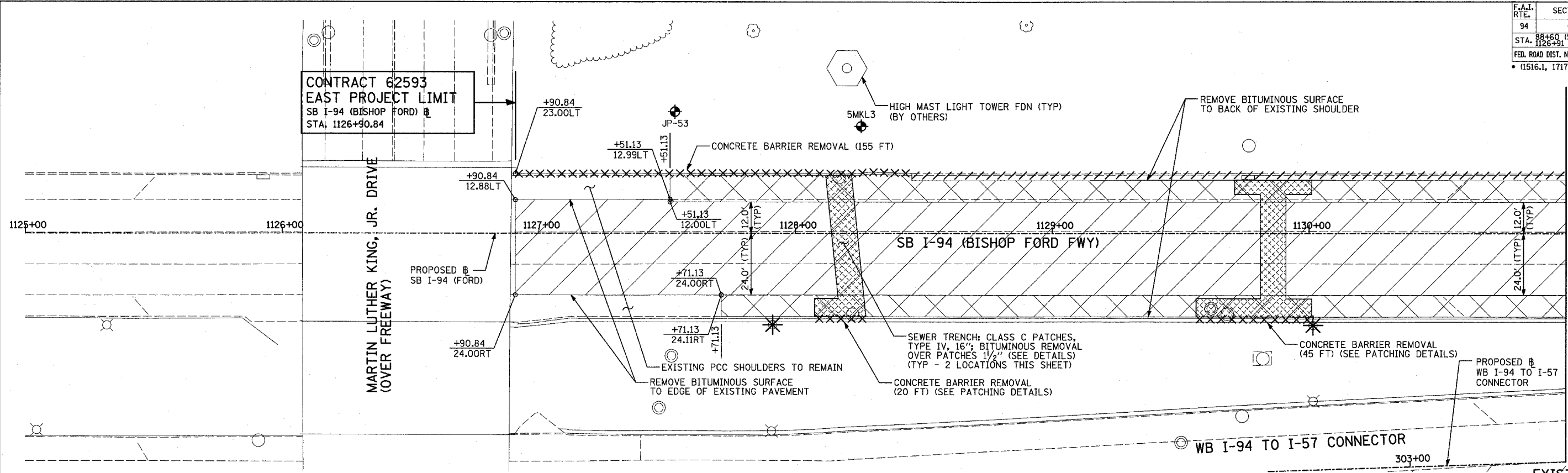
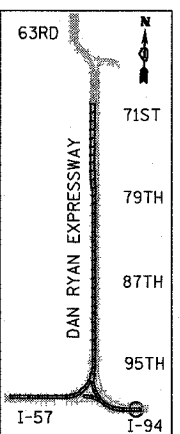
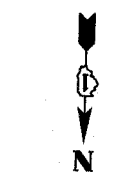


F.A.I. RTE.	SECTION	COUNTY	TOTAL SHEETS	SHEET NO.
94		COOK	764	97
STA. 88+60 (SB I-57) TO STA. 1126+91 (SB FORD) TO STA. 1131+00 (SB RYAN)				
FED. ROAD DIST. NO. ILLINOIS FED. AID PROJECT				
• (1516.1, 1717, & 1818) R-5				



MATCHLINE STA. 1131+00.00

MATCHLINE STA. 1131+00.00



LOCATION MAP

**LEGEND:**

	PAVEMENT REMOVAL		PAVEMENT/SHOULDER REMOVAL (SPECIAL) (OVER EXISTING UTILITIES)
	PAVED SHOULDER REMOVAL		COMB CONC CURB & GUTTER REMOVAL
	BITUMINOUS SURFACE REMOVAL, 4"		CHAIN LINK FENCE REMOVAL
	BITUMINOUS SURFACE REMOVAL, 1 1/2"		CONCRETE BARRIER/GUARDRAIL REMOVAL
	BITUMINOUS SURFACE REMOVAL, 1 3/4"		SOIL BORING LOCATIONS
			LIGHT POLE FOUNDATION REMOVAL (SEE ROADWAY LIGHTING & SURVEILLANCE PLANS)

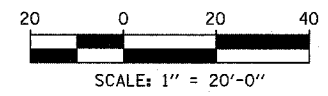
**PLAN NOTES:**

- ALL STATION/OFFSET/RADIUS CALLOUTS MEASURED TO EDGE OF PAVEMENT UNLESS OTHERWISE NOTED.
- EXACT LOCATIONS OF EXISTING PIERS/ABUTMENTS TO BE FIELD VERIFIED

**NOTES:**

4" MAINLINE RESURFACING:  
POLY. BIT. CONC. SURFACE COURSE, SUPERPAVE, MIX "F", N105, 1 1/4"  
POLY. BIT. CONC. BINDER COURSE, SUPERPAVE, IL-19, N105, 2 1/4"

1 1/2" SHOULDER RESURFACING:  
BIT. CONC. SURFACE COURSE, SUPERPAVE, MIX "D", N70, 1 1/2"



REVISIONS	
NAME	DATE

ILLINOIS DEPARTMENT OF TRANSPORTATION  
F.A.I. 94 (DAN RYAN EXPRESSWAY)  
EXISTING AND PROPOSED PLAN  
SB I-94 (BISHOP FORD FREEWAY)  
BISHOP FORD STA. 1126+90.84 TO 1131+00.00

SCALE: 1"=20'  
DATE: MARCH 1, 2006

DRAWN BY: MPG  
CHECKED BY: RTM

**TYLIN** INTERNATIONAL