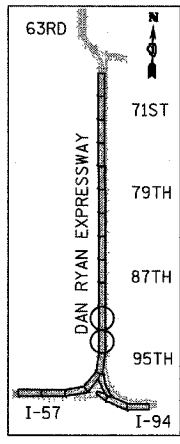
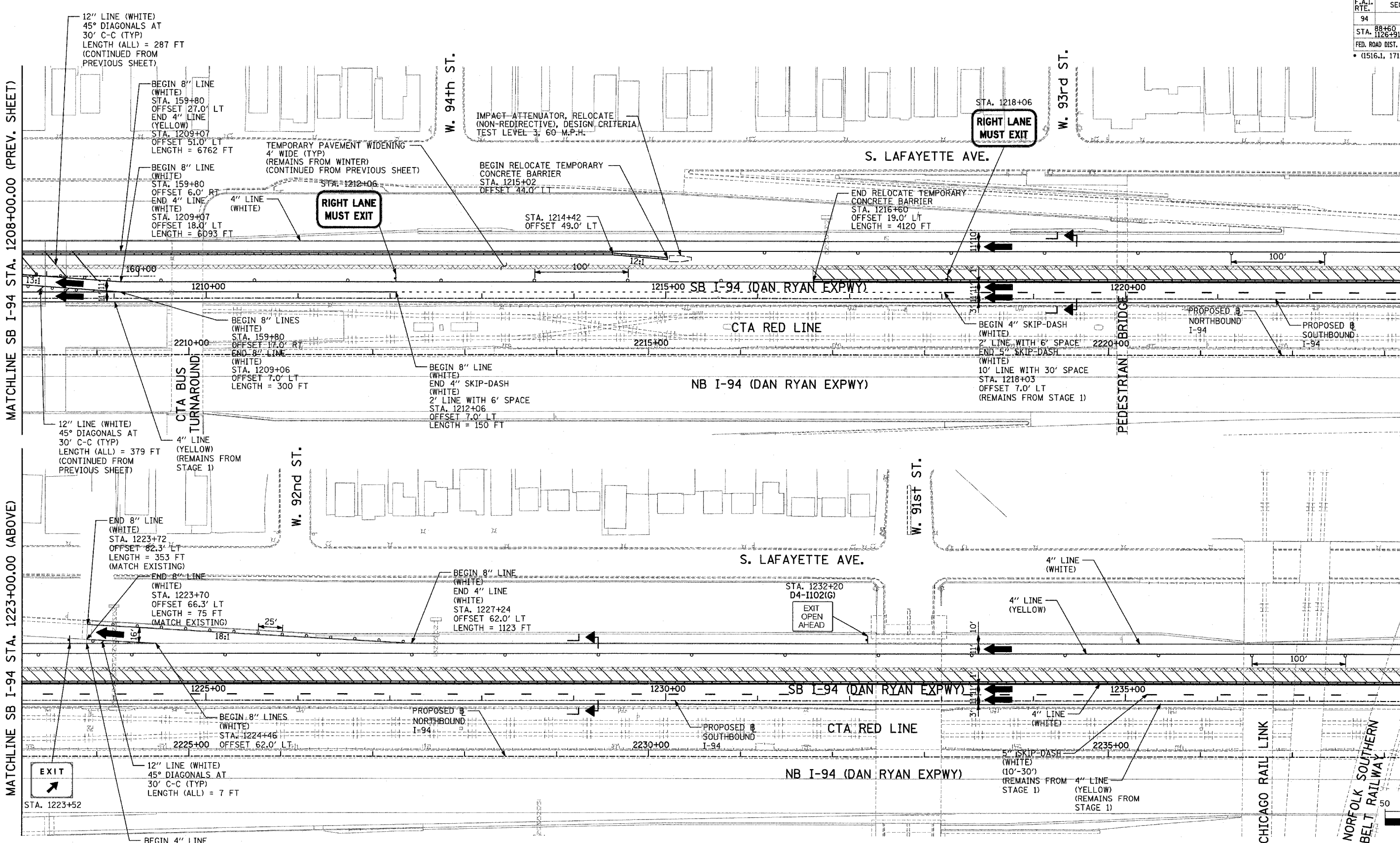


MATCHLINE SB I-94 STA. 1208+00.00 (PREV. SHEET)

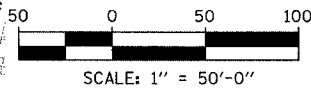
MATCHLINE SB I-94 STA. 1223+00.00 (BELOW)

MATCHLINE SB I-94 STA. 1223+00.00 (ABOVE)

MATCHLINE SB I-94 STA. 1238+00.00 (NEXT SHEET)



LOCATION MAP



LEGEND:

- TEMPORARY CONCRETE BARRIER
- TRAFFIC LANE
- WORK ZONE
- BARRICADE, TYPE III
- DRUM WITH MONO-DIRECTIONAL STEADY BURNING LIGHT
- ARROW BOARD
- TEMPORARY PAVEMENT

REVISIONS	
NAME	DATE

ILLINOIS DEPARTMENT OF TRANSPORTATION
F.A.I. 94 (DAN RYAN EXPRESSWAY)
MAINTENANCE OF TRAFFIC PLAN
STAGE 2 - SB I-94
SB I-94 STA. 1208+00 TO 1238+00
SHEET 4 OF 9

SCALE: 1"=50'-0" DRAWN BY: JDF
DATE: MARCH 1, 2006 CHECKED BY: RTM