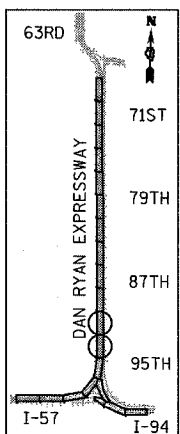
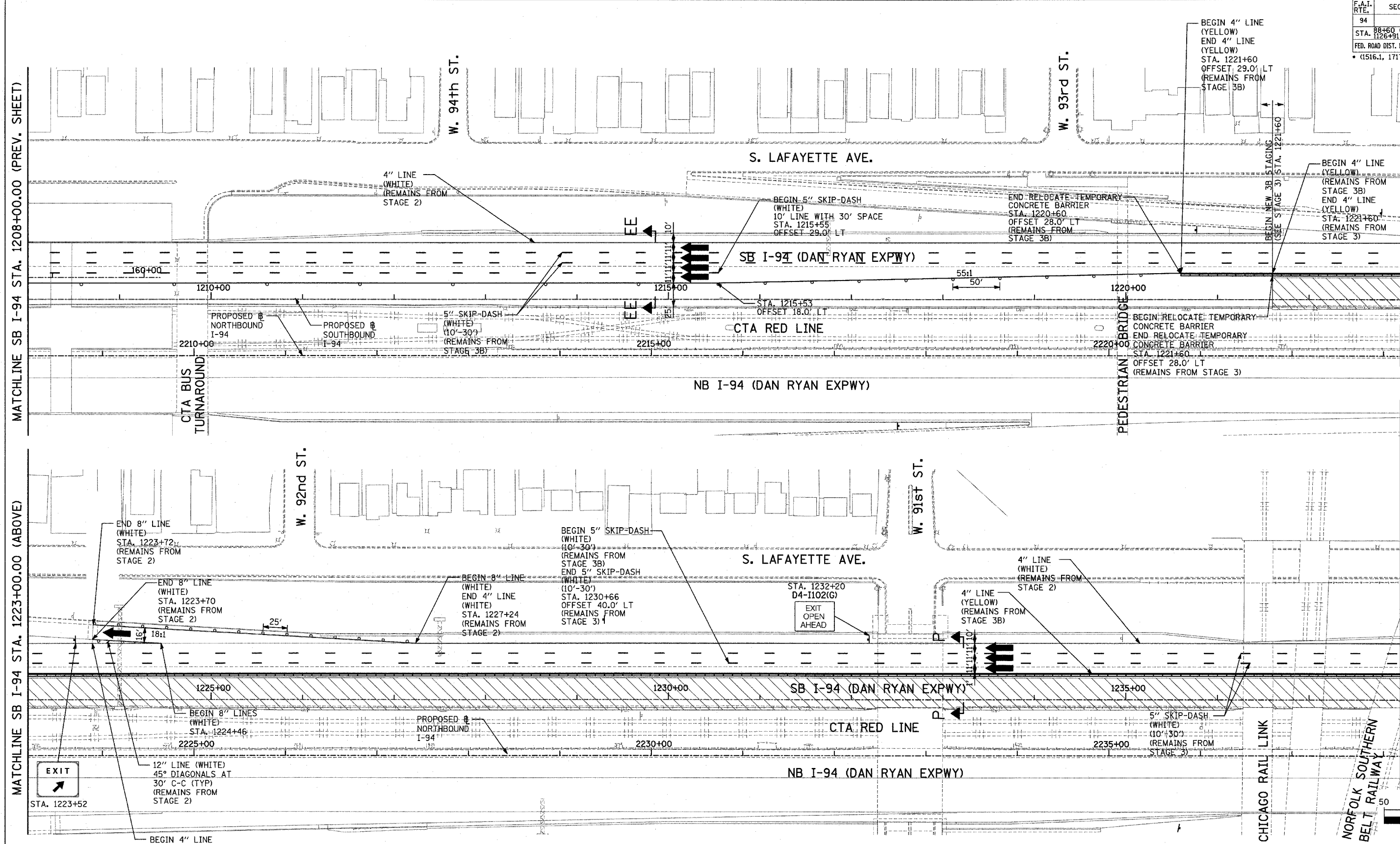


MATCHLINE SB I-94 STA. 1208+00.00 (PREV. SHEET)

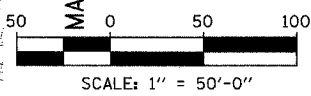
MATCHLINE SB I-94 STA. 1223+00.00 (BELOW)

MATCHLINE SB I-94 STA. 1223+00.00 (ABOVE)

MATCHLINE SB I-94 STA. 1238+00.00 (STAGE 3, SHEET 1 OF 5)



LOCATION MAP



LEGEND:

- TEMPORARY CONCRETE BARRIER
- TRAFFIC LANE
- WORK ZONE
- BARRICADE, TYPE III
- DRUM WITH MONO-DIRECTIONAL STEADY BURNING LIGHT
- ARROW BOARD
- TEMPORARY PAVEMENT

REVISIONS	
NAME	DATE

ILLINOIS DEPARTMENT OF TRANSPORTATION
F.A.I. 94 (DAN RYAN EXPRESSWAY)
MAINTENANCE OF TRAFFIC PLAN
STAGE 3C - SB I-94
SB I-94 STA. 1208+00 TO 1238+00
SHEET 3 OF 5

SCALE: 1"=50'-0"
 DATE: MARCH 1, 2006

DRAWN BY: JDF
 CHECKED BY: RTM

TYLIN INTERNATIONAL