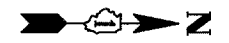


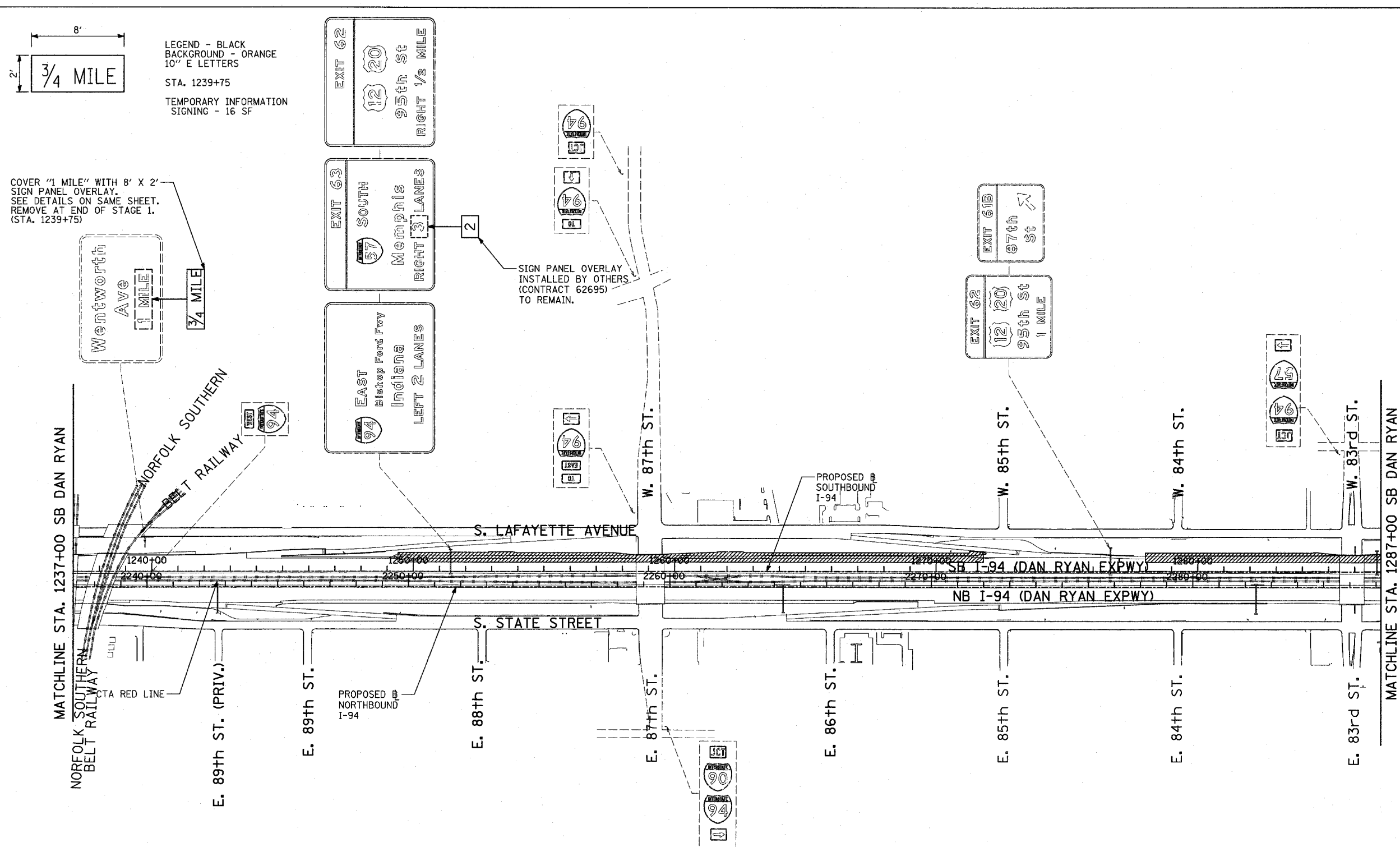
LEGEND - BLACK BACKGROUND - ORANGE  
10" E LETTERS  
STA. 1239+75  
TEMPORARY INFORMATION SIGNING - 16 SF

COVER "1 MILE" WITH 8' X 2' SIGN PANEL OVERLAY. SEE DETAILS ON SAME SHEET. REMOVE AT END OF STAGE 1. (STA. 1239+75)

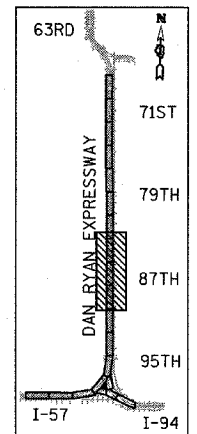


**SIGNING LEGEND:**

- EXISTING GROUND MOUNTED SIGN
- EXISTING OVERHEAD TRUSS MOUNTED SIGN
- EXISTING OVERHEAD SIGN STRUCTURE-BRIDGE MOUNTED SIGN
- EXISTING OVERHEAD CANTILEVER MOUNTED SIGN
- PROPOSED GROUND MOUNTED SIGN
- PROPOSED OVERHEAD SIGN STRUCTURE - TRUSS
- CONSTRUCTION ZONE
- EXISTING SIGN
- EXISTING SIGN TO BE REMOVED
- PROPOSED SIGN

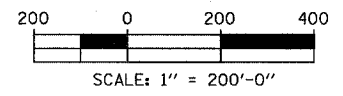


- NOTES:**
1. PROPOSED DETOUR TRAILBLAZER TO BE REMOVED AFTER APPROPRIATE ENTRANCE RAMP HAS BEEN OPENED. COST SHALL BE INCLUDED IN TEMPORARY INFORMATION SIGNING. SEE SHEET 1 OF STAGE 1 CONSTRUCTION SIGNING PLANS FOR TRAILBLAZER SIZE.
  2. REMOVED SIGN PANEL SHALL BECOME THE PROPERTY OF CONTRACTOR AND BE DISPOSED OFFSITE.
  3. RELOCATION OF SIGNS SHALL BE INCLUDED IN THE COST OF TEMPORARY INFORMATION SIGNING.



LOCATION MAP

TYLIN INTERNATIONAL



REVISIONS	
NAME	DATE

ILLINOIS DEPARTMENT OF TRANSPORTATION  
F.A.I. 94 (DAN RYAN EXPRESSWAY)  
CONSTRUCTION SIGNING-STAGE 1 & 1A  
STA. 1237+00 TO STA 1287+00  
SHEET 3 OF 4

SCALE: 1" = 200'  
DATE: MARCH 1, 2006

DRAWN BY: AMB  
CHECKED BY: TGB