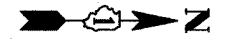
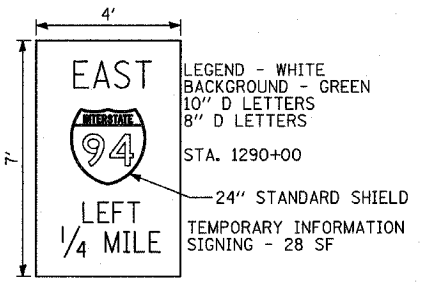


F.A.I. RTE.	SECTION	COUNTY	TOTAL SHEETS	SHEET NO.
94	*	COOK	764	245
STA. 88+60 (SB I-57) TO STA. 1313+00 (SB RYAN)				
FED. ROAD DIST. NO. ILLINOIS FED. AID PROJECT				
* (1516.1, 1717, & 1818) R-5 62593				



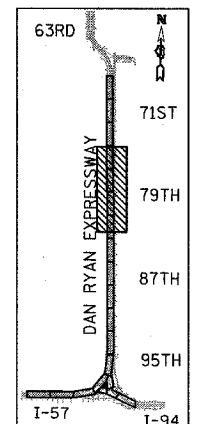
SIGNING LEGEND:

- - - EXISTING GROUND MOUNTED SIGN
- - - EXISTING OVERHEAD TRUSS MOUNTED SIGN
- - - EXISTING OVERHEAD SIGN STRUCTURE-BRIDGE MOUNTED
- - - EXISTING OVERHEAD CANTILEVER MOUNTED SIGN
- - - PROPOSED GROUND MOUNTED SIGN
- - - PROPOSED OVERHEAD SIGN STRUCTURE - TRUSS
- ▨ CONSTRUCTION ZONE
- ◊ EXISTING SIGN
- ◊ EXISTING SIGN TO BE REMOVED
- ◊ PROPOSED SIGN

MATCHLINE STA. 1287+00 SB DAN RYAN

STA. 1290+00, 72.7' LT
SEE DETAILS ON SAME SHEET
REMOVE SIGN AT END OF STAGE 2.

CONTRACT 62593
PROJECT LIMIT
SB I-94 (DAN RYAN) @
STA. 1313+00



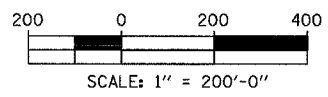
LOCATION MAP

REVISIONS	
NAME	DATE

ILLINOIS DEPARTMENT OF TRANSPORTATION
F.A.I. 94 (DAN RYAN EXPRESSWAY)
CONSTRUCTION SIGNING-STAGE 2
STA. 1287+00 TO STA 1342+00
SHEET 4 OF 4

SCALE: 1" = 200'
DATE: MARCH 1, 2006

DRAWN BY: AMB
CHECKED BY: TGB



TYLIN INTERNATIONAL