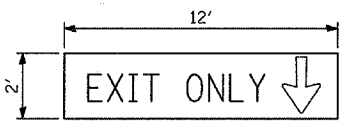
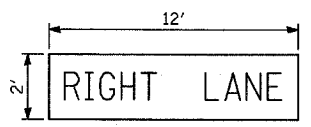


F.A.I. RTE.	SECTION	COUNTY	TOTAL SHEETS	SHEET NO.
94		COOK	764	252
STA. 88+60 (SB I-57) TO STA. 1313+00 (SB RYAN)				
FED. ROAD DIST. NO. ILLINOIS FED. AID PROJECT				
* (1516.1, 1717, & 1818) R-5				

62593



LEGEND - BLACK BACKGROUND - YELLOW 10" LETTERS
STA. 107+16, STA. 117+30
TEMPORARY INFORMATION SIGNING - 48 SF



LEGEND - WHITE BACKGROUND - GREEN 10" E LETTERS
STA. 133+09
TEMPORARY INFORMATION SIGNING - 24 SF

REMOVE AND STORE BLANK SIGN PANEL OVERLAY. COVER WITH 12' X 2' SIGN PANEL OVERLAY. SEE DETAILS ON SAME SHEET. (STA. 133+09)

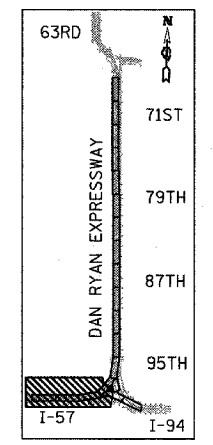
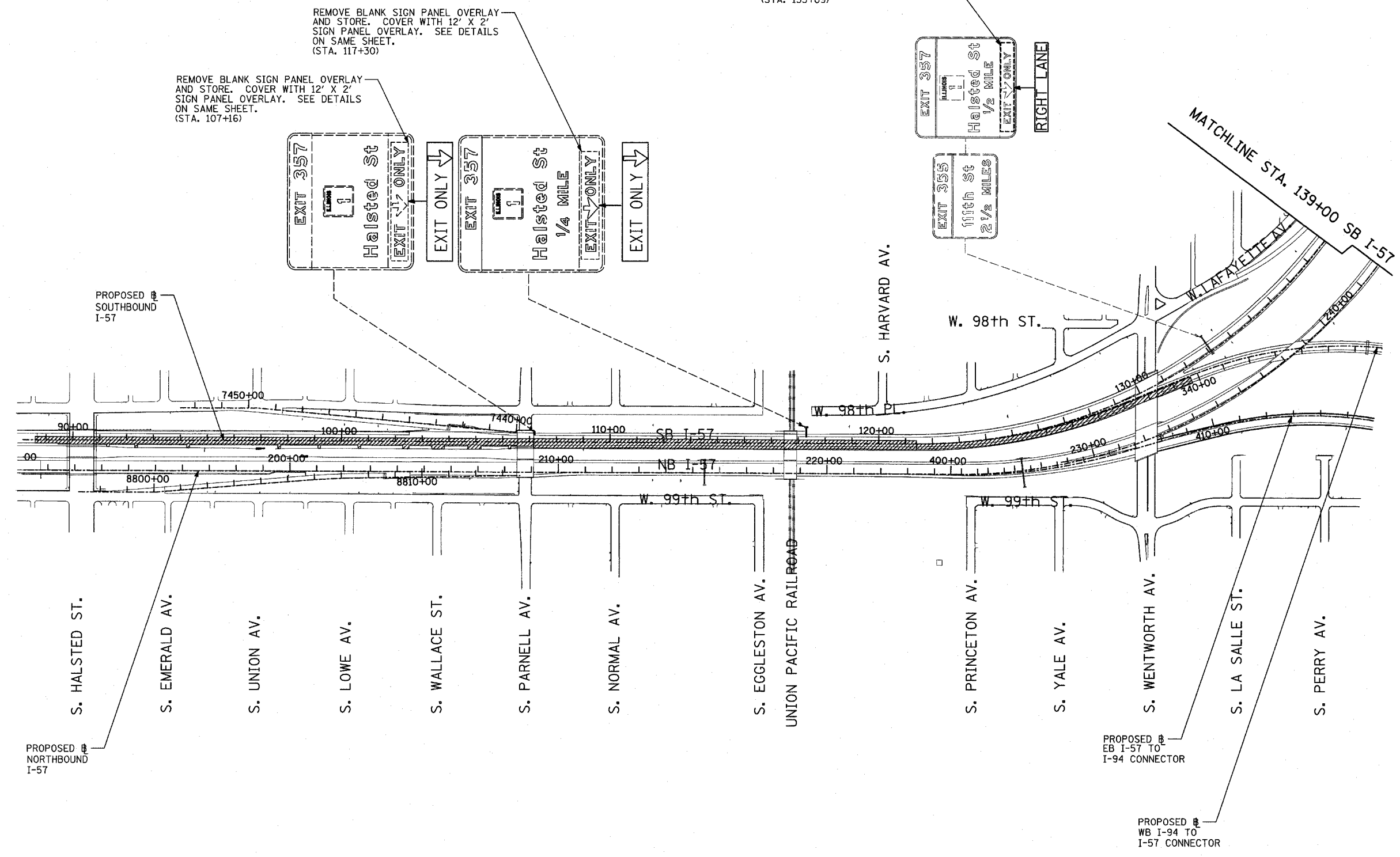
REMOVE BLANK SIGN PANEL OVERLAY AND STORE. COVER WITH 12' X 2' SIGN PANEL OVERLAY. SEE DETAILS ON SAME SHEET. (STA. 117+30)

REMOVE BLANK SIGN PANEL OVERLAY AND STORE. COVER WITH 12' X 2' SIGN PANEL OVERLAY. SEE DETAILS ON SAME SHEET. (STA. 107+16)



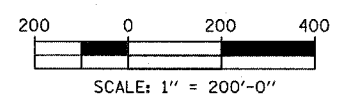
SIGNING LEGEND:

- EXISTING GROUND MOUNTED SIGN
- EXISTING OVERHEAD TRUSS MOUNTED SIGN
- EXISTING OVERHEAD SIGN STRUCTURE-BRIDGE MOUNTED
- EXISTING OVERHEAD CANTILEVER MOUNTED SIGN
- PROPOSED GROUND MOUNTED SIGN
- PROPOSED OVERHEAD SIGN STRUCTURE - TRUSS
- CONSTRUCTION ZONE
- EXISTING SIGN
- EXISTING SIGN TO BE REMOVED
- PROPOSED SIGN



LOCATION MAP

TYLIN INTERNATIONAL



REVISIONS	
NAME	DATE

ILLINOIS DEPARTMENT OF TRANSPORTATION
F.A.I. 94 (DAN RYAN EXPRESSWAY)
CONSTRUCTION SIGNING-STAGE 3C
SB I-57 STA. 100+00 TO STA 139+00
SHEET 1 OF 2

SCALE: 1"= 200'
DATE: MARCH 1, 2006

DRAWN BY: AMB
CHECKED BY: TGB