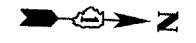
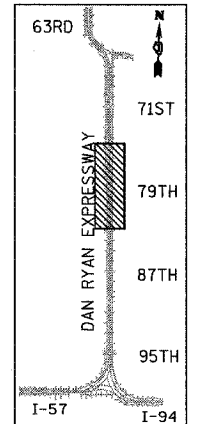


F.A.I. RTE.	SECTION	COUNTY	TOTAL SHEETS	SHEET NO.
94		COOK	764	494
STA. 88+60 (SB I-57) TO STA. 1313+00 (SB RYAN)				
FED. ROAD DIST. NO. ILLINOIS FED. AID PROJECT				
• (1516.1, 1717, & 1818) R-5				
				62593

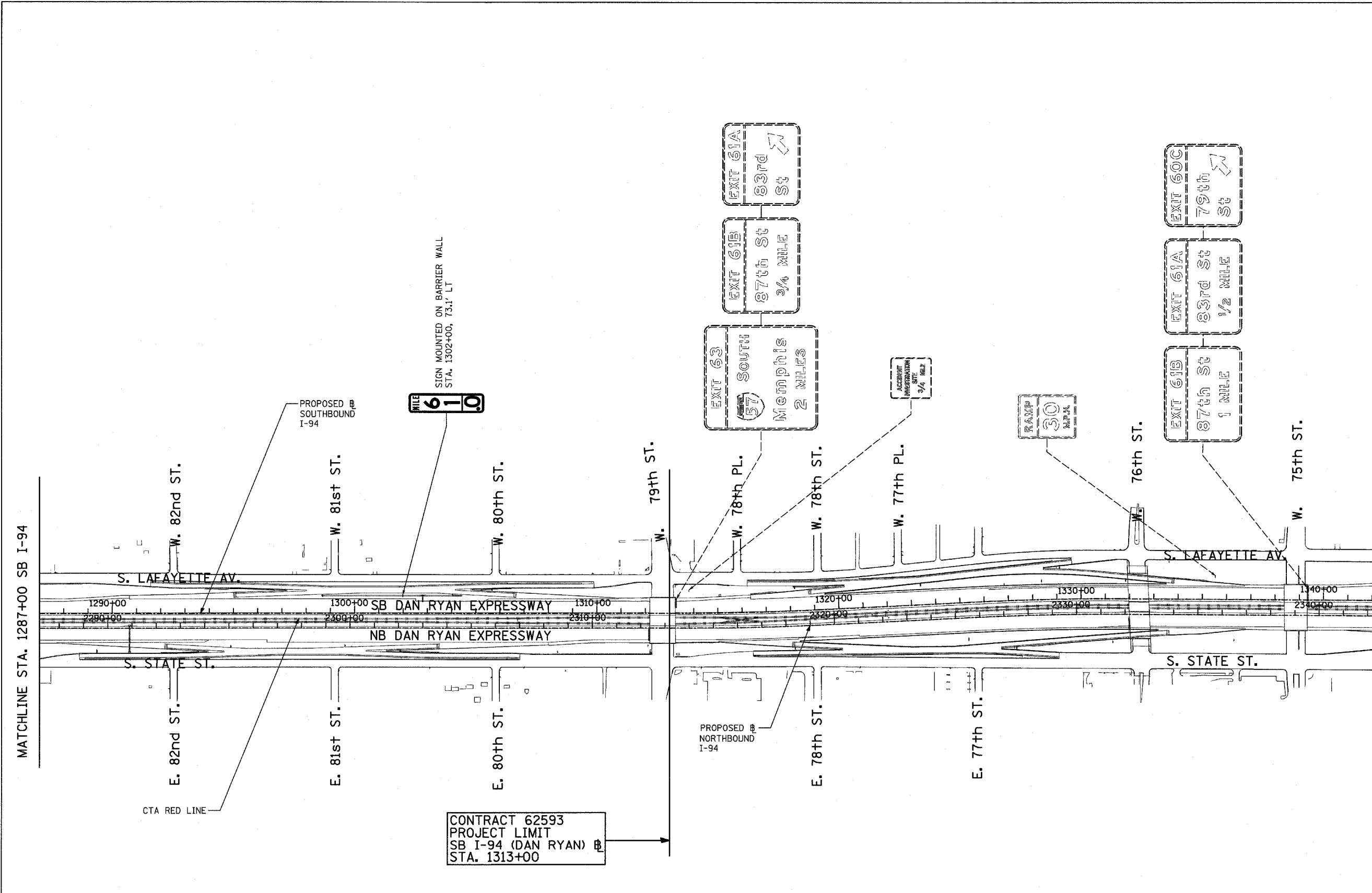


SIGNING LEGEND:

- PROPOSED GROUND MOUNTED SIGN
- PROPOSED OVERHEAD SIGN STRUCTURE - TRUSS
- PROPOSED OVERHEAD SIGN STRUCTURE-BRIDGE MOUNTED
- PROPOSED OVERHEAD SIGN STRUCTURE-CANTILEVER
- EXISTING GROUND MOUNTED SIGN
- EXISTING OVERHEAD SIGN STRUCTURE - TRUSS
- EXISTING OVERHEAD SIGN STRUCTURE-BRIDGE MOUNTED
- EXISTING OVERHEAD SIGN STRUCTURE-CANTILEVER
- PROPOSED SIGN
- EXISTING SIGN



LOCATION MAP



MILE 610

EXIT 63 SOUTH Memphis 2 MILES

EXIT 61A 83rd St

EXIT 61B 87th St 3/4 MILE

EXIT 60C 79th St

EXIT 61A 83rd St 1/2 MILE

EXIT 61B 87th St 1 MILE

RAMP 30 M.P.H.

ACCIDENT INFORMATION SITE 3/4 MILE

SIGN MOUNTED ON BARRIER WALL STA. 1302+00, 73.1' LT

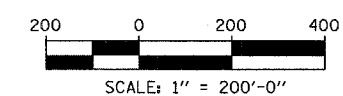
PROPOSED SOUTHBOUND I-94

PROPOSED NORTHBOUND I-94

CONTRACT 62593
PROJECT LIMIT
SB I-94 (DAN RYAN) @
STA. 1313+00

MATCHLINE STA. 1287+00 SB I-94

TYLIN INTERNATIONAL



REVISIONS	
NAME	DATE

ILLINOIS DEPARTMENT OF TRANSPORTATION
F.A.I. 94 (DAN RYAN EXPRESSWAY)

PROPOSED SIGNING
STA. 1287+00 TO STA 1342+00
SHEET 5 OF 5

SCALE: 1" = 200'
DATE: MARCH 1, 2006

DRAWN BY: AMB
CHECKED BY: TGB