| F.A.I. RTE. | SECTION | COUNTY | TOTAL SHEETS | SHEET NO. |
|---|---|---|---|---|
| 94 | • | COOK | 36 | 19 |
| STA. 91+00 | | TO STA. 118+20 | | |
| FED. ROAD DIST. NO. | ILLINOIS | FED. AID PROJECT | | |

• 2005-014L

62937

## C.P. 1089

N: 1841586.9400
E: 1177605.7100
EL: 15.252

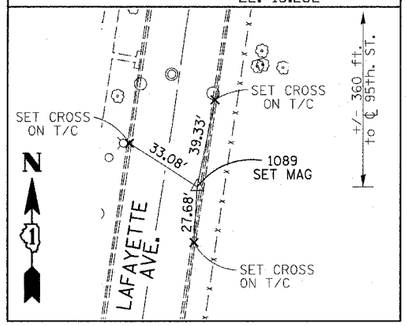


## C.P. 1090

N: 1841326.9100
E: 1177536.7300
EL: 15.467

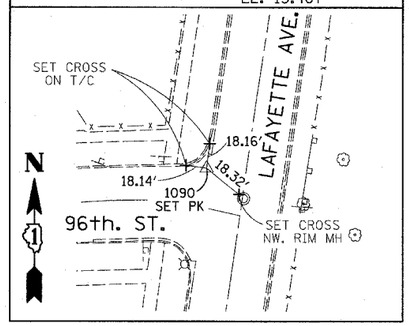


## C.P. 1095

N: 1842357.5800
E: 1177976.8900
EL: 17.202

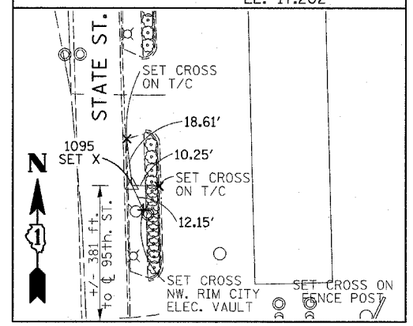


## C.P. 1118

N: 1841352.7500
E: 1177984.8000
EL: 16.221

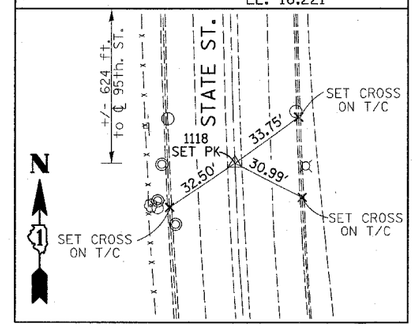


## C.P. 1119

N: 1841604.2400
E: 1177978.1000
EL: 16.188

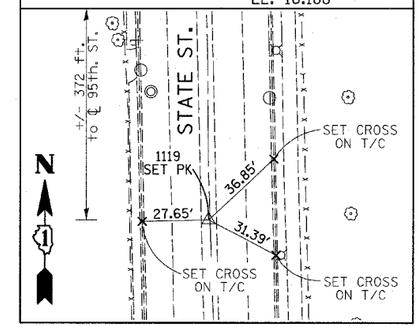


## C.P. 3035

N: 1843292.7000
E: 1177955.4000
EL: 19.236

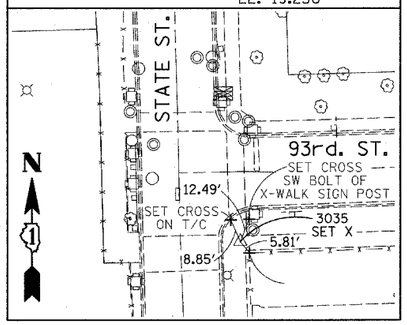


## C.P. 3036

N: 1843956.7200
E: 1177933.7900
EL: 22.158

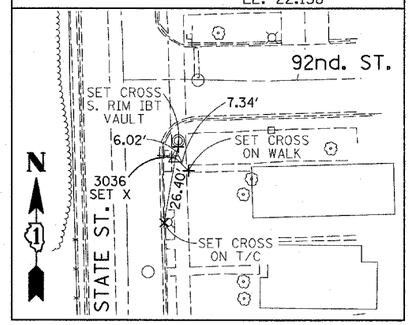


## C.P. 8177

N: 1839499.881
E: 1172053.393
EL: 26.965

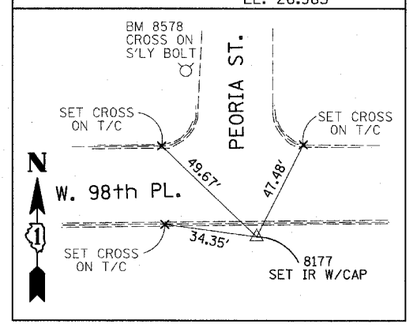


## C.P. 8209

N: 1839483.937
E: 1171394.052
EL: 28.285

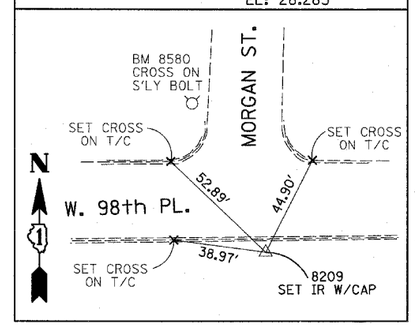


## C.P. 8234

N: 1839490.079
E: 1171075.192
EL: 29.385

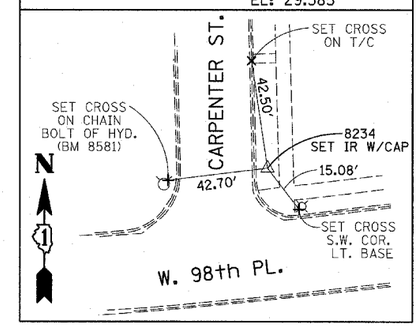


## C.P. 8252

N: 1839377.264
E: 1170748.391
EL: 30.053

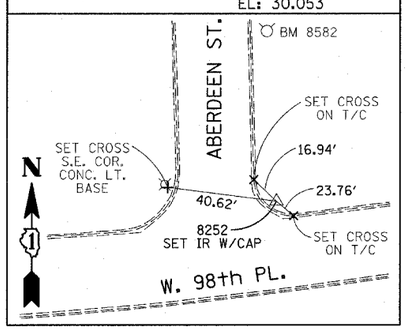


## C.P. 8271

N: 1839108.192
E: 1170329.204
EL: 31.330

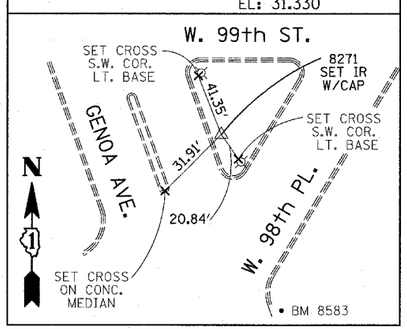


## C.P. 8294

N: 1838998.542
E: 1170772.546
EL: 30.400

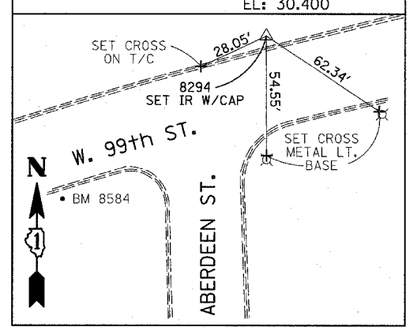


## C.P. 8327

N: 1839189.888
E: 1171369.003
EL: 28.645

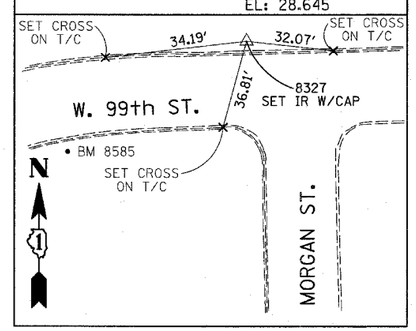


## C.P. 8550

N: 1842829.5554
E: 1177966.0432
EL: 19.992

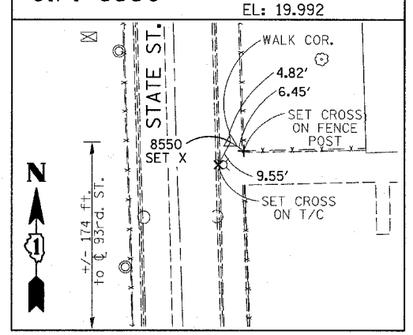


## C.P. 8551

N: 1841918.9581
E: 1178006.2954
EL: 16.190

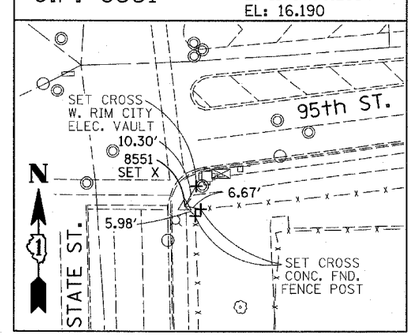


American Surveying Consultants, P.C.
SURVEYORS-ENGINEERS-GEOGOLISTS-MAPPING SCIENTISTS
1637 Floor Rd./Bryan, IL. 61821 6035 N. Northwest Hiway/Chicago, IL. 60631
217-352-8231 773-763-1387

| REVISIONS | |
|---|---|
| NAME | DATE |
| | |
| | |
| | |
| | |
| | |
| | |
| | |
| | |
| | |

ILLINOIS DEPARTMENT OF TRANSPORTATION

F.A.I. 94 (DAN RYAN EXPRESSWAY)

SURVEY TIES FOR CONTROL POINTS
SHEET 6 OF 7

SCALE: 1"=30' DRAWN BY: GSP
DATE: JANUARY 13, 2006 CHECKED BY: MMW