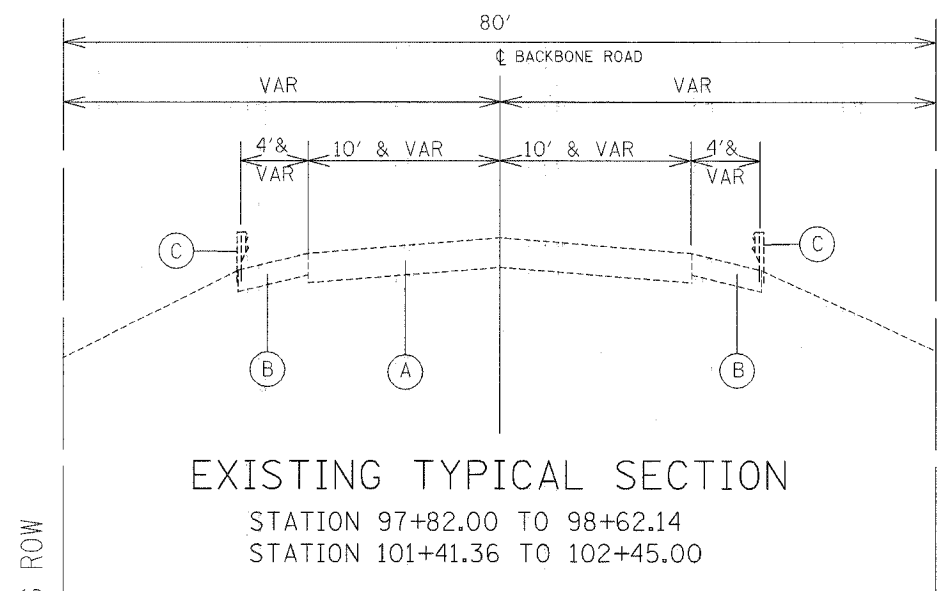
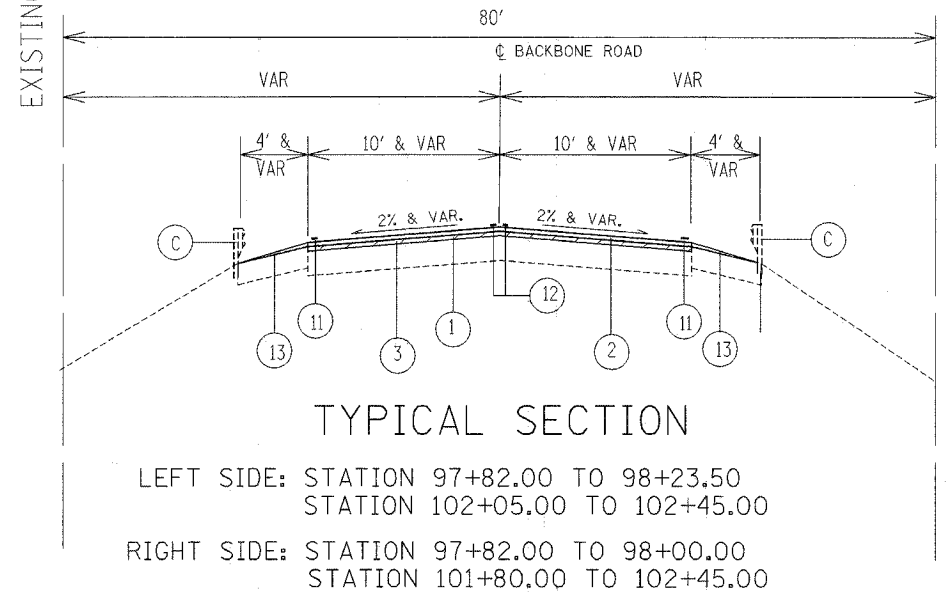


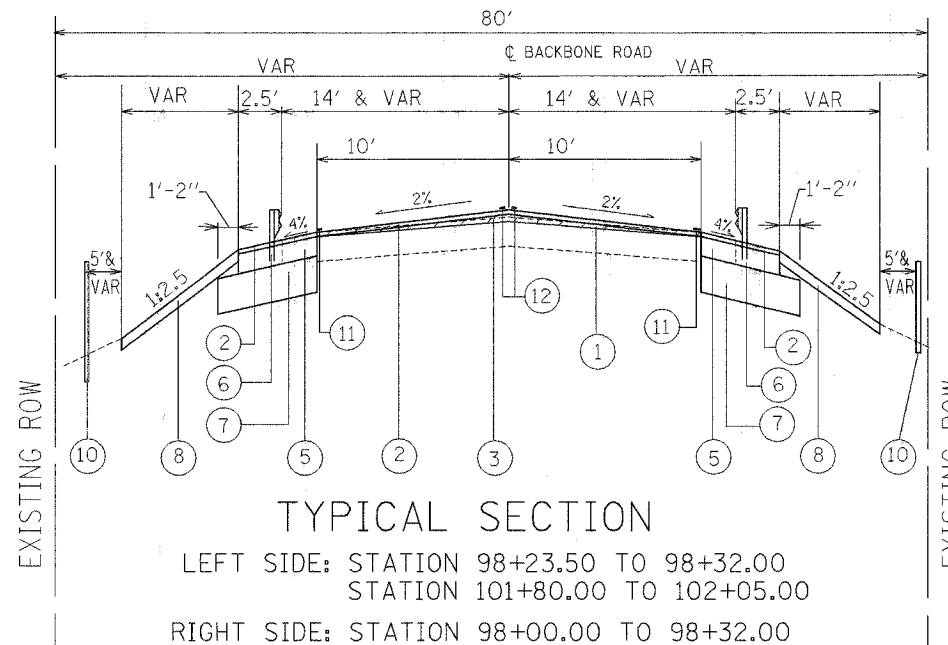
| | | | | |
|---------------------|-------------|------------------|--------------|-----------|
| F.A.I. RTE. | SECTION | COUNTY | TOTAL SHEETS | SHEET NO. |
| I-80 | (06-4HB-1)D | BUREAU | 32 | 4 |
| STA. | TO STA. | | | |
| FED. ROAD DIST. NO. | ILLINOIS | FED. AID PROJECT | | |



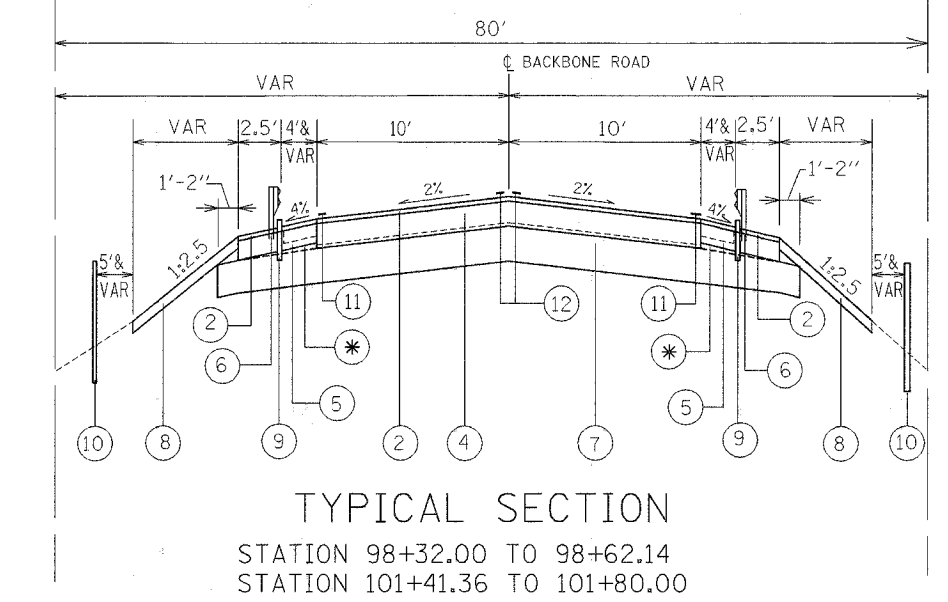
EXISTING TYPICAL SECTION
 STATION 97+82.00 TO 98+62.14
 STATION 101+41.36 TO 102+45.00



TYPICAL SECTION
 LEFT SIDE: STATION 97+82.00 TO 98+23.50
 STATION 102+05.00 TO 102+45.00
 RIGHT SIDE: STATION 97+82.00 TO 98+00.00
 STATION 101+80.00 TO 102+45.00

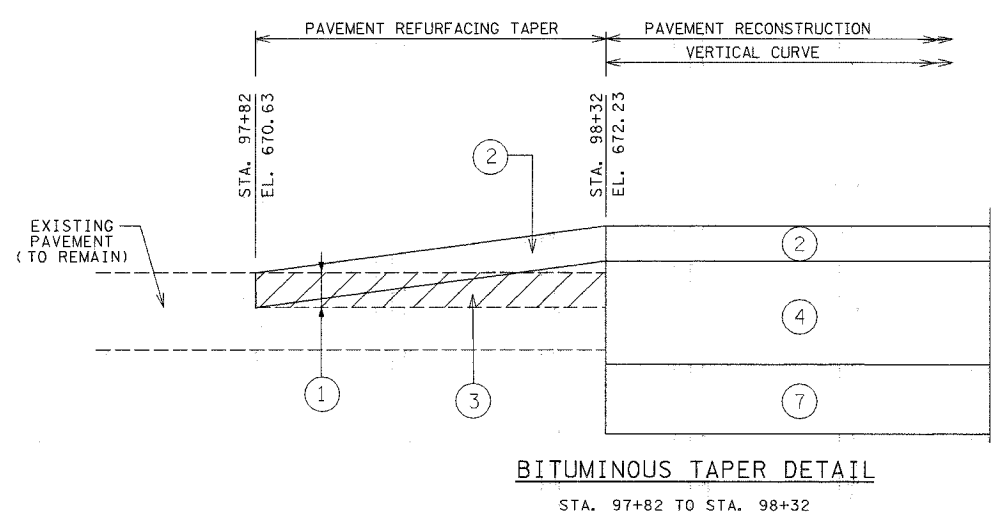


TYPICAL SECTION
 LEFT SIDE: STATION 98+23.50 TO 98+32.00
 STATION 101+80.00 TO 102+05.00
 RIGHT SIDE: STATION 98+00.00 TO 98+32.00

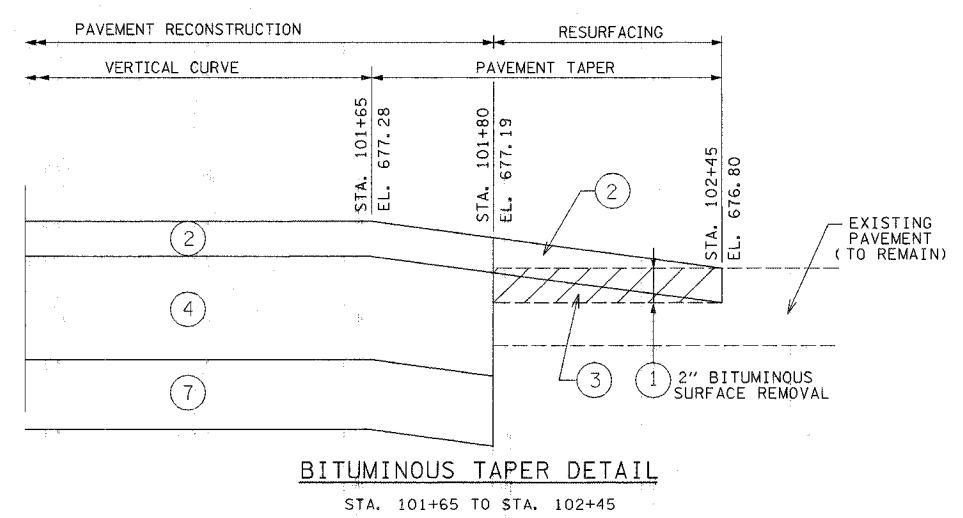


TYPICAL SECTION
 STATION 98+32.00 TO 98+62.14
 STATION 101+41.36 TO 101+80.00

- EXISTING**
- (A) BITUMINOUS PAVEMENT, 12"
 - (B) AGGREGATE SHOULDER
 - (C) GUARDRAIL
- PROPOSED**
- (1) BITUMINOUS SURFACE REMOVAL 2"
 - (2) 2"-BITUMINOUS CONCRETE SURFACE COURSE, SUPERPAVE, MIX "C", N50, (112#/SQ YD/INCH)
 - (3) LEVELING BINDER (MACHINE METHOD), SUPERPAVE, N50 (112#/SQ YD/INCH)
 - (4) 10 1/2" - BITUMINOUS CONCRETE BINDER COURSE, SUPERPAVE, IL-19.0, N50, 112#/SQ YD/INCH
 - (5) BITUMINOUS SHOULDERS SUPERPAVE 6" 112#/SQ YD/INCH
 - (6) STEEL PLATE BEAM GUARDRAIL, TYPE A OR TRAFFIC BARRIER TERMINAL, TYPE 6
 - (7) SUB-BASE GRANULAR MATERIAL, TYPE A 12"
 - (8) TOPSOIL FURNISH AND PLACE, 4" CLASS 2A SEEDING, FERTILIZER & EROSION CONTROL BLANKET
 - (9) CONCRETE CURB, TYPE B (CURB HEIGHT D=5")
 - (10) PERIMETER EROSION BARRIER
 - (11) PAINT PAVEMENT MARKING - LINE 4" (WHITE EDGE LINE) (2 COATS)
 - (12) PAINT PAVEMENT MARKING - LINE 4" (DOUBLE YELLOW CENTERLINE @ 8" C-C) (2 COATS)
 - (13) AGGREGATE SHOULDERS, TYPE B
 - * AGGREGATE WEDGE SHALL BE INCIDENTAL TO (7) (CA6 OR CA10)



BITUMINOUS TAPER DETAIL
 STA. 97+82 TO STA. 98+32



BITUMINOUS TAPER DETAIL
 STA. 101+65 TO STA. 102+45

| REVISIONS | | ILLINOIS DEPARTMENT OF TRANSPORTATION FAS 244 (BACKBONE ROAD) BRIDGE REHABILITATION TYPICAL SECTIONS |
|-----------|------|---------------------------------------------------------------------------------------------------------------|
| NAME | DATE | |
| | | |
| | | |
| | | |
| | | |
| | | |
| | | |
| | | |
| | | |
| | | |

SCALE: VERT. N.T.S.
 HORIZ. N.T.S.
 DATE 2/07/06
 DRAWN BY EUB
 CHECKED BY RJS