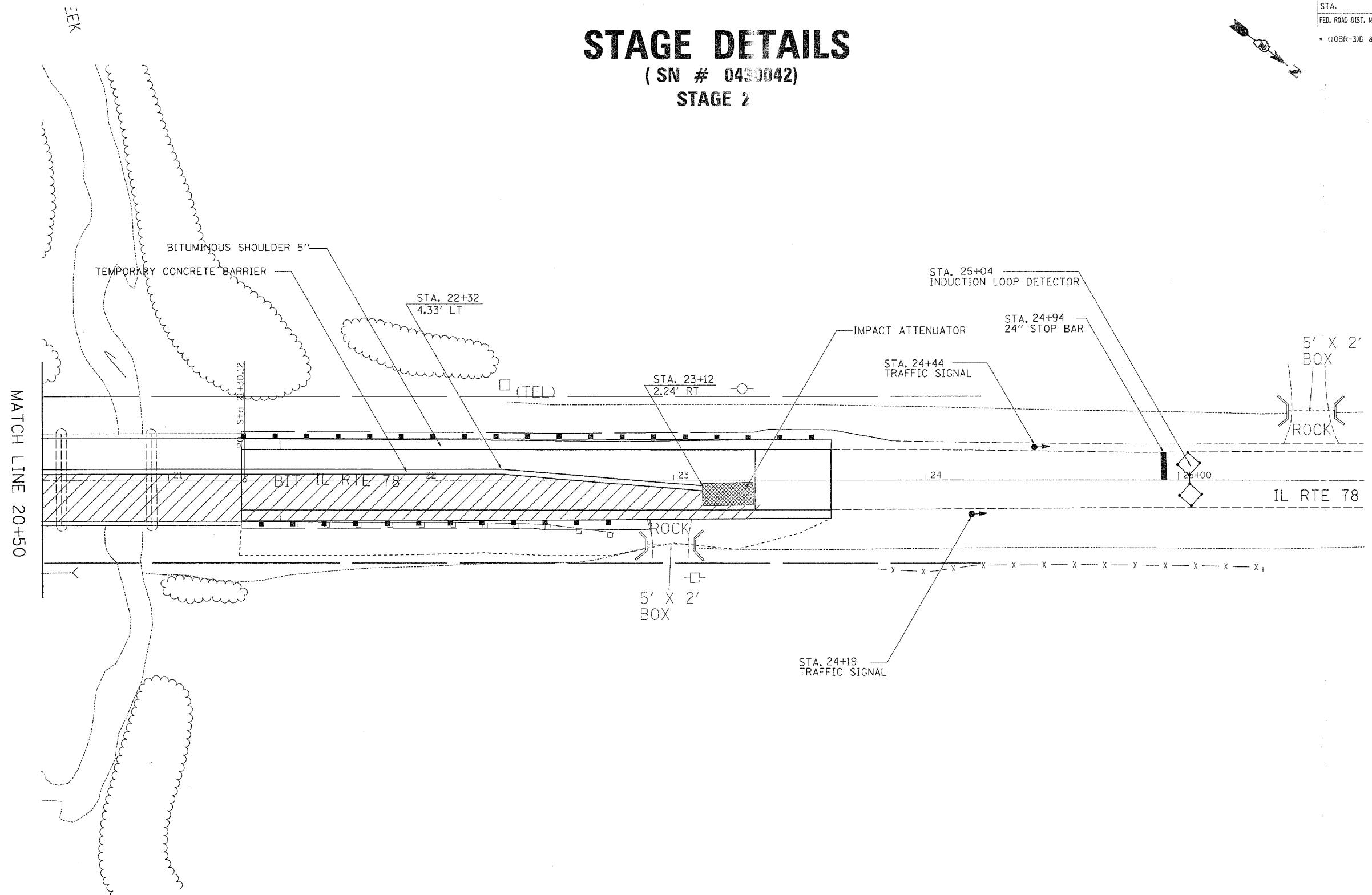


| | | | | |
|---------------------|---------|-----------|------------------|-----------|
| F.A.P. RTE. | SECTION | COUNTY | TOTAL SHEETS | SHEET NO. |
| 642 | | JODAVIESS | 45 | 17 |
| STA. | | TO STA. | | |
| FED. ROAD DIST. NO. | | ILLINOIS | FED. AID PROJECT | |





• (10BR-3)D & 11BR-8

STAGE DETAILS

(SN # 0430042)
STAGE 2



PLOT DATE = Fri, Dec 30 09:52:39 2005
 PLOT SCALE = 20.0000' / IN.
 USER NAME = ragnor1

-  = WORK ZONE
-  = TRAFFIC SIGNAL
-  = INDUCTION LOOP DETECTOR
-  = IMPACT ATTENUATORS, TEMPORARY (NON-REDIRECTIVE), TEST LEVEL 3

NOTE:
 THIS TRAFFIC CONTROL AND PROTECTION SHALL BE SET UP AND PAID FOR ACCORDING TO STANDARD 701321 & ALL BITUMINOUS SHOULDER SHALL BE CONSTRUCTED PRIOR TO STAGE 1

| REVISIONS | |
|-----------|------|
| NAME | DATE |
| | |
| | |
| | |
| | |
| | |
| | |
| | |
| | |
| | |
| | |

ILLINOIS DEPARTMENT OF TRANSPORTATION

SCALE: VERT. DRAWN BY
 HORIZ. CHECKED BY
 DATE