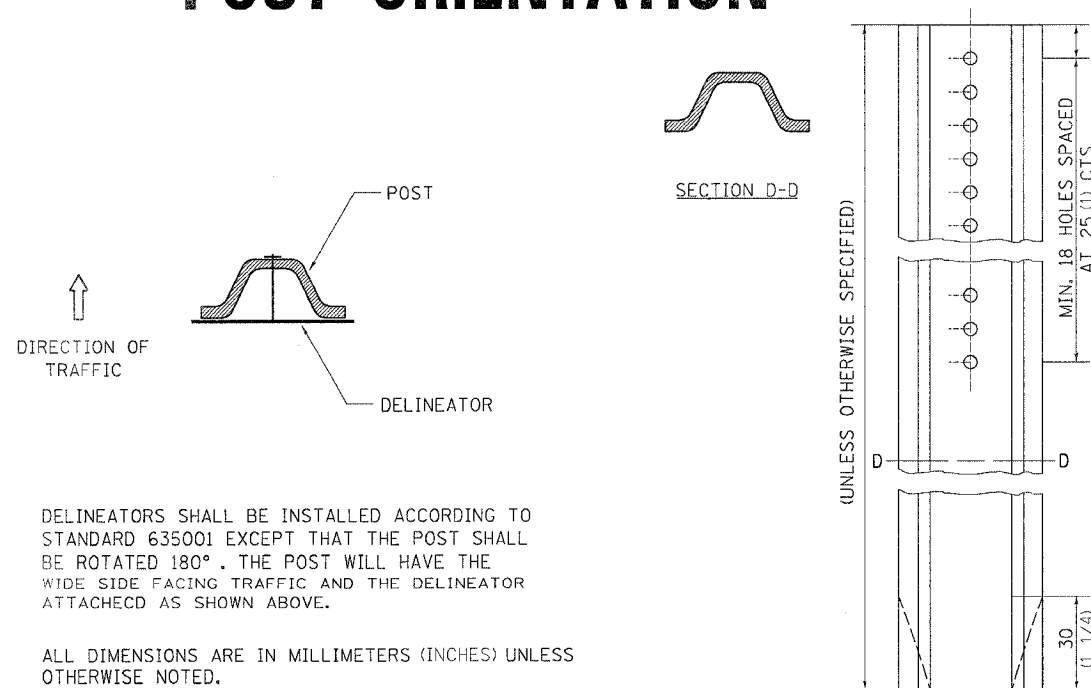


F.A.P. RTE.	SECTION	COUNTY	TOTAL SHEETS	SHEET NO.
642	10BR-3D	JODAVIESS	45	40
STA. 11BR-8		TO STA.		
FED. ROAD DIST. NO.		ILLINOIS FED. AID PROJECT		

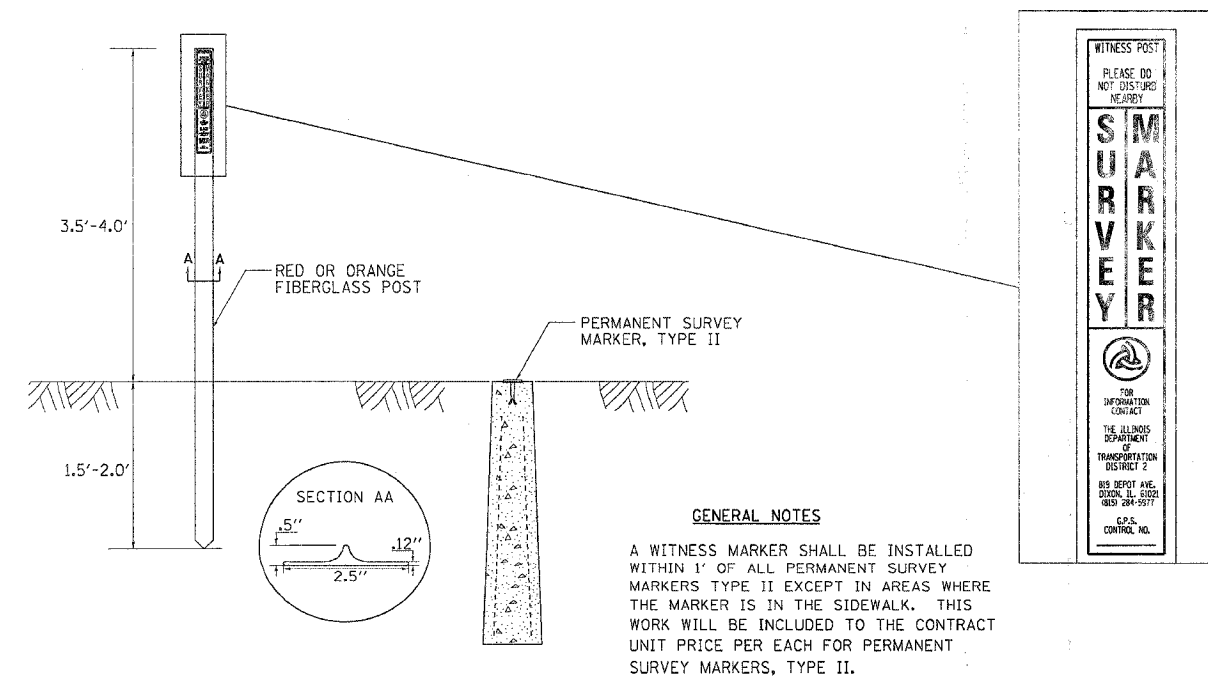
# DELINEATOR AND POST ORIENTATION



**DELINEATOR AND POST ORIENTATION 37.4**

REVISED 1-31-00

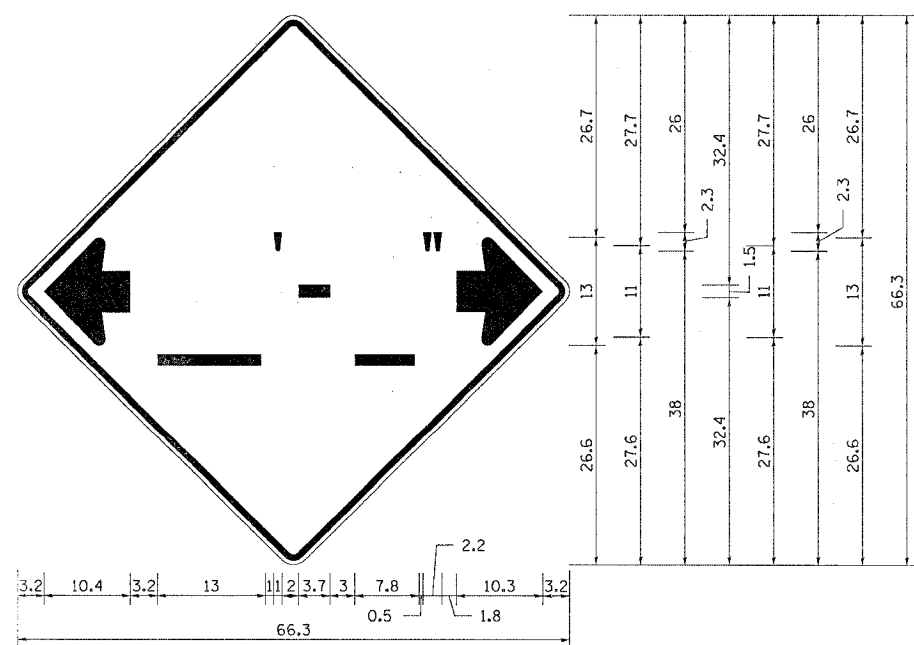
# WITNESS MARKER FOR PERMANENT SURVEY MARKERS TYPE II



**WITNESS MARKER FOR PERMANENT SURVEY MARKERS TYPE II 38.4**

REVISED 1-31-00

# INFORMATIONAL WARNING SIGN (FOR NARROW TRAVEL LANES)

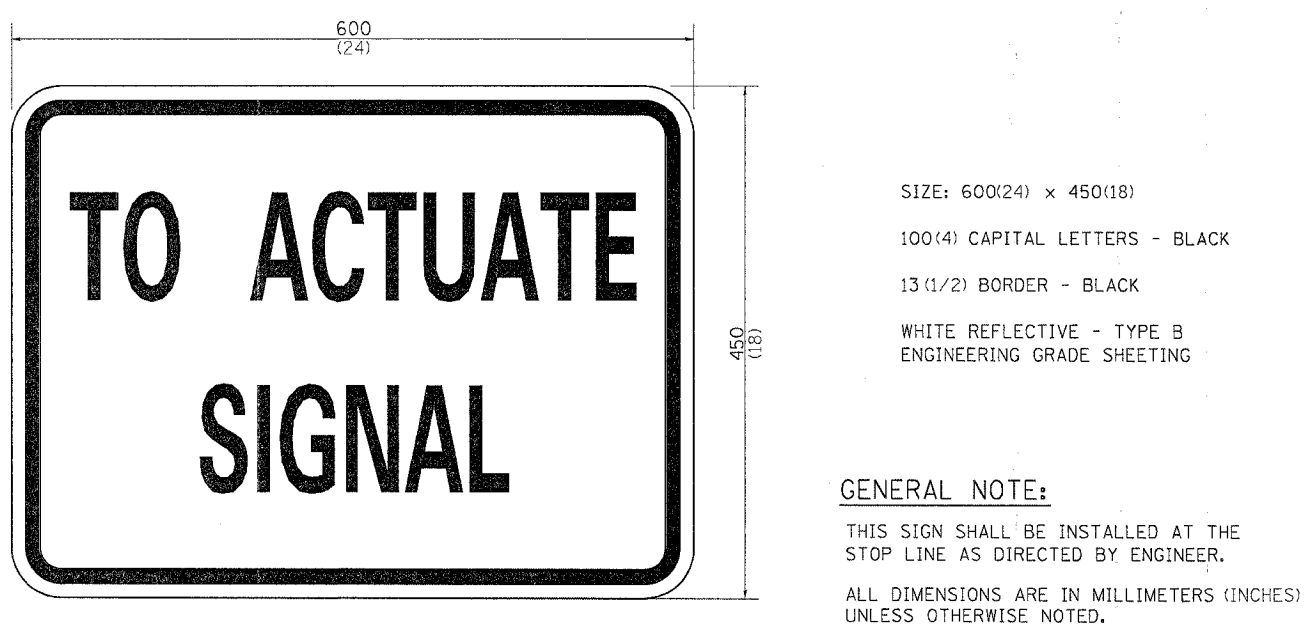


**NOTES**  
 W12-2 - Horizontal Clearance Sign  
 48.0" across sides, 1.9" Radius,  
 0.8" Border, 0.5" Indent, Black on  
 Orange; Standard Arrow Custom  
 10.4" X 8.1" 180° Black 11 Inch  
 D Series Lettering; Standard Arrow  
 Custom 10.4" X 8.1" 0°  
 All work to furnish and install these  
 signs shall be included in the cost of  
 the Traffic Control Standards and  
 shall not be paid for separately.

**INFORMATIONAL WARNING SIGN (FOR NARROW TRAVEL LANES) 39.4**

REVISED 6-29-05

# STOP LINE SIGN FOR TEMPORARY SIGNALS



SIZE: 600(24) x 450(18)  
 100(4) CAPITAL LETTERS - BLACK  
 13(1/2) BORDER - BLACK  
 WHITE REFLECTIVE - TYPE B  
 ENGINEERING GRADE SHEETING

**GENERAL NOTE:**  
 THIS SIGN SHALL BE INSTALLED AT THE  
 STOP LINE AS DIRECTED BY ENGINEER.  
 ALL DIMENSIONS ARE IN MILLIMETERS (INCHES)  
 UNLESS OTHERWISE NOTED.

**STOP LINE SIGN FOR TEMPORARY SIGNALS 99.4**

REVISED 8-7-90

PLOT DATE = Fri Dec 30 03:02:18 2005  
 FILE NAME = c:\pwork\mca\mca\03-00-0005\030805\030805.dgn  
 PLOT SCALE = 1:1000000 / IN.  
 REFERENCE = SHEET 9