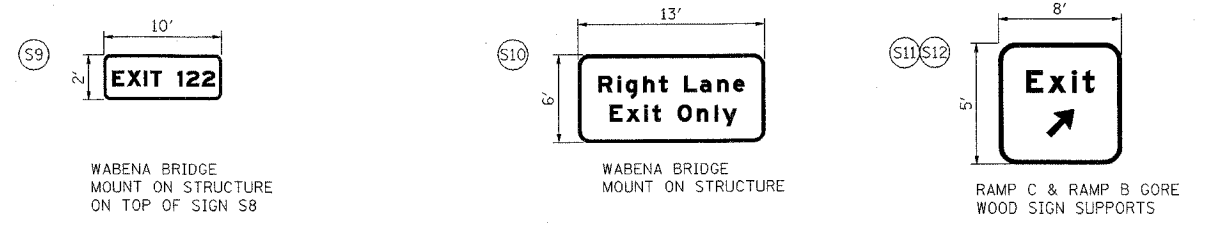
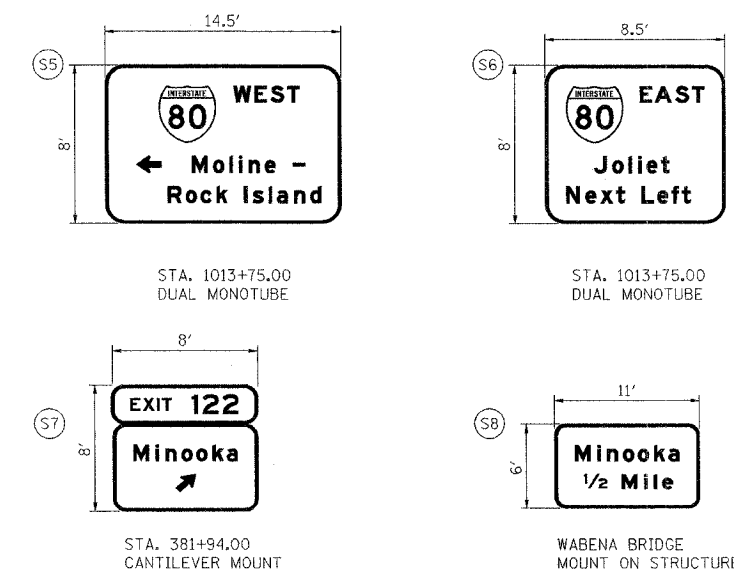
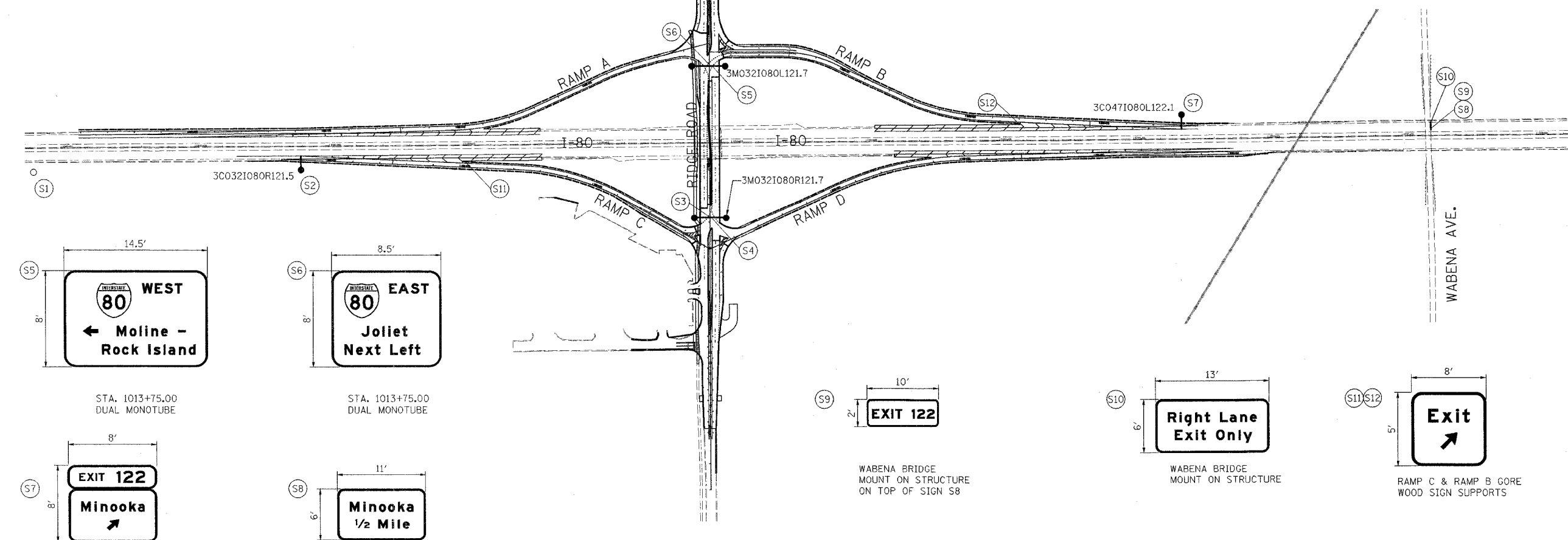
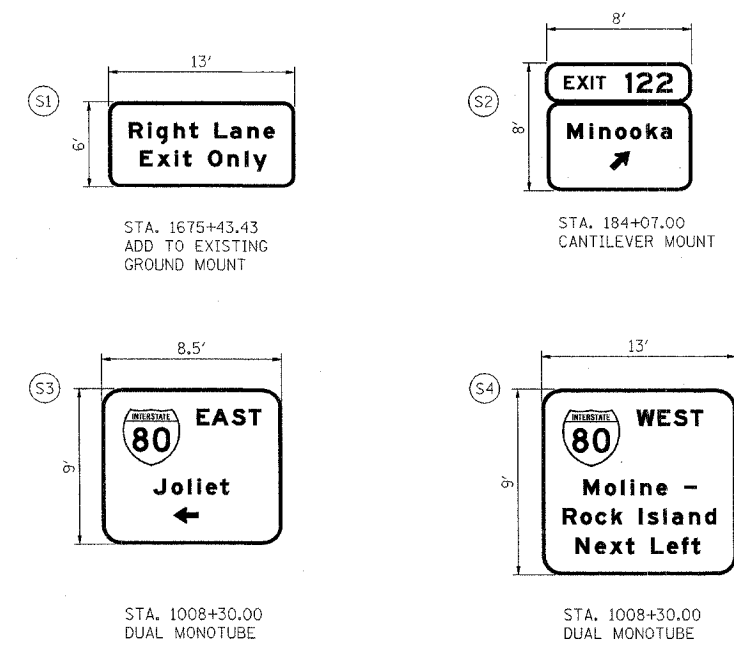


F.A.I. RTE.	SECTION	COUNTY	TOTAL SHEETS	SHEET NO.
80	(32, 47-4)K	KENDALL/GRUNDY	243	154
STA.	TO STA.			
FED. ROAD DIST. NO.	ILLINOIS	FED. AID PROJECT		
CONTRACT NO. 66294				

SIGN NO.	LOCATION	SIGN DIMENSION	MOUNT TYPE	SIGN PANEL TYPE 2 (SQ FT)	SIGN PANEL TYPE 3 (SQ FT)
S1	1675+43.43 I-80	13.0 X 6.0	ADD TO EXISTING GROUND		78.0
S2	184+07.00 RAMP C	8.0 X 8.0	CANTILEVER		64.0
S3	1008+30.00 RIDGE	8.5 X 9.0	DUAL MONOTUBE		76.5
S4	1008+30.00 RIDGE	13.0 X 9.0	DUAL MONOTUBE		117.0
S5	1013+75.00 RIDGE	14.5 X 8.0	DUAL MONOTUBE		116.0
S6	1013+75.00 RIDGE	8.5 X 8.0	DUAL MONOTUBE		68.0
S7	381+94.00 RAMP B	8.0 X 8.0	CANTILEVER		64.0
S8	WABENA BRIDGE	11.0 X 6.0	BRIDGE		66.0
S9	WABENA BRIDGE	10.0 X 2.0	BRIDGE	20.0	
S10	WABENA BRIDGE	13.0 X 6.0	BRIDGE		78.0
S11	RAMP C GORE	5.0 X 8.0	WOOD POST		40.0
S12	RAMP B GORE	5.0 X 8.0	WOOD POST		40.0
TOTALS				20.0	807.5



NOTE: EXISTING SIGN PANEL ON WABENA BRIDGE WILL BE REMOVED AND PAID FOR AS "REMOVE SIGN PANEL - TYPE 3"



PATRICK
ENGINEERING INC.
LISLE, ILLINOIS

REVISIONS		ILLINOIS DEPARTMENT OF TRANSPORTATION FAI ROUTE 80 (I-80 AT MINOOKA INTERCHANGE)
NAME	DATE	
		SIGNING DETAILS

SCALE: NONE
DATE: 2/10/06
DRAWN BY: NJS
CHECKED BY: JJC