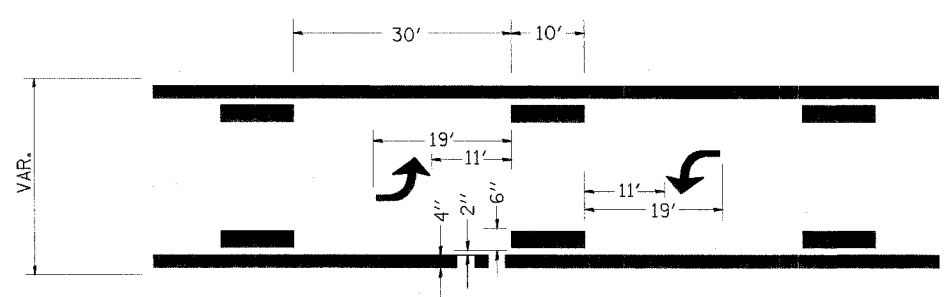
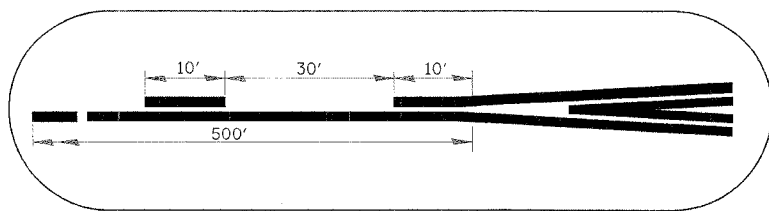


F.A.I. RTE.	SECTION	COUNTY	TOTAL SHEETS	SHEET NO.
80	(32, 47-4)K	KENDALL/GRUNDY	243	184
STA.	TO STA.			
FED. ROAD DIST. NO.	ILLINOIS	FED. AID PROJECT		
CONTRACT NO. 66294				

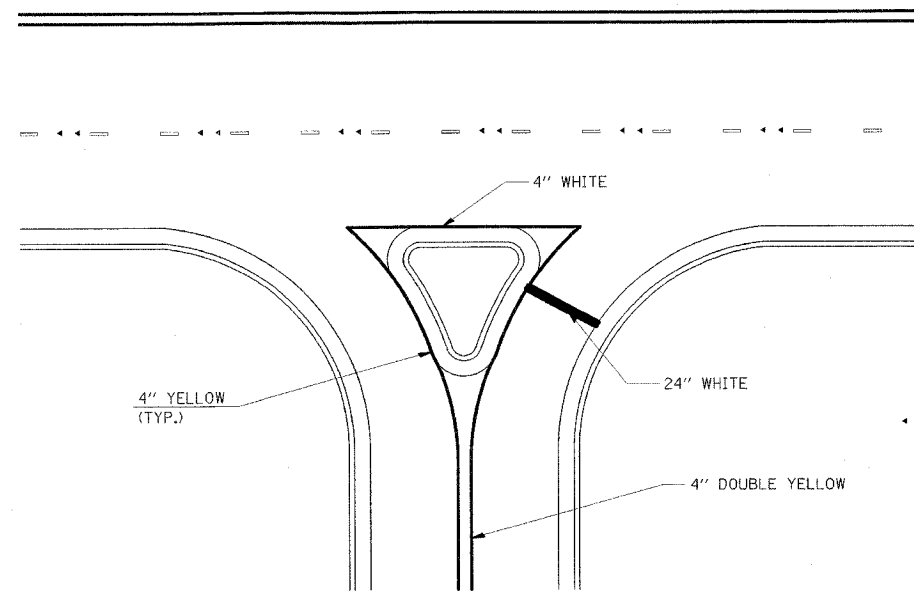


**TYPICAL APPLICATION @
BI-DIRECTIONAL TURN LANE**

780-2

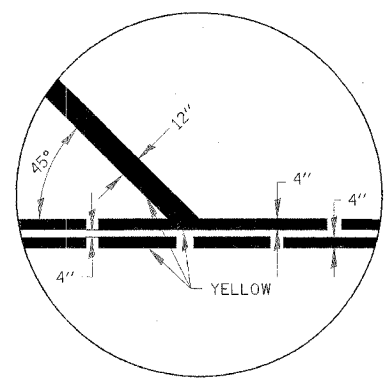


780-7

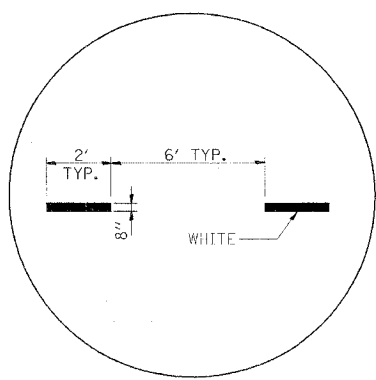


RIGHT IN RIGHT OUT ACCESS PAVEMENT MARKING

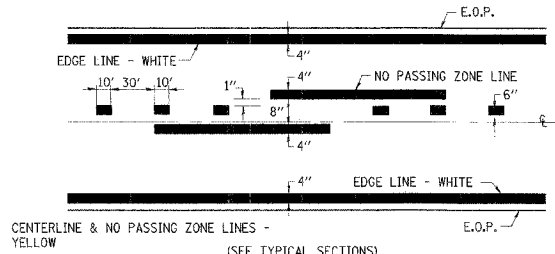
780-16



780-4

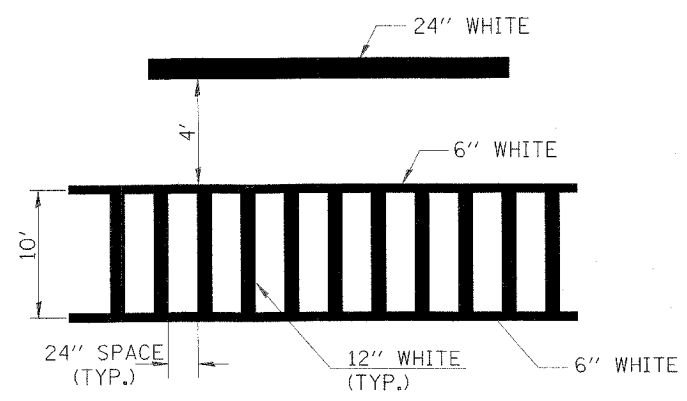


780-5



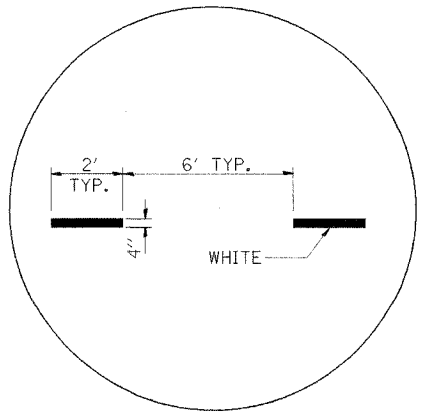
PAVEMENT MARKING

780-8

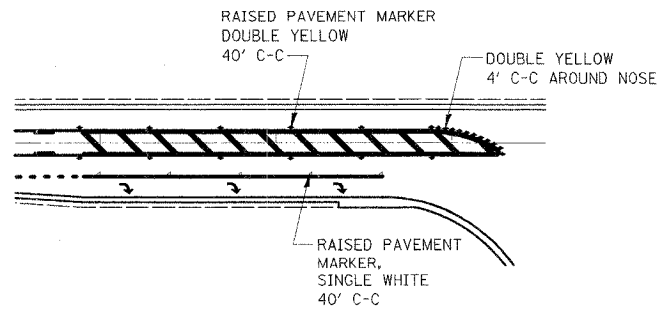


**TYPICAL SPACING DETAIL FOR
CROSSWALKS AND STOP BARS**

780-3



780-6



**RAISED REFLECTIVE PAVEMENT MARKERS
@ RIGHT TURN LANE**

781-1

REVISIONS	
NAME	DATE

ILLINOIS DEPARTMENT OF TRANSPORTATION
FAI ROUTE 80 (I-80 AT MINOOKA INTERCHANGE)

PAVEMENT MARKING DETAILS

SCALE: NONE
DATE: 2/10/06

DRAWN BY: TCK
CHECKED BY: JJC

AUG 13 2006 10:07:59 AM
 \\net\115\700799.dgn
 780-1, 780-2, 780-3, 780-4, 780-5,
 780-6, 780-7, 780-8, 780-9