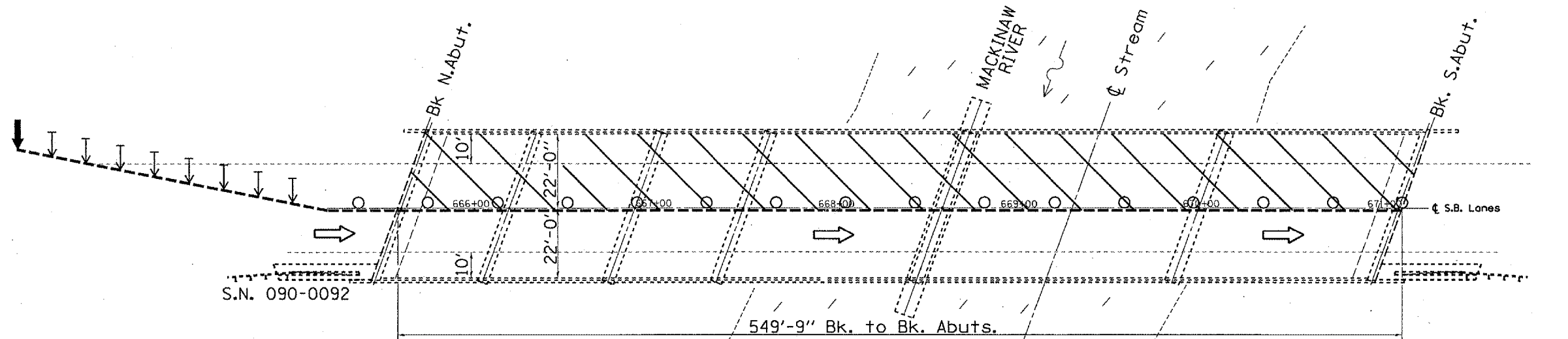
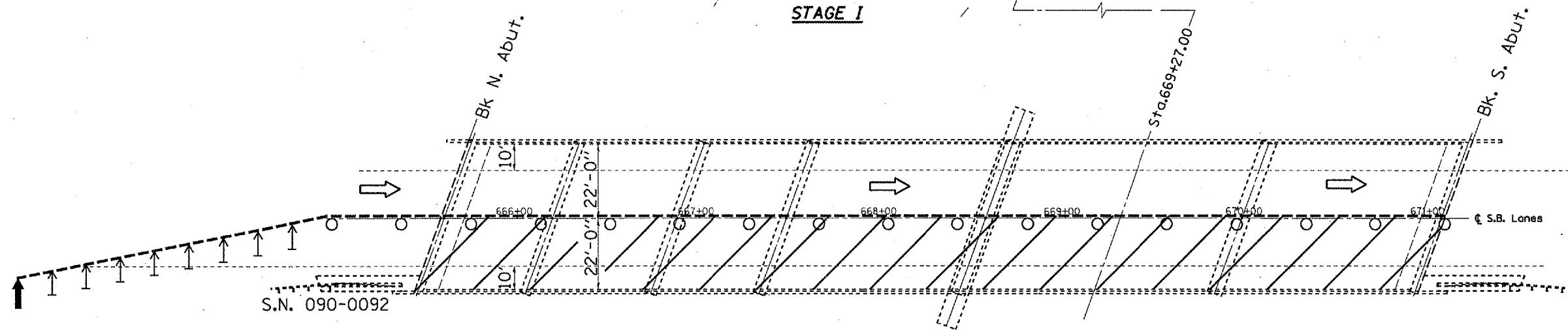


F.A.I. RYE.	SECTION	COUNTY	TOTAL SHEETS	SHEET NO.
155	*	TAZEWELL	9	4
STA. 665+58.42		TO STA. 671+08.17		
FED. ROAD DIST. NO. 4 ILLINOIS FED. AID PROJECT				
• D4 HOAN RETROFITS 2006				



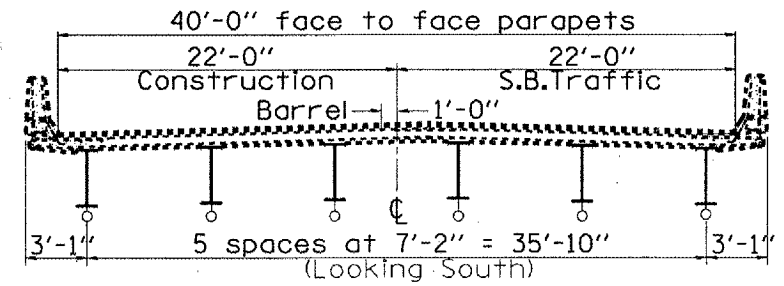
STAGE I



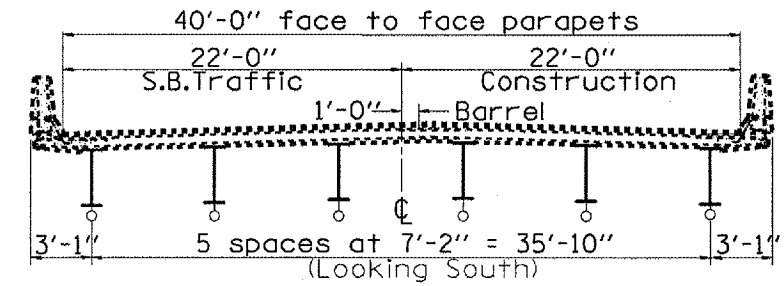
STAGE II

SYMBOLS

- Work Area
- Cone, Drum, or Barricade
- Arrow Board
- Type II Barricade or Drum
- Direction Indicator Barricade
- Sign
- Flagger w/Traffic Control Sign
- Temporary Pavement Marking Tape



STAGE I



STAGE II

NOTE

Refer to Highway Standard 701406-04 and for exact placement of traffic management devices and other clarifications as construction staging symbols and dimensioning were duplicated off of those standards.

S.N. 090-0092
I-155 S.B. over
Mackinaw River

REVISIONS	
NAME	DATE

ILLINOIS DEPARTMENT OF TRANSPORTATION

STAGE CONSTRUCTION SEQUENCE

SCALE: VERT. _____
HORIZ. _____
DATE 01-06-2006

DRAWN BY CEJ
CHECKED BY _____

PLOT DATE: _____
 FILE NAME: _____
 PLOT SCALE: _____
 REFERENCE: _____