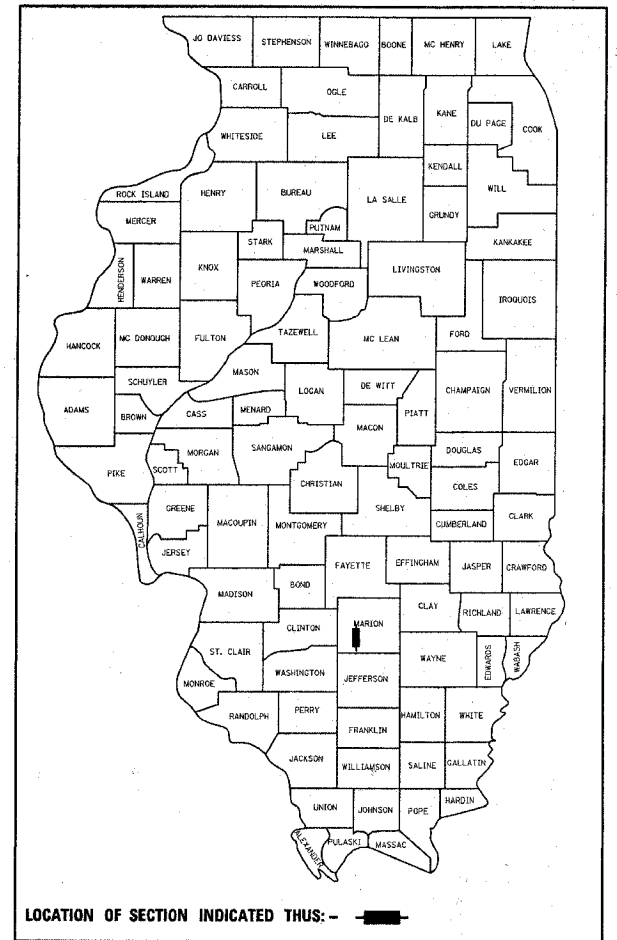


F.A.I. RTE.	SECTION	COUNTY	TOTAL SHEETS	SHEET NO.
57	*	MARION	13	1

D-7 JOINT REPAIRS 2006-1

D-97-025-05



LOCATION OF SECTION INDICATED THIS: - [black box] -

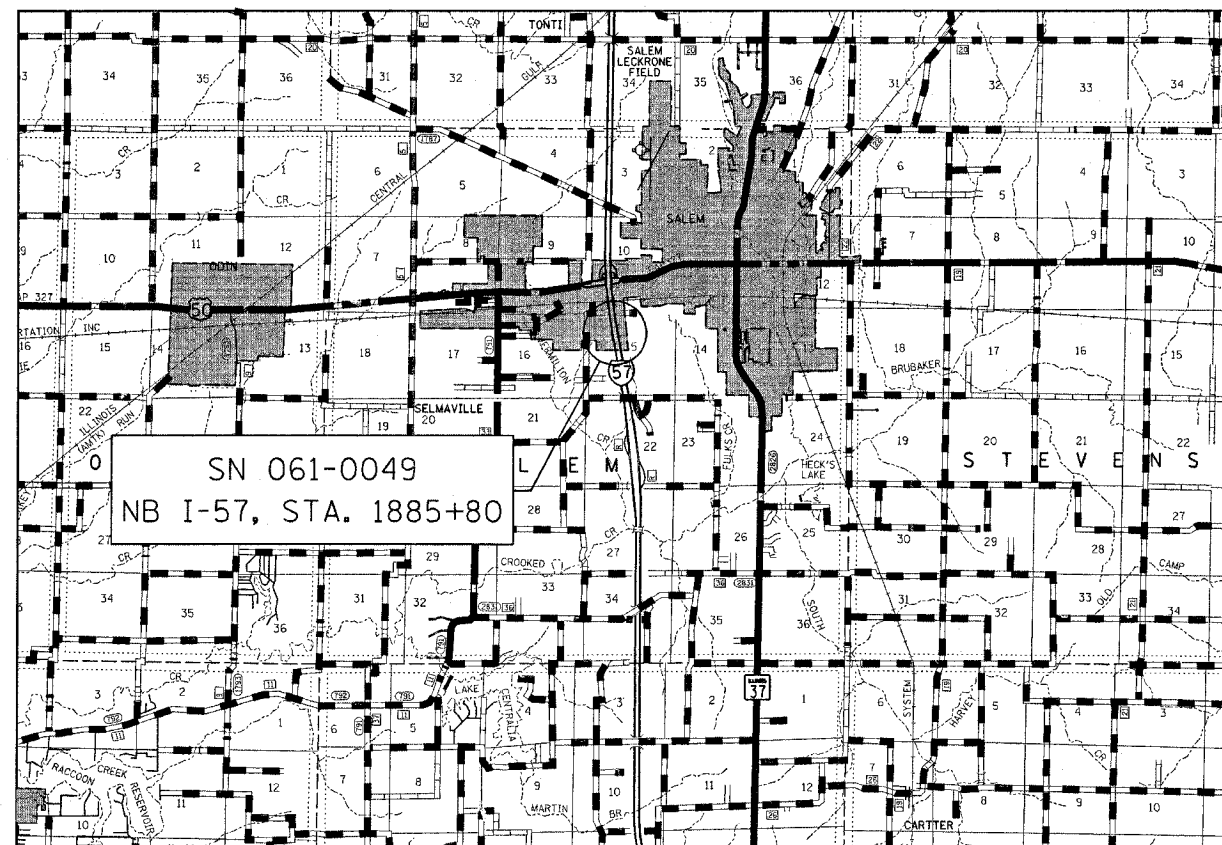
STATE OF ILLINOIS
 DEPARTMENT OF TRANSPORTATION
 DIVISION OF HIGHWAYS

**PROPOSED
 HIGHWAY PLANS**

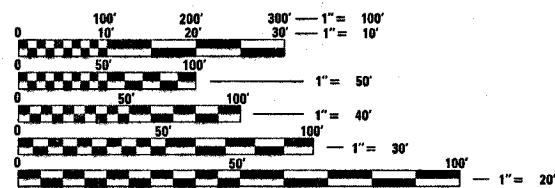
FAI ROUTE 57 (I-57)
 D-7 JOINT REPAIRS 2006-1
 MARION COUNTY

C-97-058-05

FOR INDEX OF SHEETS, SEE SHEET NO. 2



2004 ADT = 8,950 NB



FULL SIZE PLANS HAVE BEEN PREPARED USING STANDARD ENGINEERING SCALES. REDUCED SIZED PLANS WILL NOT CONFORM TO STANDARD SCALES. IN MAKING MEASUREMENTS ON REDUCED PLANS, THE ABOVE SCALES MAY BE USED.

J.U.L.I.E.
 JOINT UTILITY LOCATION INFORMATION FOR EXCAVATION
 1-800-892-0123

PROJECT ENGINEER : MARK DAUGHERTY
 SQUAD LEADER : BRIAN LEWIS
 DESIGNER : BRIAN J. BIERMAN
 TELEPHONE : 217/342-3951 EX 313

CONTRACT NO. 74097

TOWNSHIP : SALEM

GROSS LENGTH = 1357 FEET = 0.26 MILES
 NET LENGTH = 1357 FEET = 0.26 MILES

STATE OF ILLINOIS
 DEPARTMENT OF TRANSPORTATION
 DIVISION OF HIGHWAYS

SUBMITTED FEB. 10, 20 06
 [Signature] DEPUTY DIRECTOR OF HIGHWAYS, REGION ENGINEER
 March 24, 20 06
 [Signature] ENGINEER OF DESIGN AND ENVIRONMENT
 March 24, 20 06
 [Signature] DIRECTOR OF HIGHWAYS, CHIEF ENGINEER

**PRINTED BY THE AUTHORITY
 OF THE STATE OF ILLINOIS**