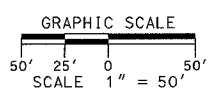
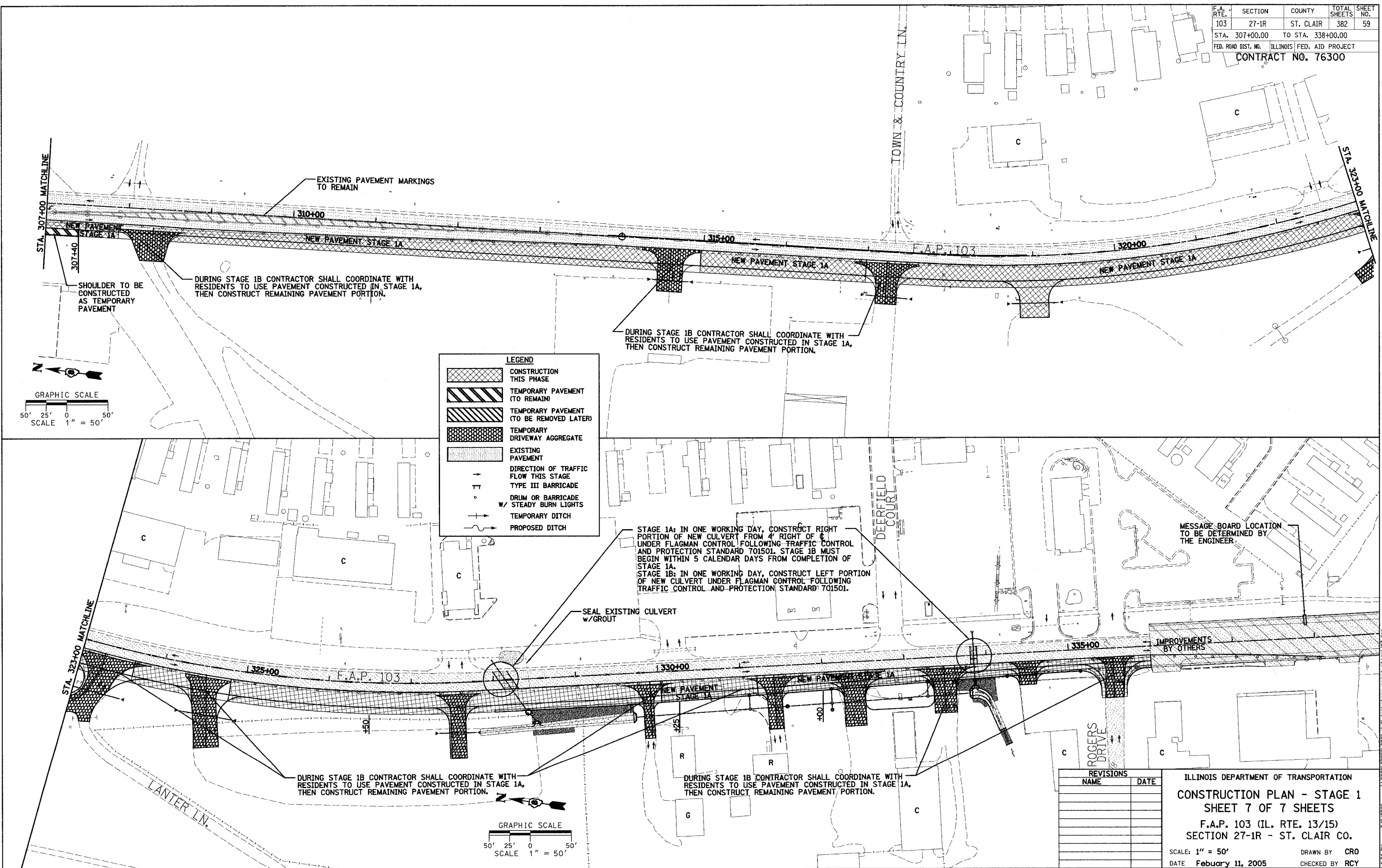


F.A. RTE.	SECTION	COUNTY	TOTAL SHEETS	SHEET NO.
103	27-1R	ST. CLAIR	382	59
STA. 307+00.00		TO STA. 338+00.00		
FED. ROAD DIST. NO.		ILLINOIS FED. AID PROJECT		
CONTRACT NO. 76300				

DATE	BY
DATE	BY
DATE	BY

DATE	BY
DATE	BY
DATE	BY



LEGEND

	CONSTRUCTION THIS PHASE
	TEMPORARY PAVEMENT (TO REMAIN)
	TEMPORARY PAVEMENT (TO BE REMOVED LATER)
	TEMPORARY DRIVEWAY AGGREGATE
	EXISTING PAVEMENT
	DIRECTION OF TRAFFIC FLOW THIS STAGE
	TYPE III BARRICADE
	DRUM OR BARRICADE W/ STEADY BURN LIGHTS
	TEMPORARY DITCH
	PROPOSED DITCH

STAGE 1A: IN ONE WORKING DAY, CONSTRUCT RIGHT PORTION OF NEW CULVERT FROM 4' RIGHT OF C UNDER FLAGMAN CONTROL FOLLOWING TRAFFIC CONTROL AND PROTECTION STANDARD 701501. STAGE 1B MUST BEGIN WITHIN 5 CALENDAR DAYS FROM COMPLETION OF STAGE 1A.
STAGE 1B: IN ONE WORKING DAY, CONSTRUCT LEFT PORTION OF NEW CULVERT UNDER FLAGMAN CONTROL FOLLOWING TRAFFIC CONTROL AND PROTECTION STANDARD 701501.

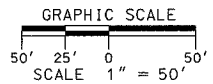
SEAL EXISTING CULVERT w/GROUT

MESSAGE BOARD LOCATION TO BE DETERMINED BY THE ENGINEER.

IMPROVEMENTS BY OTHERS

DURING STAGE 1B CONTRACTOR SHALL COORDINATE WITH RESIDENTS TO USE PAVEMENT CONSTRUCTED IN STAGE 1A, THEN CONSTRUCT REMAINING PAVEMENT PORTION.

DURING STAGE 1B CONTRACTOR SHALL COORDINATE WITH RESIDENTS TO USE PAVEMENT CONSTRUCTED IN STAGE 1A, THEN CONSTRUCT REMAINING PAVEMENT PORTION.



REVISIONS	
NAME	DATE

ILLINOIS DEPARTMENT OF TRANSPORTATION
CONSTRUCTION PLAN - STAGE 1
SHEET 7 OF 7 SHEETS
F.A.P. 103 (IL. RTE. 13/15)
SECTION 27-1R - ST. CLAIR CO.
SCALE: 1" = 50'
DATE February 11, 2005
DRAWN BY CRO
CHECKED BY RCY

J:\2002\020658\0001\CIVIL\plan\stage1.dwg 3/9/2005 4:53:34 PM