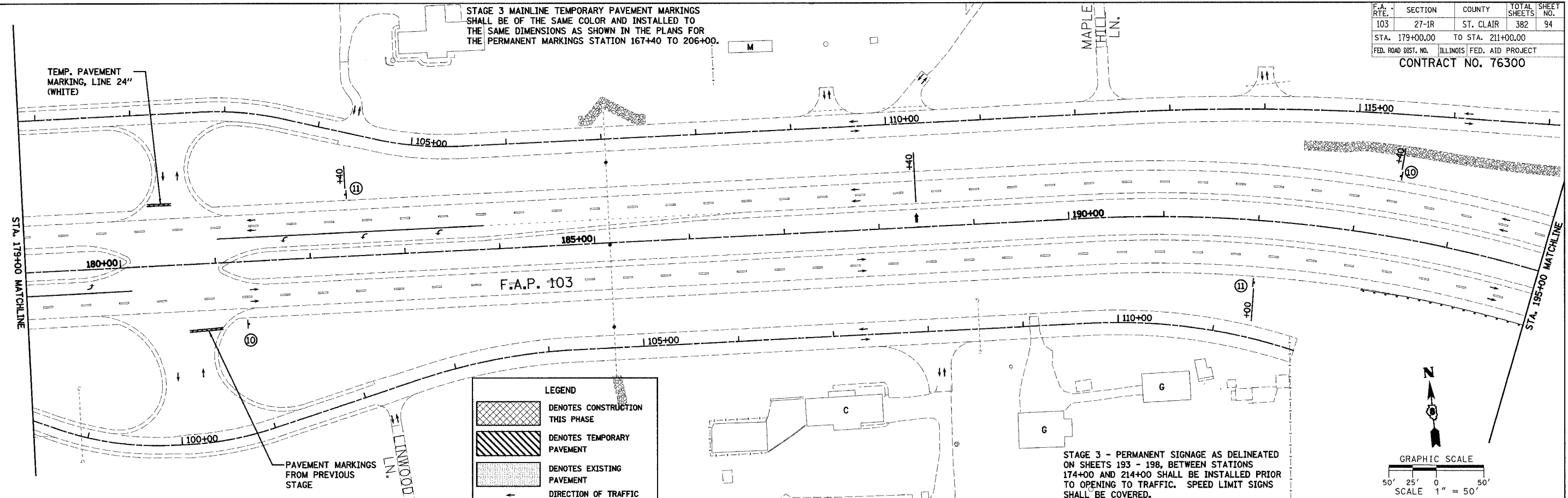


STAGE 3 MAINLINE TEMPORARY PAVEMENT MARKINGS SHALL BE OF THE SAME COLOR AND INSTALLED TO THE SAME DIMENSIONS AS SHOWN IN THE PLANS FOR THE PERMANENT MARKINGS STATION 167+40 TO 206+00.

TEMP. PAVEMENT MARKING, LINE 24" (WHITE)



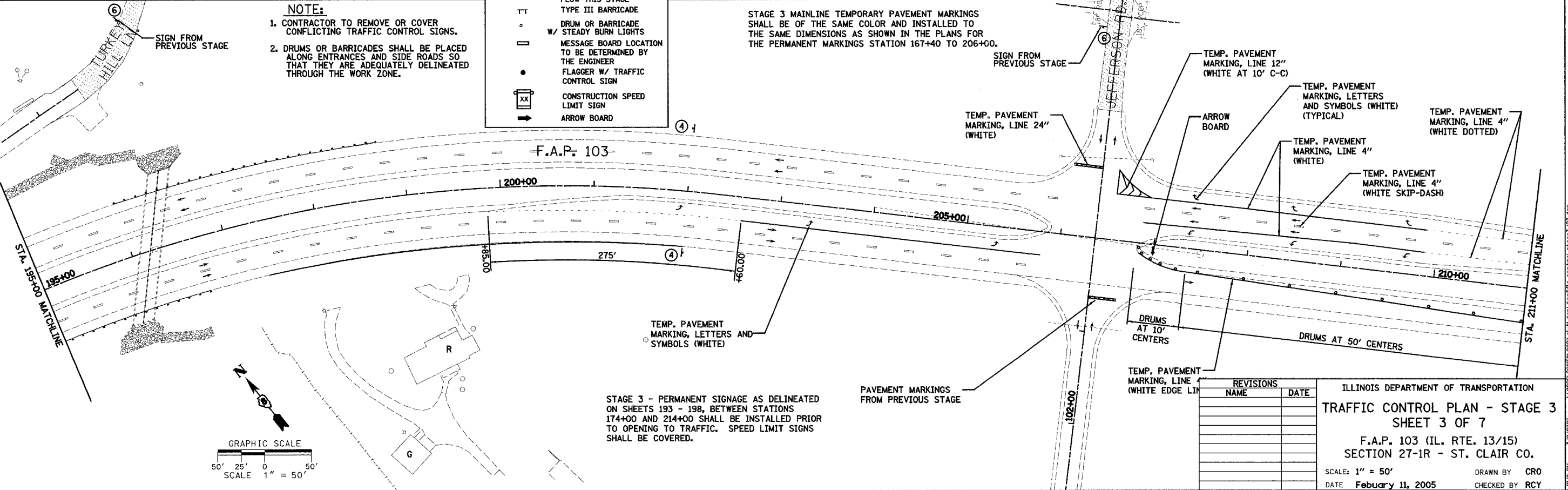
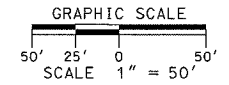
**LEGEND**

- DENOTES CONSTRUCTION THIS PHASE
- DENOTES TEMPORARY PAVEMENT
- DENOTES EXISTING PAVEMENT
- DIRECTION OF TRAFFIC FLOW THIS STAGE
- TYPE III BARRICADE
- DRUM OR BARRICADE W/ STEADY BURN LIGHTS
- MESSAGE BOARD LOCATION TO BE DETERMINED BY THE ENGINEER
- FLAGGER W/ TRAFFIC CONTROL SIGN
- CONSTRUCTION SPEED LIMIT SIGN
- ARROW BOARD

- NOTES:**
- CONTRACTOR TO REMOVE OR COVER CONFLICTING TRAFFIC CONTROL SIGNS.
  - DRUMS OR BARRICADES SHALL BE PLACED ALONG ENTRANCES AND SIDE ROADS SO THAT THEY ARE ADEQUATELY DELINEATED THROUGH THE WORK ZONE.

STAGE 3 MAINLINE TEMPORARY PAVEMENT MARKINGS SHALL BE OF THE SAME COLOR AND INSTALLED TO THE SAME DIMENSIONS AS SHOWN IN THE PLANS FOR THE PERMANENT MARKINGS STATION 167+40 TO 206+00.

STAGE 3 - PERMANENT SIGNAGE AS DELINEATED ON SHEETS 193 - 198, BETWEEN STATIONS 174+00 AND 214+00 SHALL BE INSTALLED PRIOR TO OPENING TO TRAFFIC. SPEED LIMIT SIGNS SHALL BE COVERED.



STAGE 3 - PERMANENT SIGNAGE AS DELINEATED ON SHEETS 193 - 198, BETWEEN STATIONS 174+00 AND 214+00 SHALL BE INSTALLED PRIOR TO OPENING TO TRAFFIC. SPEED LIMIT SIGNS SHALL BE COVERED.

REVISIONS	NAME	DATE

ILLINOIS DEPARTMENT OF TRANSPORTATION  
**TRAFFIC CONTROL PLAN - STAGE 3**  
**SHEET 3 OF 7**  
 F.A.P. 103 (IL. RTE. 13/15)  
 SECTION 27-1R - ST. CLAIR CO.  
 SCALE: 1" = 50'  
 DATE: February 11, 2005  
 DRAWN BY: CRO  
 CHECKED BY: RCY

DATE	
BY	
PREPARED	
NOTE BOOK	
ALIGNED CHECKED	
FILED	
NO.	

DATE	
BY	
PREPARED	
NOTE BOOK	
ALIGNED CHECKED	
FILED	
NO.	